GEN

ALLEN COUNTY PUBLIC LIBRARY
3 1833 01214 6913

GENEALOGY
974.102
ST24AN,
1971-1976

ANNUAL REPORT

OF THE

MUNICIPAL OFFICERS

OF THE

TOWN OF

STANDISH

MAINE

For the Fiscal Year Ending

JANUARY 31, 1971

Allen County Public Library
900 Webster Street
PO Box 2270
Fort Wayne, IN 46801-2270

ANNUAL REPORT

OF THE

MUNICIPAL OFFICERS

OF THE

TOWN OF

STANDISH

MAINE

For the Fiscal Year Ending

JANUARY 31, 1971

TOWER PUB. CO.
Quality Printing
PORTLAND, MAINE

TOWN OFFICERS FOR 1970-1971

Clerk

ELMER H. ALLEY

Selectmen, Assessors and Overseer of the Poor

DAVID F. DREW, JR. DONALD L. ROY
JOHN J. EDGECOMB

Directors of Administrative School District No. 6

ROBERT Y. LOGAN DONALD E. ALLEN
REGINALD GRAFFAM WILLARD MOULTON

Superintendent of School District No. 6

ARTHUR F. DOE

Health Officer

TALIVALDIS RUBINS, M.D.

Constable

JOHN MALEY

Road Commissioner

RALPH L. RICHARDSON

Sealer of Weights and Measures

CECIL LOW

Fire Chief

ROBERT WAITE

Deputy Chiefs

JOHN IATESTA ELWOOD BEAROR
REGINALD GRAFFAM

Director of Civil Defense and Public Safety

DONALD WALTZ

Registrar of Voters

EVA B. BROWN

Tree Warden

ORIN P. DOLLOFF

Surveyor of Wood and Bark

DELMONT R. HAWKES
PERCY F. MILLER
ANSEL C. PERKINS
CLARENCE E. BROWN
ERNEST A. IRISH

Planning Board

ERLE LEAVITT	Term expires, 1974
CARROLL M. STRICKLAND	Term expires, 1971
PETER MCHUGH	Term expires, 1972
CLARENCE CHURCHILL	Term expires, 1975
JOHN ALLEN	Term expires, 1973
RONALD SAWYER	Term expires, 1975
DONALD MAREAN	Term expires, 1975

Ballot Clerks

LUCY M. FEENEY	JOEL HODGES
JANE GRASS	ROBERTA HIGGINS
FAYE RANDALL	JESSIE MUCCI
BETTY WARD	EVA BROWN
GAIL SULLIVAN	MURIEL WILLARD
GUY WESTCOTT	JUDY JAMISON

Budget Committee

SHERMAN BOULTER	Term expires, 1971
F. PEVERLY PENDEXTER	Term expires, 1971

CLAYTON C. HARMON	Term expires, 1971
BYRON C. WATERMAN	Term expires, 1971
RICHARD C. HIGGINS	Term expires, 1972
AUBREY E. KENNEY	Term expires, 1972
STEWART W. GUNTER	Term expires, 1972
HOWARD E. MOSLEY, JR.	Term expires, 1972
CHARLES HUFF	Term expires, 1973
ERNEST WILKINS	Term expires, 1973
JAMES BIEGEL	Term expires, 1973
ROBERT PELLETIER	Term expires, 1973

Trailer Inspector

ROBERT WAITE

Trailer Appeals Board

MARRION POLLOCK	HAROLD WARREN
WILLIAM WARD	KENNETH BROOKS

Plumbing Inspector

LESTER CAMPBELL

REPORT OF SELECTMEN ASSESSORS AND OVERSEERS OF THE POOR

To the Inhabitants of Standish:

We hereby submit for your consideration the annual report of the Municipal Officers of the Town of Standish for the year ending January 31, 1971.

Valuation of the Town

Real Estate Resident	$3,204,500.00	
Real Estate Non-Resident	6,359,188.00	
Total Real Estate		$9,563,688.00
Personal Estate Resident	$ 79,648.00	
Personal Estate Non-Resident	75,480.00	
Total Personal Estate		$ 155,128.00
Grand Total		$9,718,816.00

Inventory of Personal Estate

Cattle	178	$ 10,680.00
Fowl	8,800	2,640.00
Horses	58	2,610.00
Stock in trade		35,400.00
Machinery and equipment		64,780.00
Lumber and Logs		6,118.00
Other kinds of Personal Property		10,650.00
Industrial Stock		15,150.00
Commercial Furniture, Fixtures, etc.		7,100.00
		$ 155,128.00

Industrial Properties

Railroads	$ 1,800.00
Water Companies	1,055,600.00

Light and Power Company	1,133,530.00
Pulp and Paper Mills	663,762.00
Woodworking Mills	15,450.00
Outfitting	45,600.00
Electronics	248,550.00
Grain Co.	44,550.00

Value of Property Not Assessed

Town Property not used for Municipal Purposes	$ 7,650.00
Property of Veterans and Veterans Widows	174,575.00
Property of Others Exempt by Law	328,075.00
	$ 510,300.00

Appropriations

Collector of Taxes	$ 8,000.00
Town Officers' Salaries	6,000.00
Treasurer's Salary	500.00
Constable's Salary	100.00
Fire Chief's Salary	200.00
Civil Defense Salaries	300.00
Selectmen's Clerk	2,000.00
Contingent	5,000.00
Planning Board	200.00
Fire Department	6,500.00
Capital Investment Account	4,000.00
Standish Rescue Unit	600.00
Civil Defense and Public Safety	300.00
Street Lights	5,500.00
Snow Removal Contract	17,500.00
Sanding and Care of Winter Roads	13,500.00
General Repair	3,000.00
Cutting and Removal of Bushes	1,200.00
Tarring Town Ways	10,000.00
Snow Removal on Private Ways	2,500.00
State Aid Construction	3,730.00

Shaws Mill Bridge and Middle Road Bridge	700.00
Harmon's Hill	1,000.00
Tarring Manchester Road	8,000.00
Town Poor Relief	7,000.00
Aid to Dependent Children	2,000.00
Public Health Nursing	400.00
Standish Health Council	300.00
Town Dumps	3,500.00
Social Security Program	1,200.00
Memorial Day	200.00
Hydrant Rental	20,429.00
Pauper's Graves	40.00
Richville Library	100.00
Sebago-Long Lake Region Association	400.00
Maine Publicity Bureau	150.00
Dutch Elm Disease	5,000.00
Surplus Food Program	1,000.00
White Pine Blister Control	200.00
County Tax	23,952.89
Education	616,400.13
Overlay Tax	13,996.64
Total	$796,598.66

Rate of Taxation $76.00 per $1,000.00

Number of Polls Taxed 686

Tax on 686 Polls	$ 2,058.00	
Auto Excise Tax	40,910.64	
Surplus	15,000.00	
Tax on 9,718,816.00 at $76.00	738,630.02	
		$796,598.66

PROPERTY MAPS

The James Sewall Company delivered the final Aerial Photographs, Property Maps and Property Cards in early May of this year. Mr. Bean, Sewall's representative, scheduled and held some hearings for property owners to verify their property

lines etc. There were a great many processed at this time. Since then the Selectmen have been going over the maps comparing every lot (3000) with the assessment cards. We have found very few lots that have not been accounted for on our records. This is very unusual in a Town that has never had a Mapping Program.

The Selectmen have made a study of the assessment values of the properties. In this study we have compared values on the basis of sales, surrounding towns and our town.

We had the State Assessors examine our findings, with which they felt we had done a fair and just study.

The following schedule will be used for the assessment year 1971.

House Lots	Waterline	Outside	Waterline
1 Acre 200 x 217	900	2 Acre	630
½ Acre 100 x 217	600	1 Acre	495
¼ Acre 100 x 100	450		246
⅛ Acre 50 x 100	225		123

Commercial Lots—Double House Lot Price

Land:	
Tillable	$57.00 per Acre
Pasture	28.50 per Acre
Small Growth—Soft, Hard, mixed No. 1	10.50 per Acre
Med. Growth—Soft No. 2	21.00 per Acre
Large Growth—Soft No. 3	24.00 per Acre
Med. Growth—Mixed, Hard No. 2	13.50 per Acre
Large Growth—Mixed, Hard No. 3	16.50 per Acre
Bush and Cut Over	4.50 per Acre
Water - Bog - Marsh	.90 per Acre
Shore Frontage:	
Sebago Lake	$24.00 per Foot
Sebago Lake Basin	9.00 per Foot
Sebago Lake Frye Island	21.00 per Foot
Big Watchic	15.00 per Foot
Saco River	4.50 per Foot
Bonny Eagle Pond	15.00 per Foot

These are 30% figures which are applied to the rate per thousand.

The work on the assessment cards should be completed by the time you receive this report.

We feel these maps will be a great help in the future. Changes will be recorded periodically to keep them up to date.

These maps are now available to anyone wishing to look them over. Feel free to come to the Town Office to see them. There will be a copy in the Clerk's Office and the Selectmen's Office.

We will be glad to assist you at any time.

Selectmen.

The Municipal Building project is now complete, with the new meeting room on the second floor for the Planning Board, and the kitchenette facilities on the first floor, adjoining the large meeting room.

Any organized group in town is eligible to use the new facilities by getting permission from the Selectmen or Town Clerk.

TOWN OFFICERS

Cr.

Appropriation	$ 17,100.00	
Collectors' Salary	8,000.00	
Treasurer's Salary	500.00	
Town Officers' Salary	6,000.00	
Constable's Salary	100.00	
Fire Chief's Salary	200.00	
Civil Defense Salaries	300.00	
Selectmen's Clerk Salary	2,000.00	
Overdraft	1,375.66	
		$ 18,475.66

Dr.

Donald L. Roy	$ 2,301.25	
John J. Edgecomb	2,729.75	
David F. Drew, Jr.	2,768.50	
Elmer H. Alley, Collector and Treasurer	8,500.00	
Elmer H. Alley, Balance of 1969 Commission	537.94	
Eva B. Brown, Registrar of Voters	165.50	
Orin P. Dolloff, Tree Warden	25.00	
John Maley, Constable	100.00	
Donald E. Waltz, Civil Defense Director	200.00	
Elizabeth A. Field, Coordinator	100.00	
Robert Waite, Fire Chief	200.00	
Esther Edgecomb, Clerk	455.40	
Margaret Jones, Clerk	392.32	
		$ 18,475.66

CONTINGENT

Cr.

Appropriation	$5,000.00
Republican Town Committee	28.47
Treasurer of State of Maine, snow mobiles	792.00
Elmer H. Alley, Collector	10.20
R. A. G. Monks, set of voting lists	15.00
Elmer H. Alley, Town Clerk, building permits	14.25
Standish Teen Age Republicans	19.95
Treasurer of State of Maine, bank stock tax	427.07
Returned check from Congdon Transportation	3.60
Town of Sebago, Maine	36.24
Town of Baldwin, Maine	33.70
Treasurer of State of Maine, Tel. & Tel. tax	3,814.59

Sale of maps	12.00	
Toll Calls on Clerks phone	40.54	
		$ 10,247.61

Dr.

Dodge Oil Co., fuel	$	445.91
Central Maine Power Co., lights		313.68
Standish Telephone Co., telephone		277.94
Portland Water District, water		90.00
Ballot Clerks		636.60
R. Roy Redin, office supplies		21.62
Marks Printing House, supplies		109.40
Loring, Short & Harmon, map cabinet		446.72
U.S.P.O., Standish, 500 envelopes		34.20
The Wiggin Press, 500 letter heads		10.55
Margaret Jones, typing paper		1.52
Ralph L. Marean, janitor		607.75
Margaret L. Weber, transfers		447.20
Mark R. Libby, painting at Ball Field		25.00
Trails Diner, Budget Committee Dinners		26.25
U.S.P.O., Standish, Treasurer's envelopes		34.20
The Welch Stencil Co., stamp		4.71
The Wiggin Press, balance sheets		16.00
U.S.P.O., Sebago Lake, mailing Town Reports		68.40
Marks Printing House, steel file and index guides		19.50
Gould, Berry & Fowles, annual audit		550.00
U.S.P.O., postage		28.47
Congdon Transportation, express charges		6.90
Elmer H. Alley, Clerk at Town Meeting		20.00
Lewis Bowlby, Moderator at Town Meeting		25.00
Tower Publishing Co., Town Reports, warrant cards and ballots		1,129.30
Frank A. Snell, Treasurer and Tax Collector bond		125.00

Eva Brown, postage	1.75
Casco Country Store, chair casters and waste baskets	7.81
R. Roy Redin, ledger sheets	37.80
Edwin Brackett, raking Village Green	9.00
Lopez & Church, Remington ribbon	1.50
David Tozier, materials	12.00
Whitney's Market, paint	3.07
Lopez & Church, rental of Calculator	10.00
Loring, Short & Harmon, folding chairs	55.24
William Tiedemann, greenlawn	9.58
Tower Publishing Co., voting lists	298.69
Lopez & Church, cleaning machine, ribbon and paper	14.95
Nelson's Print Shop, vouchers	27.25
Neil Edgecomb, mowing Ball Field	4.00
U.S.P.O., Sebago Lake, tars	19.95
Bernstein, Shur, Sawyer & Nelson, legal fees	879.30
U.S.P.O., Standish, box rent	2.80
S.A.D., No. 6, vaccine	80.75
Portland Water District, lease of wharf site	1.00
H. H. Hay Drug, smallpox vaccine	10.54
Standish Snow Blazers, trail cutting and marking	75.00
Paymaster Checkwriter Co., Inc., repairs and parts	41.00
Payroll, railroad fence	98.24
Loring, Short & Harmon, office supplies	63.45
Colonial Wall Paper & Shade Co., window shades for Municipal Building	104.86
Tower Publishing Co., trailer ordinances	79.90
Payroll, addressing flyers	74.70
U.S.P.O., postage	72.50
The Wiggin Press, 2,000 folded letters	22.75
Paul L. Walker, frost proof sillcock	36.57

James W. Sewall Co., Ozalid prints	14.50	
Loring, Short & Harmon, folding table	56.20	
Tower Publishing Co., Maine Register	28.75	
Robert Webber, rubbish removal	10.00	
Saco River Sno Jockeys, trail cutting and marking	75.00	
Eastern Fire Equipment, Inc., F.B.I. Fireball Light	37.50	
Whitney's Market, floor wax	5.98	
Teledyne Gurley, sealers of weight and measures supplies	103.72	
Loring, Short & Harmon, Town forms	19.00	
Portland Press Herald, ad	10.64	
Tower Publishing Co., ballots	60.25	
Central Maine Power Co., flood light	3.09	
U.S.P.O., bulk mailing permit	30.00	
David F. Drew, Jr., miscellaneous expense	55.77	
Edwin T. Brackett, mowing lawn	37.50	
		$ 8,225.67
Unexpended		2,021.94
		$ 10,247.61

PLANNING BOARD

Cr.

Appropriation	$ 200.00

Dr.

A. B. Dick, supplies	$ 32.60	
Jane D. Gray, map work	140.00	
U.S.P.O., box rent	2.80	
		$ 175.40
Unexpended		24.60
		$ 200.00

FIRE DEPARTMENT EXPENSE

Cr.

Appropriation	$6,500.00	
Treasurer of State of Maine	94.58	
Standish Fire Department	23.49	
Overdraft	1,247.99	
		$7,866.06

Dr.

Fire Engine No. 1

Herschel Ward	$ 32.00
John Iatesta, deputy	32.50
Robert Waite, chief	22.52
William Farnum	13.00
Wilmer Simonson	7.00
Roland Arsenault	25.00
Stephen Sawyer	5.00
Robert Bolduc	16.00
Hale Wedge	25.00
Peter W. Jensen, deputy	32.00
Charles Tierney	18.00
Michael Barrett	2.00
Danny Tompson	2.00
Richard Harmon	2.00
Richard Watson	2.00
David Hubbard	2.00
Gordon Low	2.00
Robert Walker	2.00
Beverly Marean, radio	11.50
Myrlice Waite, radio	12.00
Lloyd Libby	17.50
Paul Blais	11.50
Gary Dunton	2.50
Dean Sawyer	4.50

Cecil Low	7.00	
James Thorne	5.50	
Wayne Edgecomb	5.50	
Andre Charron	7.00	
Dana Edgecomb	3.50	
Stephen Marean	3.50	
Richard Gregory	2.00	
Bruce Smith	5.00	
Michael Conly	7.00	
Richard Wheeland	3.00	
Wilfred Charron	5.00	
Richard George	7.00	
Kenneth Brooks	5.00	
Neal Marean	5.00	
Stanley Yankowsky	2.00	
		$ 374.52

Engine No. 1 Expense and Supplies

Central Maine Power Co., lights	$ 209.73	
Dodge Fuel Co., oil	285.89	
Standish Telephone Co., telephone	263.58	
Sebago Lake Garage, inspection	2.00	
Sebago Lake Esso, gas and oil	109.03	
Portland Water District, water	35.00	
Blanchard Associates, equipment	58.85	
Bailey Auto Supply, repairs	54.97	
Edward C. Pierce, radio check and repair	20.65	
Sebago Lake Texaco, gas and oil	26.30	
Jackson Mobil, gas and oil	1.90	
Archie Plummer, gas and oil	46.29	
Sebago Lake Garage, engine replacement	598.47	
Sebago Lake Garage, engine repair	97.10	
		$1,809.76

Engine No. 2

Elwood Bearor, deputy	$ 100.60
Arnold Brown	59.00
John Maley	54.00
Erlon Marean	56.00
Richard Thompson	16.00
Paul Ross	15.00
Gary Rich	37.50
John Heggeman	58.00
Steve Heggeman	27.00
Paul Heggeman	33.00
Gary Smith	5.00
Don Boisot	14.00
Richard Knudsen	49.50
Robert Heggeman	38.50
Roy Spaulding	44.00
Gary Nelson	49.00
Clarence Brown	7.00
Brian Higgins	6.00
James Sturgis	10.00
David Grysk	10.00
Richard Brown	13.00
Larry Wood	19.00
Joe Bennett	2.00
Donald Roy	5.00
Skip Hobson	4.00
Bruce Heggeman	17.00
Clifton Marean	5.00
David Brofee	5.00
Kent Lewis	3.00
Robert Bailey	4.00
John Dresser	2.00
Gordon Nelson	13.00
Wayne Marean	15.00
Lewis Crockett	5.00
Robert Heald	11.00
Donald Waltz	13.00

Donald Fecteau	7.00	
Stanley Grysk	6.00	
Raymond Thompson	7.00	
Dana Bearor	11.00	
Neil Jackson	10.00	
Stephen Marean	2.00	
Carl Marean	4.00	
Thomas Shirley	2.00	
David Hubbard	4.00	
		$ 878.10

Engine No. 2 Expense and Supplies

Dodge Oil Co., fuel	$ 339.93	
Central Maine Power Co., lights	48.85	
Standish Telephone Co., telephone	141.24	
Motor Supply, rocker unit and gasket care	23.49	
George C. Frye Co., first aid kit	17.34	
Eastern Fire Equipment Co., extinguisher	12.00	
Osteopathic Hospital, X-rays, Stanley Grysk	16.50	
Motor Supply, repairs	95.77	
Wayne Marean, use of Coot	5.00	
Food for firemen	6.41	
Maine Medical Center, X-rays, Elwood Bearor	25.50	
Higgins Garage, gas and oil	196.51	
Sebago Lake Esso, gas and oil	27.60	
Jackson's Mobil, gas and oil	12.53	
		$ 968.67

Engine No. 3

Reginald Graffam, deputy	$ 32.50
Raymond Rogers	18.00
Russell Smith	35.00
Robin Hulit	5.00
James Hulit	15.00
Raymond Rogers, Jr.	20.50

Dennis Burnell	20.50
Peter Burnell	13.00
Harold Willard	13.50
Richard Wyman	18.00
Harold Warren	7.00
Wilburn Farrow	21.00
Carl Gain, Jr.	11.50
Donald Churchill	18.00
Wayne Carter	25.00
Guy Sanborn	21.00
Philip Walker	11.50
Kenneth Chaplin	19.00
Neal Harmon	18.00
Carl Gain	10.00
Philip Burnell	13.00
William Ward	20.50
Daniel Wilson	14.00
Larry Plympton	14.50
Robert Webber	4.50
Michael Napolitano	8.00
Scott Burnell	6.00
Clifford Walker	8.00
Robert Robinson	14.00
Ellery Ward, 3rd.	3.00
Dale Walker	16.00
Wayne Ward	6.50
Kenneth Ridlon	3.00
Wilton Jones	3.00
Violet Gain, radio	9.00
Jessie Fenderson	3.00
Richard Bailey	6.50
Victor Worden	5.00
Leon Miller	13.00
Harold Miller	13.00
Joe Miller	13.00
Lloyd Smith	5.00
Guy Westcott	12.50

William Ward, Jr.	13.00	
Willard Ward	10.00	
Herbert O'Brien	12.50	
Joe Hulit	3.00	
Mark Bailey	3.00	
Bill Brown	2.00	
Walter Mitchell	2.00	
		$ 612.50

Engine No. 3 Expense and Supplies

Central Maine Power Co., lights	$ 165.16	
Dodge Fuel Co., fuel	313.33	
Standish Telephone Co., telephone	244.70	
Blanchard Associates, equipment	138.15	
M. & W. Electric, motor	45.80	
Eastern Fire Equipment, extinguisher recharged	4.55	
Dr. Talivaldis Rubins, Ken Chaplin, knee injury	6.20	
Beals Market, light bulbs	4.82	
Burgess Fobes Paint Co., paint	55.40	
Clark Coal & Lumber, brushes and putty	8.68	
Portland Welding Supply, oxygen	16.20	
Sebago Lake Esso, gas and oil	24.67	
Higgins Garage, gas and oil	24.15	
Jackson's Mobil, gas	6.15	
Butch's Phillips "66", gas and oil	164.19	
		$1,222.15

Miscellaneous

Philip Walker, janitor	$ 45.00
John Maley, janitor	75.00
Charles Tierney, janitor	75.00
Neal Harmon, janitor	30.00
Standish Telephone Co., alarm	7.50

Town of Windham, fire at J. B. Whites	44.50	
Harold (Jack) Harmon, Insurance, Firehouses	230.00	
Town of Windham, fire at St. Josephs and Shaw Acres	75.50	
Frank A. Snell, Insurance, trucks	537.00	
Commercial Electronics, radio and antenna installation	135.65	
Norton, Hall & Sherman, Cumberland County Accident Policy	175.28	
Edward C. Pierce, base station repair	31.55	
Town of Windham, fire at Stuart Shores	26.00	
Carroll Bouchey, hauling water at Frazier fire	75.00	
Edward C. Pierce, radio repair	36.70	
Town of Windham, fire at St. Josephs, woods	72.50	
Bridgton Auto Supply, battery	40.68	
Clarence A. Churchill, plowing hydrants	60.00	
William Ward, plowing snow	28.00	
Edwin T. Brackett, shoveling hydrants	54.00	
Neal Marean, plowing snow	67.50	
Steep Falls Firemen's Auxiliary, supper for 3 units	78.00	
		$2,000.36
		$7,866.06

STANDISH RESCUE UNIT ENGINE NO. 4

Cr.

Appropriation	$ 600.00	
Town of Buxton	100.00	
Geo. C. Frye Co., returned check (double payment)	7.84	
		$ 707.84

Dr.

Higgins Garage, gas and oil	$ 23.40	
Jackson's Mobil, gas and oil	41.08	
Sebago Lake Esso, gas and oil	56.43	
Sebago Lake Texaco, gas and oil	34.45	
Sebago Lake Garage, inspection	1.00	
Kelco Supply Co., supplies	131.62	
General Electric, repairs	7.32	
Commercial Electronic Service, installed radio	25.00	
Gorham Pharmacy, Inc., supplies	23.18	
State Department of Health & Welfare, State licenses for Unit and members	23.00	
Westbrook Hardware, rope	8.56	
Sebago Lake Garage, repairs	13.50	
Archie Plummer, gas	5.31	
Paul Y. Estes, radio repair	20.00	
Geo. C. Frye Co., supplies	105.21	
Blanchard Associates, disposable blankets	25.90	
Hew's Body Shop, repairs	63.25	
Portland Welding Supply, oxygen	42.00	
Gorham Pharmacy, Inc., first aid kit	10.42	
		$ 660.63
Unexpended		47.21
		$ 707.84

CAPITAL INVESTMENT ACCOUNTS

Cr.

Balance	$8,660.54	
Appropriation	4,000.00	
Interest	443.06	
		$ 13,103.60

Dr.

Balance forward	$ 13,103.60

STREET LIGHTS

Cr.

Appropriation	$5,500.00	
Overdraft	36.74	
		$5,536.74

Dr.

Central Maine Power Co., street lights	$5,287.54	
Central Maine Power Co., beacons	207.80	
Kerr Electric Co., repairing flasher at Routes 25 and 35	41.40	
		$5,536.74

CIVIL DEFENSE DIRECTOR AND COORDINATOR

Cr.

Appropriation	$ 300.00

Dr.

Donald Waltz, C. D. C.	$ 200.00	
Elizabeth Field, Coordinator	100.00	
		$ 300.00

CIVIL DEFENSE AND PUBLIC SAFETY

Cr.

Appropriation	$ 300.00

Dr.

Standish Telephone Co., telephone	$ 200.12	
Frank A. Snell, Insurance	15.00	
Edward C. Pierce, radio repair	3.14	
		$ 218.26
Unexpended		81.74
		$ 300.00

HYDRANT RENTAL

Cr.

Appropriation	$ 20,429.00

Dr.

Portland Water District	$ 20,429.00

BLISTER RUST CONTROL

Cr.

Appropriation	$ 200.00	
Treasurer of State of Maine	199.99	
		$ 399.99

Dr.

Harry DeShon	$ 399.97	
Unexpended	.02	
		$ 399.99

DUTCH ELM DISEASE

Cr.

Appropriation	$5,000.00

Dr.

Goodall Tree Experts, tree removal	$4,950.00	
Larry Walker, tree removal	50.00	
		$5,000.00

TOWN DUMPS

Cr.

Appropriation	$3,500.00	
Overdraft	532.35	
		$4,032.35

Dr.

Payrolls

Ralph L. Richardson, foreman	$ 156.00	
R. L. Richardson, shovel	196.00	
E. A. Richardson, shovel	322.00	
Donald Boulter, operator	187.20	
Donald Boulter, driver	97.44	
Guy Sanborn, driver	16.24	
Guy Sanborn, truck	26.00	
Peter Libby, driver	48.72	
E. A. Richardson, truck	78.00	
		$1,127.60
Roland Hanscome, caretaker Standish	$1,105.00	
Robert Webber, caretaker Steep Falls	624.00	
Ralph Richardson, dozing Standish	605.00	
Donald Boulter, dozing Standish	250.00	
Walter Stanley, dozing Standish	165.00	
Donald Boulter, dozing Steep Falls	40.00	

Ralph Richardson, dozing Steep Falls	55.00	
Ralph Sanborn, gravel	60.75	
		$2,904.75
		$4,032.35

SNOW REMOVAL CONTRACT

Cr.

Appropriation	$ 17,500.00

Dr.

Everett A. Richardson	$ 17,500.00

SNOW REMOVAL ON PRIVATE WAYS

Cr.

Appropriation	$ 2,500.00

Dr.

Frost & Jamison	$1,000.00	
Carrier Corporation	795.00	
		$ 1,795.00
Unexpended		705.00
		$ 2,500.00

SANDING AND CARE OF WINTER ROADS

Cr.

Appropriation	$ 13,500.00	
Treasurer of State of Maine	4,126.85	
Overdraft	789.74	
		$ 18,416.59

Dr.

Payrolls

Ralph L. Richardson, foreman	$ 1,161.00	
R. L. Richardson, 5 yd. truck	476.45	
Peter Libby, driver	152.33	
E. A. Richardson, 5 yd. truck	651.25	
E. A. Richardson, shovel	1,968.00	
Donald Boulter, driver	1,132.32	
Donald Boulter, 5 yd. truck	2,010.45	
Guy Sanborn, driver	420.99	
Guy Sanborn, 5 yd. truck	675.01	
Malcolm Richardson, labor	285.16	
Leroy Spaulding, labor	564.44	
R. L. Richardson, dozer	400.00	
Charles Tierney, labor	46.06	
Frank Thomas, driver	60.90	
Herbert Hobson, labor	154.16	
Ronald Foster, driver	142.10	
Clifton Marean, 5 yd. truck	94.25	
R. L. Richardson, shovel	480.00	
Gene Foster, labor	86.48	
Richard Richardson, driver	64.96	
		$ 11,027.31

Miscellaneous

W. H. Shurtleff Co., salt	$3,499.57
The Chemical Corporation, salt	1,691.18
Central Maine Power Co., service charge	34.26
N. H. Hooper, sand	374.80
Ralph Sanborn, sand	10.50
Hews Body Shop, installing sand guard	7.88
Hews Body Shop, repairs	731.38
Whitney's Market	4.54
Seavey's Automotive & T.V. Co., Inc., repair parts and oil	44.94

Machinery, Inc., repairs	430.00	
Hall Implement Co., repairs, hose and oil	52.29	
Noyes Tire Co., tires	393.29	
Hawkes Lumber Co., lumber and spikes	64.65	
Truck Equipment Co., repairs	50.00	
		$ 7,389.28
		$ 18,416.59

GENERAL REPAIRS

Cr.

Appropriation	$3,000.00	
Lester H. Chute, Jr., culvert	44.34	
Gertrude Hawkes, use of grader	15.00	
Saco Coves, culverts	154.21	
Lincoln Hawkes, culvert	45.00	
Bernard G. L'Heureux, culvert	54.88	
Maurice Rogers, use of grader	80.00	
Shaw Acres Com. Assoc., use of grader	25.00	
Franklin C. Mead, use of grader	30.00	
Tucker Smith, use of grader	10.00	
Camille Pourier, use of grader	30.00	
John F. Drummey, use of grader	20.00	
Merton Hibbard, use of grader	20.00	
Alan W. Hawkes, culvert	44.35	
E. A. Richardson, culverts	241.86	
Overdraft	494.33	
		$4,308.97

Dr.

Payrolls

Ralph L. Richardson	$ 315.25	
E. A. Richardson, shovel	56.00	

E. A. Richardson, 5 yd. truck	188.50
Donald Boulter, driver	243.60
Donald Boulter, 6 yd. truck	464.10
Donald Boulter, chain saw	7.52
Guy Sanborn, driver	66.99
Guy Sanborn, 5 yd. truck	81.25
Malcolm Richardson, labor	45.12
Guy Sanborn, labor	13.16
Leroy Spaulding, labor	430.52
Donald Boulter, operator	240.00
E. A. Richardson, loader	252.00
Frank Thomas, driver	32.48
R. L. Richardson, dozer	112.00
E. A. Richardson, back hoe	126.00
Donald Boulter, dozer	20.00
Peter Libby, driver	58.36
	$2,752.85

Miscellaneous

N. H. Hooper, gravel	$ 26.10
Arthur Libby, gravel	57.60
Walter Stevens & Son, gravel	8.25
Ralph Sanborn, gravel	45.00
New England Metal Culvert, culverts	838.79
Hall Implement Co., battery	19.90
Bancroft & Martin, Inc., culverts	256.39
Seavey's Automotive & T.V., Inc., repair parts	26.05
Bancroft & Martin, Inc., guard rails	128.56
W. H. Shurtleff, sign posts	10.88
W. H. Shurtleff, road signs	42.98
Noyes Tire Co., Federal tax	1.80
Standish Oil Co., oil	15.34

Sebago Lake Esso, gas	64.46	
Dixon Brothers, diesel fuel	14.02	
		$1,556.12
		$4,308.97

CUTTING BUSHES

Cr.

Appropriation	$1,200.00	
Overdraft	394.20	
		$1,594.26

Dr.

Payrolls

Ralph L. Richardson	$ 88.50	
Donald Boulter, operator	197.08	
Donald Boulter, 5 yd. truck	52.00	
Guy Sanborn, labor	128.80	
Malcolm Richardson, labor	159.20	
Leroy Spaulding, labor	544.40	
Donald Boulter, chain saw	139.68	
Guy Sanborn, driver	20.00	
Guy Sanborn, 5 yd. truck	32.50	
Roland Hanscom, labor	75.20	
Peter Libby, driver	60.90	
Ralph L. Richardson, mower	70.00	
Ralph L. Richardson, 5 yd. truck	26.00	
		$1,594.26

SEBAGO LAKE WHARF

Cr.

Balance	$ 838.50

Dr.

Balance forward	$ 838.50

TARRING TOWN WAYS

Cr.

Appropriation	$10,000.00	
Overdraft	672.63	
		$ 10,672.63

Dr.

Payrolls

Ralph L. Richardson	$ 743.80
R. L. Richardson, dozer	301.00
E. A. Richardson, shovel	294.00
Donald Boulter, driver	588.70
Donald Boulter, 6 yd. truck	975.00
Guy Sanborn, driver	146.16
Guy Sanborn, 5 yd. truck	217.75
Malcolm Richardson, labor	120.32
Leroy Spaulding, labor	935.30
Frank Thomas, driver	85.26
E. A. Richardson, 5 yd. truck	483.80
E. A. Richardson, loader	616.00
E. A. Richardson, backhoe	280.00
Peter Libby, driver	280.14
R. L. Richardson, 5 yd. truck	185.25

Roland Hanscom, labor	19.78	
Donald Boulter, operator	256.00	
		$ 6,528.26

Miscellaneous

Blue Rock Industries, blue rock mix	$ 826.11	
N. H. Hooper, gravel	29.10	
Iva Marean, gravel	2.70	
Ralph Sanborn, gravel	94.50	
Ralph L. Richardson, gravel	5.40	
Walter H. Stevens & Son, gravel	9.90	
Warren Brothers, tarmac and mulching	2,500.00	
Noyes Tire Co., tires	393.29	
Noyes Tire Co., tube and mount	24.93	
Dixon Brothers, diesel fuel	29.24	
Hedge & Matheis Co., equipment	45.80	
Maurice L. Rogers, cleaning gravel pit	128.00	
Sebago Lake Esso, changing tire	2.50	
Arnold Machinery, repairs	45.04	
Motor Supply Co., repairs	7.86	
		$ 4,144.37
		$ 10,672.63

TOWN ROAD IMPROVEMENT

Cr.

Treasurer of State of Maine	$2,815.93

Dr.

Payrolls

Burnham Bros., J. D. 350 dozer	$ 176.31
Guy Sanborn, labor	101.52

Guy Sanborn, driver	73.08	
Guy Sanborn, 5 yd. truck	136.50	
Donald Boulter, truck and driver	41.51	
Clarence Churchill, truck and driver	278.71	
Burnham Bros., grader	431.55	
James Maxwell, truck and driver	53.37	
James Maxwell, loader	351.36	
Arthur Smith, truck and driver	106.74	
Philip Shane, truck and driver	53.37	
Philip Shane, truck and driver	53.37	
P. & K. Sand & Gravel, truck and driver	53.37	
P. & K. Sand & Gravel, truck and driver	53.37	
		$1,964.13

Miscellaneous

F. R. Carroll, screened gravel	$ 555.00	
Clarence Churchill, gravel	50.40	
W. H. Shurtleff Co., calcium chloride	246.40	
		$ 851.80
		$2,815.93

HARMON'S HILL

Cr.

Appropriation	$1,000.00

Dr.

Payrolls

Ralph L. Richardson	$ 104.00
E. A. Richardson, loader	196.00
E. A. Richardson, 5 yd. truck	104.00
R. L. Richardson, dozer	161.00

Donald Boulter, driver	64.96	
Donald Boulter, 6 yd. truck	124.80	
Frank Thomas, driver	48.72	
		$ 803.48

Miscellaneous

New England Metal Culvert Co., culverts	$ 54.99	
N. H. Hooper, sand	65.70	
		$ 120.69
Unexpended		75.83
		$1,000.00

MANCHESTER ROAD

Cr.

Appropriation	$8,000.00

Dr.

Warren Brothers, tarring	$8,000.00

MIDDLE ROAD AND SHAW'S MILL BRIDGE

Cr.

Appropriation	$ 700.00

Dr.

Maine Wood Products, plank	$ 46.90	
Hawkes Lumber Co., spikes	4.40	
		$ 51.30
Balance forward		648.70
		$ 700.00

STATE AID CONSTRUCTION NO. 12

Cr.

Appropriation	$ 3,730.00	
Treasurer of State of Maine	10,247.28	
Overdraft due	8,117.41	
		$ 22,094.69

Dr.

Horace Files	$ 118.44	
Clarence Churchill, backhoe operator	194.94	
Guy Sanborn, driver	89.32	
Guy Sanborn, truck	143.00	
		$ 545.70

Miscellaneous

Blue Rock Industries, mix	$ 34.65	
Allen, Sterling & Lothrop, grass seed	16.25	
Check-R-Board, fertilizer	14.70	
F. R. Carroll, gravel	30.00	
Walter Stevens & Son, gravel	19.80	
P. R. Boston, tarring	2,000.00	
		$ 2,115.40
Overdraft balance		19,433.59
		$ 22,094.69

POOR RELIEF—TOWN

Cr.

Appropriation	$7,000.00

Dr.

Pauper Case No. 1		
Town of Farmingdale		$ 1.75
Pauper Case No. 2		
Dodge Oil Co., fuel	$ 375.94	
Farnum's General Store	884.20	
		$1,260.14
Pauper Case No. 3		
Talivaldis Rubins, M.D.	$ 40.00	
Windham Pharmacy	281.18	
		$ 281.18
Pauper Case No. 4		
Carrie Cotton, board	$1,320.00	
Richard C. Wright, D.O.	28.20	
		$1,348.20
Pauper Case No. 5		
Gorham Pharmacy, Inc.	$ 78.24	
F. G. Delaney, M.D.	71.40	
Harold W. Burnham, M.D.	5.20	
Blanche Garland	6.00	
Pearl Optical Co.	29.00	
		$ 189.84
Pauper Case No. 6		
City of Portland		$ 10.00
Pauper Case No. 7		
Town of Windham		$ 126.01
Pauper Case No. 8		
Windham Pharmacy	$ 76.50	
John J. Edgecomb	3.60	
Gorham Pharmacy	.75	

Plaza Hotel	13.90	
Richard C. Wright, D.O.	11.00	
		$ 105.75
Pauper Case No. 9		
Town of Naples		$ 34.50
Pauper Case No. 10		
City of Portland		$ 179.08
Pauper Case No. 11		
City of Portland		$ 99.70
Pauper Case No. 12		
City of Lewiston		$ 76.00
Pauper Case No. 13		
Standish Super Market		$ 25.02
Pauper Case No. 14		
Standish Super Market		$ 34.41
Pauper Case No. 15		
Standish Super Market		$ 41.46
Pauper Case No. 16		
Standish Super Market	$ 18.23	
Steep Falls Market	54.05	
Gorham Pharmacy, Inc.	4.25	
		$ 76.53
Pauper Case No. 17		
City of Westbrook		$ 50.00
Pauper Case No. 18		
Pearl Optical Co.	$ 36.00	
Gorham Pharmacy, Inc.	102.50	
		$ 138.50
Pauper Case No. 19		
City of Westbrook		$ 67.44

Pauper Case No. 20		
Dodge Oil Co., fuel		$ 16.33
O.A.A. Case No. 1		
Atlantis Homes, Inc.	$ 148.70	
Maine Medical Center	15.00	
		$ 163.79
O.A.A. Case No. 2		
Windham Pharmacy		$ 29.96
Veteran Case No. 1		
Central Maine Power Co.	$ 11.25	
Standish Super Market	96.17	
W. T. Grant	12.34	
		$ 119.76
Unexpended		2,524.65
		$7,000.00

POOR RELIEF—OTHER TOWNS

Cr.

City of Portland	$ 21.25	
Due from Town of Gorham	46.57	
		$ 67.82

Dr.

Case No. 1	$ 21.25	
Case No. 2	46.57	
		$ 67.82

POOR RELIEF—STATE

Cr.

Treasurer of State of Maine	$ 58.49	
Due from State of Maine	19.24	
		$ 77.73

Dr.

Case No. 1	$ 58.49	
Case No. 2	19.24	
		$ 77.73

AID TO DEPENDENT CHILDREN

Cr.

Appropriation	$2,000.00	
Overdraft	1,818.43	
		$3,818.43

Dr.

Treasurer of State of Maine	$3,818.43

RICHVILLE LIBRARY

Cr.

Appropriation	$ 100.00

Dr.

Elsie Wallace, Treasurer	$ 100.00

PAUPER'S GRAVES

Cr.

Appropriation	$ 40.00

Dr.

Elmer H. Alley, Treasurer	$ 40.00

STANDISH HEALTH COUNCIL

Cr.

Appropriation	$ 300.00

Dr.

Standish Health Council	$ 300.00

MEMORIAL DAY

Cr.

Appropriation	$ 200.00

Dr.

Elmer H. Alley, Treasurer	$ 200.00

PUBLIC HEALTH NURSE

Cr.

Appropriation	$ 400.00

Dr.

Treasurer of State of Maine	$ 400.00

STATE OF MAINE PUBLICITY BUREAU

Cr.

Appropriation	$ 150.00

Dr.

State of Maine Publicity Bureau	$ 150.00

SEBAGO-LONG LAKES ASSOCIATION

Cr.

Appropriation	$ 400.00

Dr.

Sebago-Long Lakes Association	$ 400.00

COUNTY TAX

Cr.

Assessment	$ 23,952.89

Dr.

Treasurer of Cumberland County	$ 23,952.89

EDUCATION

Cr.

Assessment	$616,400.13

Dr.

School Administrative District No. 6	$616,400.13

SOCIAL SECURITY

Cr.

Appropriation	$1,200.00	
Overdraft	147.45	
		$1,347.45

Dr.

Treasurer of State of Maine	$1,347.45

MUNICIPAL BUILDING

Cr.

Balance	$2,175.68

Dr.

Ralph L. Marean, labor	$ 57.75	
David Tozier, labor	182.00	
Arnold Merrithew, labor	128.00	
David F. Drew, Jr., labor	128.00	
		$ 495.75

Miscellaneous

Hawkes Lumber Co., materials	$ 111.48	
David Tozier, materials	43.70	
Whitney's Superette, floor finish	9.44	
David F. Drew, Jr., paint	30.02	
Ralph D. Estes, 10 cellar units	142.20	
Frank A. Snell, Insurance	151.20	
Robert Y. Logan, painting building	740.00	
		$1,228.04
Balance forward		451.89
		$2,175.68

PROPERTY MAPS

Cr.

Balance	$8,000.00

Dr.

James W. Sewall Co.	$7,800.00	
Unexpended	200.00	
		$8,000.00

RURAL COUNCIL FOR COMMUNITY ACTION

Cr.

Appropriation	$1,000.00	
Overdraft	34.50	
		$1,034.50

Dr.

Rural Council for Community Action (Surplus Food Program)	$1,034.50

TRAILER ACCOUNT

Cr.

Robert E. Waite, trailer permits	$ 180.00

Dr.

Robert E. Waite, fees for trailer permits	$ 90.00	
Unexpended	90.00	
		$ 180.00

DOG TAX

Cr.

Elmer H. Alley, Town Clerk	$ 397.00	
1970 Dog Licenses	$ 397.00	
Overdraft	72.50	
		$ 469.50

Dr.

John Maley, Constable	$ 32.50	
Treasurer of State of Maine	437.00	
		$ 469.50

TREASURY BILLS AND CERTIFICATES OF DEPOSIT

Cr.

Casco Bank and Trust Co.,		
Certificate of Deposit	$230,000.00	
Interest	1,852.82	
Casco Bank and Trust Co.,		
Certificate of Deposit	25,000.00	
Interest	93.91	
Canal National Bank		
U. S. Treasury Bill	30,000.00	
Casco Bank and Trust Co.,		
Certificate of Deposit	100,000.00	
Interest	1,302.10	
		$382,248.83

Dr.

Canal National Bank		
U. S. Treasury Bill	$ 28,519.25	
Casco Bank and Trust Co.,		
Certificate of Deposit	230,000.00	
Casco Bank and Trust Co.,		
Certificate of Deposit	25,000.00	
Casco Bank and Trust Co.,		
Certificate of Deposit	100,000.00	
Interest on Temporary Loans	3,413.25	
Unexpended Balance	1,316.33	
		$382,248.83

TEMPORARY LOANS

Cr.

Casco Bank and Trust Co.	$284,000.00

Dr.

Casco Bank and Trust Co.	$284,000.00

INTEREST ON TEMPORARY LOANS

Cr.

Interest on Treasury Bills and Certificates	$ 3,413.25

Dr.

Casco Bank and Trust Co.	$ 3,413.25

TAX LIENS

Cr.

Elmer H. Alley, Collector	$ 3,848.56

Dr.

Cumberland County Register of Deeds	$ 95.00	
Elmer H. Alley, Collector	122.54	
		$ 217.54
Unexpended		3,631.02
		$ 3,848.56

INTEREST ON TAXES

Cr.

Elmer H. Alley, Collector	$ 2,613.77

Dr.

Unexpended	$ 2,613.77

OVERLAY TAX

Cr.

Assessment	$ 13,996.64

Dr.

ABATEMENTS 1970

Barton, William O., over age	$ 3.00
Bernard, Albert J. and Rita M., exempt veteran	57.00
Burnell, Bruce E., in service	3.00
Backett, Larry, out of town	3.00
Brown, Kendall, paid in Sebago	3.00
Brown, Leon, unknown	3.00
Blake, Verne, paid in Limington	3.00
Cawood, Lewis G., veteran	3.00
Chick, S. Malcolm, over age	3.00
Cooley, Merle, double tax	57.00
Drummey, John F., exempt veteran	266.00
Dyer, Edwin, out of town	3.00
Dillon, Edward, unknown	3.00
Douglas, Duncan, paid in Portland	3.00
Elwell, Dana, exempt	3.00
Field, James W., veteran	3.00
Frost, Geoffry, double tax	3.00
Failing, Arnold, out of town	3.00
Gibbons, James, out of town	3.00
Grant, Owen, out of town	3.00
Gowen, Robert, unknown	3.00
Genthner, Edward, out of town	3.00
Hartley, Madeline S., veteran's widow	216.60
Harmon, Clarence, Jr., no house lot	22.80
Hanscome, Elmore, unknown	3.00
Hall, Robert, double tax	3.00
Hamilton, Charles, paid in Portland	3.00
Heward, Joseph D., Jr., double tax	3.00

Higgins, Brian R., out of town	3.00
Kennedy, Joseph, out of town	3.00
Levine, Robert M., error in personal property	3.43
Libby, Larry H. and Glenda M., over value	45.60
Leavitt, Basil, over age	3.00
Mead, Roger C., deceased	3.00
Mangan, Francis E., out of town	3.00
Morrell, Alfred, Jr., double tax	22.80
Mucci, James N. and Jessie L., double tax	114.00
Murphy, Richard, buildings removed	76.00
McDougall, Duncan L., buildings removed	22.80
McHugh, Peter F. and Pegge E., over value	91.20
McVane, Leon B., veteran	3.00
Reynolds, A. P., deceased	3.00
Slattery, Harry E., veteran	3.00
Spiller, Stanley W., veteran	3.00
Stack, Louis D., out of town	3.00
Smarrella, Donald, unknown	3.00
Stults, Alfred C., III, exempt	3.00
Tibbetts, Richard, non-resident	3.00
White, Stanley J., out of town	3.00
Winslow, Stuart A., out of town	3.00
Wiggin, Carlton, deceased	3.00
Welch, David, unknown	3.00
Wilcox, Larry, in service	3.00
Clawson, Fred and Gladys, no cottage	159.60
Earnhardt, Joseph B. and Olodine J., error in frontage	159.60
Eltman, Francis E. and Katherine R., over value	19.00
Hall, Robert W. and Janice, over value	46.40
Kelson, Emily and Charles W., Jr., error in frontage	68.40
Malconian, John H., over value	85.50
Peterson, Amy P., no lot	22.80

Rehill, Joseph F. and Angie R., cottage over valued	239.40	
Rogers, Albert M. and Stephanie L., error in frontage	91.20	
Spear, Arthur Heirs, double tax	125.40	
Stickney, Charles E., over value	68.40	
Wilkins, Gerald A. and Barbara W., no cottage	136.80	
		$ 2,340.73
Unexpended		11,655.91
		$ 13,996.64

TOWN CLERK'S REPORT

VITAL STATISTICS

Filed in 1970—
50 Births
50 Marriages
43 Deaths

Record of Deaths Filed:

(Includes those whose death occurred in Standish or whose burial was in Standish, as well as residents):

Jan. 23. Martha E. Fuller, of Steep Falls, age 94
27. Mabel M. Libby, of Standish Neck, age 85
29. Michelle Lee Chase, of Standish, age 4 months
31. J. Thomas J. Parker, of Steep Falls, age 87
Feb. 3. Robyn S. Libby, of Standish, age 7
5. Atherton C. Gosse, of Standish, age 83
5. Rose E. Gallant, of Steep Falls, age 83
10. Jane L. Stack, of Sebago Lake, age 71
11. Forest J. Plummer, of Richville, age 71
13. Fred M. Pendexter, of Steep Falls, age 54
21. Vernal E. Wallace, of Richville, age 82
26. Bernard G. Hartley, of Steep Falls, age 61

Mar.	5.	Alice M. Rand, of Sebago Lake, age 85
	12.	Frank H. Low, of Sebago Lake, age 78
	18.	Fred S. Bradeen, of So. Standish, age 78
Apr.	1.	Ray A. Harmon, of Richville, age 64
	27.	Margaret L. Smith, of Sebago Lake, age 63
May	12.	Marie Dupuis, Standish, age 82
	15.	Carleton L. Wiggin, of Standish, age 72
June	1.	James A. Campbell, of Parsonsfield, age 21
	3.	Elvie S. Libby, of Sebago Lake, age 44
	10.	Florence H. Brochu, of Steep Falls, age 52
	17.	Richard Bliss, of So. Standish, age 75
	25.	Verne M. Clement, of Steep Falls, age 83
	27.	Linda S. Wetherby, of Standish, age 8
July	7.	Kathleen H. Thombs, of Standish, age 57
	18.	Jeanette M. Gerrish, of Portland, age 14
	26.	Gerald E. Burnell, Sr., of Lisbon Falls, age 57
	26.	Michael C. Kuchta, of Sebago Lake, age 60
	28.	Bessie B. O'Brien, of Steep Falls, age 59
Aug.	2.	Charles W. Farnum, of Sebago Lake, age 58
	6.	Gladys L. Waterman, of Standish, age 71
Sept.	10.	Ernest E. Ham, of Steep Falls, age 78
	17.	Roger C. Mead, of Standish, age 47
	22.	Dwight R. Welts, of Steep Falls, age 38
	26.	Stephany P. Day, of Steep Falls, age 27 days
Oct.	1.	Sarah J. Wood, of Sebago Lake, age 90
	16.	John Sutcliffe, of Standish, age 81
	26.	Clement G. Begin, of Standish, age 56
Nov.	27.	Estella M. Wood, of Steep Falls, age 70
Dec.	1.	Herbert Russell Chaplin, of Sebago Lake, age 59
	3.	Queenie M. Hussey, of Sebago Lake, age 71
	15.	Lauralee Sturgis, of So. Standish, age 34

1970 Dog Licenses

Paid to Treasurer for:

142	Males	$ 142.00
105	Spayed Females	105.00
22	Females	110.00
8	Kennels	80.00
	Total	$ 437.00

RESIDENT
1970 TAXES OUTSTANDING AS OF JANUARY 31, 1971

Resident	Poll	Real	Personal	Total
Anderson, Donald L.		136.80		136.80
Barker, Marvin E. and Irene D.	(bal.)	22.85		22.85
*Bean, James P.	3.00			3.00
Berry, Colby L. and Mary E.		262.00		
Bolduc, Robert J. and Catherine L.	(bal.)	159.54		159.54
Bourgeois, Thirza		182.40		182.40
Bowler, Fannie		3,328.80		3,328.80
Brackett, Ralph M. and Alice L.		285.00		285.00
Brooks, Roger B. and Geneva H.		250.80		250.80
Brown, Emma L.		148.20		148.20
Bernier, Paul E. and Imelda J.	3.00	239.40		242.40
*Bell, Charles and Louise J.		159.60		159.60
Brown, Norman F.	3.00			3.00
Barrett, Joseph	3.00			3.00
Bean, Paul		108.30		108.30
*Bourgeois, Daniel V.	3.00			3.00
Blais, Paul	3.00			3.00
Cawood, Lewis G. and Francis N.		111.72		111.72
Charron, Wilfred H. and Marion F.		342.00		342.00
Churchill, Donald W. and Beverly J.	3.00	273.60		276.60
Cobb, Robert E. and Phyllis	3.00	159.60		162.60
*Curtis, Jacquelin H., Heirs		421.80		421.80
*Curtis, Arthur	3.00			3.00
Damon, Earl	3.00	11.40		14.40
Day, True W., Jr. and Bertha L.	3.00	136.80		139.80
Delcourt, Gerald A. and Sandra H.		307.80		307.80

Dolloff, Carroll R.	3.00	205.20		208.20
Dow, Lyndon R.		775.20		775.20
Downes, Yvonne (Hamilton)		45.60		45.60
Dudley, Leon E. and Donna J.	3.00	296.40		299.40
Duren, Harold M.. Heirs		136.80		136.80
Dyer, Irving W. and Helen E. (bal.)		121.00		121.00
*Delcourt, Michael		125.40		125.40
Darby, Thomas R.	3.00			3.00
Dyer, Perley	3.00			3.00
Drown, Perl	3.00			3.00
Estabrook, Allan F. and Frances G.	3.00		6.84	9.84
Evans, Gerald R.	3.00			3.00
Emery, Alfred E.	3.00			3.00
Fickett, Ernest D.		39.90		42.90
Field, James W. and Ruth F.		296.40		296.40
Finley, Hollis G. and Maxine M.		159.60		159.60
Ford, Carroll W.		45.60		45.60
Ford, Glenys M.		159.60		159.60
Foster, Edwin	3.00	91.20		94.20
Fox, Nathaniel, Jr. and Erma E.	3.00	182.40		185.40
Ferguson, Hollis J.	3.00			3.00
*Fogg, Clyde	3.00			3.00
Field, Steven	3.00			3.00
Gipson, Dorene S.		193.80		193.80
Gould, Albert E., Jr.	3.00	199.50		202.50
Graffam, Reginald M. and Mary C.	3.00	250.80		253.80
Giandrea, Herbert	3.00			3.00
Hall, John L. and Nancy J.		136.80		136.80
Hamilton, Elwood G.		136.80		136.80
Hanscome, Alice M.		34.20		34.20
Hanscome, Elizabeth A. and Kermit A. (bal.)		65.40		65.40
Hanscom, Olive M.		102.60		102.60
*Hartford, Stewart F.	3.00			3.00
Haskell, Rudolph K. and Donna L.	3.00	159.60		162.60
Heath, Arthur H.		22.80		22.80

Heath, Reginald V. and Arlene A.		125.40		125.40
Hersey, Rosetta		102.60		102.60
Hill, Stanley D. and Maureen J.	3.00	247.00		250.00
Heald, Harold	3.00	91.20		94.20
Hanscome, Charles H., Jr.		68.40		68.40
*Harmon, Clarence Sr.	3.00			3.00
Hubbard, Elliott	3.00			3.00
*Hubbard, David	3.00			3.00
Houde, Robert	3.00			3.00
Iatesta, John R. and Suzanne D.		319.20		319.20
Irish, Calvin L. and Bessie	3.00	68.40		71.40
Jackson, Neil E.		209.00		209.00
Jordan, Lester and Marjorie		45.60		45.60
*Jordan, Charles	3.00			3.00
Kenison, Arthur L. and Nancy L.	3.00	399.00		402.00
Kennedy, Arthur R., Jr. and Virginia	3.00	193.80	10.26	207.06
Kruper, John		216.60		216.60
Koehling, Linwood W., Jr.	3.00			3.00
Kennedy, Robert A.	3.00			3.00
Labby, Randolph		79.80		79.80
*Langill, Richard J. and Beverly R.	3.00	91.20		94.20
Legere, Fred Sr.		34.20		34.20
Lewis, Walter F., Jr. and Pauline	3.00	239.40		242.40
Libby, Herbert L. and Elsie M.		114.00		114.00
Libby, William F. and Florence A.	3.00	228.00		231.00
Low, Gordon E.		91.20		91.20
Low, Gordon E. and Ulla L.	3.00	250.80		253.80
Lund, Elmer V.		136.80		136.80
Lewis, Kent D.	3.00			3.00
*Legere, Thomas	3.00			3.00
Merrill, Richard B. and Olive M.		102.60		102.60
Miller, Leon B.	3.00	91.20		94.20
Morrell, Everett E. and Jeanette A.		45.60		45.60
Morrell, Philip L. (bal.)		116.80		116.80
Morrell, Rosabell M.		159.60		159.60
Myers, Roy and Glennys (bal.)		135.40		135.40
McDonald, Alice		45.60		45.60

McNamara, Shirley		319.20		319.20
McGlauflin, Louis	3.00	114.00		117.00
Morrell, Alfred Sr.	3.00			3.00
Nelson, Stanwood C.	3.00	239.40	9.12	251.52
*Nielsen, Herbert C.	3.00			3.00
Nelson, Gary	3.00			3.00
Parsons, Dennis A. Elaine A.		159.60		159.60
Peare, Abbott A.		136.80		136.80
Plummer, Forrest Archie and Renate	3.00	148.20	22.80	174.00
Plummer, Forrest Archie		262.20		262.20
Poirier, Robert A. and Jeanette (bal.)		256.85		256.85
*Peterson, Malcolm	3.00			3.00
Peare, Abbott	3.00			3.00
Pottle, James	3.00	79.80		82.80
Robbins, Erland G. and Lillian M.		193.80		193.80
Reardon, John G., Jr. and Jo-Ann S.	3.00	296.40		299.40
Robertson, Edwin W. and Marjorie M.	3.00	581.40		584.40
Rich, Gary	3.00	136.80		139.80
Raymond, Robert and Janice (bal.)		107.00		107.00
*Robbins, Erland G.	3.00			3.00
Richards, Carlton	3.00			3.00
Sanborn, Alice		22.80		22.80
Sawyer, Dean L. and Susan J. (bal.)		64.00		64.00
Shaw, Warren R.		5.70		5.70
Simard, Jay E. and Virginia A.	3.00	296.40		299.40
*Simonson, Wilmer D. and Cecelia M.	3.00	216.60		219.60
Smith, Dorothy B.		102.60		102.60
Smith, Philip and Blanche	3.00	136.80		139.80
Shaw, William C., Jr., and Janette A.		136.80		136.80
Smith, Kurt	3.00			3.00
Seay, Bernard	3.00			3.00
Seal, Alfred	3.00			3.00
Stanley, Kenneth	3.00			3.00
Seaton, Carl	3.00			3.00
Shaw, Helene F.		193.80		193.80

Tanguay, Roger A. and Joyce B.		3.00	193.80		196.80
Thompson, Harvey T. and Marion E.			11.40	3.42	14.82
Thompson, Marion E.	(bal.)		189.40		189.40
Tompson, Arthur D.	(bal.)		3.80		3.80
*Tsika, Ronald J.		3.00			3.00
Turcotte, George J., Jr., and Lillian			45.60		45.60
Thomas, David K.		3.00			3.00
Walker, Lawrence C.		3.00	592.80	45.60	641.40
Ward, William M. and Betty M.		3.00	68.40		71.40
Ward, William M.			91.20	17.10	108.30
Ward, William M. and Betty M.			254.60		254.60
Webber, Phyllis G. and Robert W.			205.20		205.20
Wescott, Thomas B. and Nancy E.	(bal.)		54.00		54.00
*Whitney, Andrew R., Heirs	(bal.)		32.40		32.40
Whitney, Herbert L.			100.00		100.00
Wild Acres Farms, Inc.			3,288.90		3,288.90
Wood, Laurence B. and Rosemary			250.80		250.80
Wright, Curtis C.			256.50		256.50
Wright, Curtis C. and Claire R.			228.00		228.00
Ward, Ellery III		3.00			3.00
*Wheeland, Clarence		3.00			3.00
Wheeland, Richard		3.00			3.00
West, Daniel		3.00			3.00
*Watson, Richard		3.00			3.00
Yankowsky, William J., Jr., and Roberta		3.00	182.40		185.40
Yankowsky, William J., Sr., and Helen E.			136.80		136.80
Yankowsky, Stanley		3.00			3.00
Total Resident		$ 249.00	$ 25,472.56	$ 115.14	$ 25,836.70

Non-Resident

Anders, Joseph A. and Phyllis I.	$	148.20
Blackmore, Robert W.		199.50
*Bougie, Fernand R. and Carmella F.		102.60
Bove, Joseph A. and Marion B.		171.00
Bowser, Lillian M. and Heim, Kenneth M.		68.40
Brooks, Lyndon R.		22.80
Cargill, David L.	(Bal.)	243.20
*Chaplin, Irving B.		125.40
Childs, Dana W. and Jean H.		207.48
Conrod, Edward R. and Grace E.		57.00
Cormier, Leo J.		108.30
Cornfoot, Douglas C. and Shirley E.		119.70
D'Alessandro, Carmano A. and Elaine W.		167.20
Deakin, Robert E. and Marjorie J.		353.40
Dennett, Gertrude	(Bal.)	81.80
Desjardin, Leona M.		182.40
DiBiaso, Stephen P.		199.12
Dion, Richard and Annette		22.80
Distasso, Patsy and Rita		22.80
Downes, Wendell B. and Carolyn L.		228.00
Dudley, Leona P.		148.20
Duggan, Jack O. and Audrey L.		233.70
Fowler, Sandra, Gary & Steven		57.00
Gadbois, Leonel		296.40
Giandrea, Herbert S., Jr., and Sandra P.		153.90
Giolito, Catherine		108.30
Goldberg, William R.		558.60
Hall, Stanley F., Jr.		376.20
Harmon, Annie and Palmer, Ellen		79.80
Harmon, Ralph H. and Phyllis H.		125.40
Harrison, Frank H. and Constance M.	(Bal.)	1.00
Haworth, Robert B. and Janet B.		364.80
Hayes, Frederick K. and Claire F.		45.60
*Hogy, Thomas J. and Rita M.		136.80
Jerome, William A.		68.40
Johnson, Lewis P., Jr. and Lolita J.		119.70

Johnson, Monroe J. and Nan M.		465.88
Kelley, John J., Jr. and Eileen L.		91.20
Keough, Daniel J.		45.60
Lampron, Alfred P. and Janet B.	(Bal.)	73.20
Leahy, Mary E.		45.60
Lunt, Ernestine		57.00
MacLeod, Gordon D. and Verna P.		148.20
*McCarthy, Loretta and Sweeney, John and Marie		273.60
Maria, William G.	(Bal.)	56.20
Merrithew, Ralph A. and Cathryn L.		57.00
*Morgan, Warren E.		159.60
Standish Land & Farm Corporation		125.40
O'Donnell, Thomas A.		416.10
Peterson, Norma F.		22.80
Rivard, Albert J. and Anita M.		91.20
Sanborn, Norwood S. and Waverlet R.		22.80
Selander, Francis D. and Barbara L.		136.80
Tanguay, Robert R. and Naoko F.		148.20
Theriault, Donald A. and Rene C.		437.00
Vesprini, Armando R. and Mary A.		171.00
Waterhouse, Harlan R., Heirs		57.00
Williams, Gardiner H. and Barbara H.		125.40
Wood, Paul H. and Carol A.		91.20
Wormwood, Alston R. and Marilyn D.		91.20
Total Non-Resident		$ 9,114.08

Supplemental

Frolich, Leonard	$ 136.80	
Pottle, James	22.80	
Bean, Paul	22.80	
Heald, Harold	22.80	
Shaw, Warren and Evelyn	17.10	
Total		$ 222.30
Total 1970 Taxes Outstanding January 31, 1971		$35,173.08

* Paid in full since January 31, 1971 and prior to reports going to print.

PRIOR YEARS' TAXES LISTED AS OUTSTANDING

January 31, 1971

	1969	1968	Total
Andrews, Benjamin T.	$	$ 3.00	$ 3.00
Berry, Colby L.	2.97		2.97
Borgenson, Craig		3.00	3.00
Baker, Edward		3.00	3.00
Boyle, James H., Jr.		3.00	3.00
Cushman, Elmore	3.00		3.00
Damon, Earl S.	3.00	3.00	6.00
Elwell, Dana	3.00		3.00
Farley, Elmer		3.00	3.00
Ford, Carroll W.	3.00		3.00
Garland, Clarence	3.00		3.00
Glantz, James A.	3.00		3.00
Harmon, Clarence W., Sr.		3.00	3.00
Harmon, Clarence		3.00	3.00
Harmon, Leonard E.		3.00	3.00
Harmon, John B.	3.00	3.00	6.00
Harmon, Maurice C.	3.00		3.00
Heath, Arthur H.		3.00	3.00
Lewis, Kenneth		3.00	3.00
Libby, Herbert L. and Elsie M.	99.00		99.00
Morrell, Alfred, Jr.		3.00	3.00
Nelson, Stanwood C.	7.92	3.00	10.92
Oleson, Theodore	3.00		3.00

Poirier, Robert A. and Jeannette	11.80		11.80
Perkins, Donald G.	3.00	3.00	6.00
Stanley, Kenneth E.	3.00		3.00
Sellick, Wayne C.		3.00	3.00
Simonton, Enfield		3.00	3.00
Smith, Kurt A.	3.00	3.00	6.00
Whitcomb, Dennis	3.00		3.00
White, Peter G.		3.00	3.00
Totals	$ 160.69	$ 57.00	$ 217.69

TAX LIENS ON 1969 TAXES

(Remaining unpaid and due to Expire December 17, 1971)

Berry, Colby L. and Mary E.	$ 243.44
Brooks, Lyndon R.	24.79
Cormier, Leo J.	103.11
Damon, Earl	14.40
Day, True W., Jr. and Bertha L.	128.74
Delcourt, Gerald A. and Sandra H.	285.02
Distasso, Patsy and Rita	25.15
Duren, Harold M., Heirs	128.74
Ford, Carroll W.	45.94
Hanscom, Olive	87.16
Heald, Harold C.	66.37
Jordan, Lester and Marjorie	45.58
Morrell, Alfred, Jr.	24.79
Morrell, Everett E.	24.79
Morrell, Rosabelle M.	118.35
Morrell, Rosabelle M.	35.18
Nelson, Stanwood C.	172.30
Plummer, Forest Archie and Renate	97.55
Plummer, Forest A.	243.08
Sanborn, Leland	24.79
Selander, Francis D. and Barbara L.	128.74
Shaw, Helene F.	170.68
Shaw, Helene F.	14.40
Smith, Dorothy B.	58.73
Wheeland, Clarence E. and Margaret E.	128.74

Wild Acres Turkey Farm	2,903.31	
Yankowsky, William J. and Helen F.	128.74	
Total		$5,472.61

MAINE DEPARTMENT OF HEALTH AND WELFARE

DIVISION OF PUBLIC HEALTH NURSING, BUREAU OF HEALTH

Annual Report of Public Health Nursing Service in Standish in the year 1970

The Division of Public Health Nursing, Department of Health and Welfare provided community nursing services to the town of Standish in 1970.

Home visiting, one of the selective services of public health nursing, was extensive. Visits in Standish included nursing care of the chronically and acutely ill; rehabilitation of the handicapped; and health supervision. Referrals to the proper agencies were made when necessary.

Child health conferences were held at the Standish Town Hall on the first Tuesday of each month with Dr. Richard Wright, D.O., the physician in attendance. The services of the health conferences were jointly offered to the children of Limington and Standish.

Statistics as follows:

	Number of Children
Attended	153
Physical examinations	56

Immunizations

DPT	56
Smallpox	8
Polio	52
Measles	22
German Measles	7

Full cooperation and assistance were given by the members of the Standish Health Council, town officials, school personnel and local physician and were greatly appreciated.

Respectfully submitted,

ANNA P. McINTYRE, R.N.

Public Health Nurse

Town of Standish

FINANCIAL REPORT

For the Year Ended
January 31, 1971

GOULD, BERRY & FOWLES
Accountants and Auditors
435 Congress Street
Portland, Maine 04111
February 15, 1971

Board of Selectmen
Town of Standish
Standish, Maine

We have examined the balance sheet of the Town of Standish, Maine at January 31, 1971 and the related statements of general fund surplus and departmental operations for the year then ended.

INDEX

Independent Public Accountants' Opinion
Exhibit "A" Valuation and Commitment, Year ended January 31, 1971
Exhibit "B" Comparative Balance Sheet, January 31, 1971 and 1970
Exhibit "C" Statement of General Fund Surplus, Year ended January 31, 1971
Exhibit "D" Statement of Departmental Operations, Year ended January 31, 1971
Schedule 1 Statement of Cash Receipts and Disbursements, Year ended January 31, 1971
Schedule 2 Statement of Taxes, Year ended January 31, 1971
Schedule 3 Statement of Town Property, January 31, 1971
Schedule 4 Statement of Trust Funds, Year ended January 31, 1971

Our examination was made in accordance with generally accepted auditing standards and accordingly included such tests of the accounting records and such other auditing procedures as we considered necessary in the circumstances.

In our opinion, the accompanying balance sheet and related statements of general fund surplus and departmental operations present fairly the financial position of the Town of Standish, Maine at January 31, 1971 and the results of its operations for the year then ended, in conformity with generally accepted accounting principles applied on a basis consistent with that of the preceding year.

GOULD, BERRY & FOWLES

EXHIBIT "A"

Town of Standish

VALUATION AND COMMITMENT

Year Ended January 31, 1971

VALUATION

REAL ESTATE:		
Resident	$3,204,500.00	
Non-Resident	6,359,188.00	
		$9,563,688.00
PERSONAL PROPERTY:		
Resident	$ 79,648.00	
Non-Resident	75,480.00	
		155,128.00
TOTAL VALUATION		$9,718,816.00
Tax Rate $76.00		
Tax on Property		$ 738,630.02
Polls 686 @ $3.00		2,058.00
TOTAL AVAILABLE FOR APPROPRIATION		$ 740,688.02

Excise Tax	40,910.64
Surplus	15,000.00
TOTAL APPROPRIATED	$ 796,598.66

APPROPRIATIONS

Municipal Functions	$ 142,249.00
School District	616,400.13
County Tax	23,952.89
Overlay	13,996.64
TOTAL	$ 796,598.66

TAXES 1970

Original Commitment	$ 740,688.02
Supplemental Commitment	1,488.30
TOTAL TO BE ACCOUNTED FOR	$ 742,176.32

CREDITS

Cash Paid to Treasurer	$ 704,685.30
Abatements	2,340.73
Uncollected Taxes	35,150.29
TOTAL ACCOUNTED FOR	$ 742,176.32

EXHIBIT "B"

Town of Standish

COMPARATIVE BALANCE SHEET

January 31, 1971 and 1970

ASSETS

	1971	1970
GENERAL FUND:		
Cash	$ 44,995.04	$ 49,018.86
Gorham Savings Bank	13,103.60	8,660.54
Uncollected Taxes	35,277.17	28,876.88
Tax Liens	6,020.08	4,630.35
Accounts Receivable	196.38	130.57
Town Acquired Property	1,581.44	1,710.36
Total Assets—General Fund	$101,173.71	$ 93,027.56

LIABILITIES, RESERVES AND SURPLUS

GENERAL FUND:		
Reserves:		
Capital Investment	$ 13,103.60	$ 8,660.54
Authorized Expenditures	(6,178.32)	(8,689.99)
Excise Taxes	21,627.34	20,370.53
Surplus:		
Unappropriated Surplus—Exhibit "C"	72,621.09	72,686.48
Total Liabilities, Reserves and Surplus—General Fund	$101,173.71	$ 93,027.56

ASSETS

CREDIT RESERVE FUND:		
Savings Account No. 1750		
Casco Bank & Trust Co.		$ 858.85
Savings Account No. 24295		
Maine Savings Bank		14,461.83
Savings Account No. 25457		
Westbrook Trust Co.		7,728.19
Savings Account No. 26090		
Gorham Savings Bank	$ 11,252.17	15,786.12
Savings Account No. 156014		
Portland Savings Bank		14,392.63
Certificate of Deposit No. 96		
Gorham Savings Bank	45,000.00	
Total Credit Reserve Fund	$ 56,252.17	$ 53,227.62

FUND BALANCE

CREDIT RESERVE FUND:		
Fund Balance	$ 56,252.17	$ 53,227.62
TRUST FUNDS:		
Bonds	$ 18,478.85	$ 18,478.85
Stocks	30,290.72	30,106.52
Savings Accounts	12,796.81	9,767.25
Wood Lot	160.00	160.00
Cash on Hand		78.10
Total Trust Fund Assets	$ 61,726.38	$ 58,590.72

FUND BALANCE

TRUST FUNDS:		
Fund Balance	$ 60,850.98	$ 57,715.32
Unused Income	875.40	875.40
Total Trust Fund Balance	$ 61,726.38	$ 58,590.72

EXHIBIT "C"

Town of Standish

STATEMENT OF GENERAL FUND SURPLUS

Year Ended January 31, 1971

Balance, February 1, 1970		$ 72,686.48
Additions:		
Unexpended Appropriations— Exhibit "D"	$ 12,133.55	
Interest Earned (Net)	4,353.51	
Supplemental Taxes	1,488.30	
Adjustment to Taxes and Tax Liens	225.96	18,201.32
Total		$ 90,887.80
Deductions:		
Appropriations:		
To Reduce 1970 Assessment	$ 15,000.00	
Abatements and Rebates	2,996.13	
Town Share of Town Road Improvement	270.58	18,266.71
Balance, January 31, 1971		$ 72,621.09

EXHIBIT "D"

Town of Standish

STATEMENT OF DEPARTMENTAL OPERATIONS

Year Ended January 31, 1971

	Balance Forward	Appro-priations	Other Credits	Total	Expendi-tures	Balances Lapsed	Balances Carried
GENERAL GOVERNMENT:							
Salaries of Town Officers		$ 17,100.00		$ 17,100.00	$ 18,475.66	$ (1,375.66)	
Contingent		5,000.00	$ 6,095.33	11,095.33	9,073.39	2,021.94	
Standish Planning Board		200.00		200.00	175.40	24.60	
		$ 22,300.00	$ 6,095.33	$ 28,395.33	$ 27,724.45	$ 670.88	
PROTECTION:							
Fire Protection		$ 6,500.00	$ 118.07	$ 6,618.07	$ 7,866.06	$ (1,247.99)	
Capital Replacement Fund		4,000.00		4,000.00	4,000.00		
Rescue Unit Engine No. 4		600.00	107.84	707.84	660.63	47.21	
Civil Defense		300.00		300.00	218.26	81.74	
Hydrant Rental		20,429.00		20,429.00	20,429.00		
Street Lights		5,500.00		5,500	5,536.74	(36.74)	
		$ 37,329.00	$ 225.91	$ 37,554.91	$ 38,710.69	$ (1,155.78)	

HEALTH AND SANITATION:							
Town Dumps		$ 3,500.00	$ 9.50	$ 3,509.50	$ 4,041.85	$ (532.35)	
Standish Health Council		300.00		300.00	300.00		
Public Health Nurse		400.00		400.00	400.00		
Dutch Elm Disease Control		5,000.00		5,000.00	5,000.00		
		$ 9,200.00	$ 9.50	$ 9,209.50	$ 9,741.85	$ (532.35)	
HIGHWAYS AND BRIDGES:							
Snow Removal Contract		$ 17,500.00		$ 17,500.00	$ 17,500.00		
Sanding and Care of Winter Roads		13,500.00	$ 4,126.85	17,626.85	18,416.59	$ (789.74)	
General Repair of Roads		3,000.00	814.64	3,814.64	4,308.97	(494.33)	
Tarring Town Ways		10,000.00		10,000.00	10,672.63	(672.63)	
Snow Removal on Private Ways		2,500.00		2,500.00	1,795.00	705.00	
Cutting Bushes		1,200.00		1,200.00	1,594.26	(394.26)	
State Aid Construction	$(19,433.59)	3,730.00	10,247.28	(5,456.31)	2,661.10		$ (8,117.41)
Town Road Improvement	(270.58)		3,086.51	2,815.93	2,815.93		
	$(19,704.17)	$ 51,430.00	$ 18,275.28	$ 50,001.11	$ 59,764.48	$ (1,645.96)	$ (8,117.41)
WELFARE:							
Town Poor		$ 7,000.00		$ 7,000.00	$ 4,475.35	$ 2,524.65	
Aid to Dependent Children		2,000.00		2,000.00	3,818.43	(1,818.43)	
Pauper's Graves		40.00		40.00	40.00		
		$ 9,040.00		$ 9,040.00	$ 8,333.78	$ 706.22	

STATEMENT OF DEPARTMENTAL OPERATIONS—(Continued)

	Balance Forward	Appro-priations	Other Credits	Total	Expendi-tures	Balances Lapsed	Balances Carried
SPECIAL ASSESSMENTS:							
School Administrative District No. 6		$616,400.13		$616,400.13	$616,400.13		
County Tax		23,952.89		23,952.89	23,952.89		
Overlay		13,996.64		13,996.64		$ 13,996.64	
		$654,349.66		$654,349.66	$640,353.02	$ 13,996.64	
UNCLASSIFIED:							
Sebago Lake Wharf	$ 838.50			$ 838.50			$ 838.50
State of Maine Publicity Bureau		$ 150.00		150.00	$ 150.00		
Sebago Long Lake Association		400.00		400.00	400.00		
Richville Library		100.00		100.00	100.00		
Social Security Program		1,200.00		1,200.00	1,347.45	$ (147.45)	
Memorial Day		200.00		200.00	200.00		
White Pine Blister Control		200.00	$ 200.19	400.19	400.17	.02	
Municipal Building	2,175.68			2,175.68	1,723.79		451.89
Property Maps	8,000.00			8,000.00	7,800.00	200.00	
Surplus Food Program		1,000.00		1,000.00	1,034.50	(34.50)	
Repairs to Shaw's Mill							

STATEMENT OF DEPARTMENTAL OPERATIONS—(Continued)

Bridge and Middle Road Bridge		700.00		700.00	51.30		648.70
Rebuilding Harmon's Hill Road		1,000.00		1,000.00	924.17	75.83	
Tarring Manchester Road		8,000.00		8,000.00	8,000.00		
	$ 11,014.18	$ 12,950.00	$ 200.19	$ 24,164.37	$ 22,131.38	$ 93.90	$ 1,939.09
TOTAL	$ (8,689.99)	$796,598.66	$ 24,806.21	$812,714.88	$806,759.65	$ 12,133.55	$ (6,178.32)

SCHEDULE 1

Town of Standish

STATEMENT OF CASH RECEIPTS AND DISBURSEMENTS

Year Ended January 31, 1971

RECEIPTS

TAXES:			
Real, Personal Property and Poll:			
1970	$704,685.30		
Prior Years	19,249.96		
		$723,935.26	
Excise		42,167.45	
Tax Liens		8,383.68	
			$ 774,486.39
CREDITS TO APPROPRIATION ACCOUNTS			23,765.16
CREDITS TO SURPLUS:			
Interest Earned on Investments		$ 3,248.32	
Interest on Taxes		2,766.60	
Dog Licenses		397.00	
Trailer Permits		180.00	
Proceeds from Certificate of Deposits Redeemed		385,000.00	
Temporary Loans		284,000.00	
			675,591.92
TOTAL CASH RECEIPTS			$1,473,843.47
Cash Balance, February 1, 1970			49,018.86
Total			$1,522,862.23

DISBURSEMENTS

Selectmen's Warrants, Nos. 1 through 50		$1,477,867.29
CASH BALANCE, JANUARY 31, 1971		$ 44,995.04
BANK RECONCILIATION:		
Balance, per Bank Statements, January 31, 1971	$ 45,503.33	
Add: Deposits in Transit, January 31, 1971	6,759.13	
Total	$ 52,262.46	
Deduct: Checks Outstanding, January 31, 1971	7,267.42	
Balance, Per Checkbook, January 31, 1971		$ 44,995.04

SCHEDULE 2

Town of Standish

STATEMENT OF TAXES

Year Ended January 31, 1971

Year	Balance 1-31-70	Original	Supple-mental	Collections	Transferred to Liens	Abate-ments	Adjust-ments	Balance 1-31-71
1967	$ 237.60						$ (237.60)	
1968	76.56			$ 19.56			(57.00)	
1969	28,562.72			19,230.40	$8,761.84	$ 652.40	208.80	$ 126.88
1970		$740,688.02	$1,488.30	704,685.30		2,340.73		35,150.29
Total	$ 28,876.88	$740,688.02	$1,488.30	$723,935.26	$8,761.84	$2,993.13	$ (85.80)	$35,277.17

SCHEDULE 3

Town of Standish

STATEMENT OF TOWN PROPERTY

January 31, 1971

Blake, Frederick C., Heirs	$ 42.45
Cousins and Tucker	15.02
Cousins, William F., Heirs	67.18
Ferguson, Guy and Gladys	89.30
Ford, Frank, Heirs	71.71
Garland, Blanche	50.72
Hanscom, C. Henry, Sr.	167.19
Harmon, Blanche	16.55
Harmon, Herbert	39.01
Harmon, Roy	7.69
LaChance, Lewis A.	76.42
LaPierre, Steven	197.60
Laughlin, Herbert	131.92
Legere, Alphonse	16.27
Legere, Florence	20.00
Lothrop, Harriet and William Cousins	75.20
Nason, Carleton and Avilla	162.54
Sanborn, Leland	21.00
Sanborn, Norwood	10.75
Shaw, Elinor	20.34
Ward, Edwin C.	25.10
Wheeland, Clarence H. and Margaret	245.02
Willette, Henry	12.46
Total	$1,581.44

SCHEDULE 4

Town of Standish

STATEMENT OF TRUST FUNDS

Year Ended January 31, 1971

Trust	Balance 1-31-70	Additions	Deductions	Balance 1-31-71
Wescott Fund	$ 1,000.00			$ 1,000.00
Wescott Fund Unused Income	875.40			875.40
Total	$ 1,875.40			$ 1,875.40
Alpheus S. Harmon Fund	56,715.32	$3,160.16	$ 24.50	59,850.98
	$58,590.72	$3,160.16	$ 24.50	$ 61,726.38

INCOME:

Bond Interest	$ 723.25	
Savings Account Interest	463.24	
Dividends on Stock	1,973.67	
	$3,160.16	
Less: Custodian Fees	24.50	
Increase in All Funds		$ 3,135.66

INVESTMENTS:

Bonds:

$1,800.00	Boston & Maine Corporation, 6%, 7-1-70	$1,489.50
2,000.00	Brooklyn Union Gas. 6¼%, 7-15-92	2,080.00
3,000.00	Cleveland, Cinn., Chicago & St. Louis Ry., 4½%, 7-1977	2,890.63
1,000.00	General Motors A.C., 5%, 9-1-80	999.58
1,000.00	Maine Central R.R., 5⅛%, 2-1-78	1,004.22
3,000.00	Southern Pacific Co., Oregon Line, 4½%, 3-1-77	3,070.00
1,000.00	Southern Pacific Co., 4½%, 5-1-81	1,072.50

4,800.00	Wisconsin Central R.R. Co., 4%, 1-1-2004	3,897.42	
2,000.00	Portland Terminal Co., 6¼%, 2-1-86	1,975.00	
			$ 18,478.85
Stocks:			
35	Shs. Central Maine Power Co., 3½%, Pfd.	$ 2,732.50	
40	Shs. China Telephone Co., 6%, Pfd.	1,000.00	
15	Shs. Kankakee Water Co., 5½%, Pfd.	1,555.62	
1332.236	Shs. George Putnam Fund of Boston	14,237.36	
167.270	Shs. Putnam Growth Fund	1,230.78	
319.429	Shs. Massachusetts Investors Trust	4,886.33	
80	Shs. Pennsylvania Gas & Water Co.	2,060.00	
113	Shs. Scott Paper Co.	2,588.13	
			30,290.72
Timber Lot			160.00
Gorham Savings Bank Account, Book No. 12105			10,921.41
Total Alpheus S. Harmon Fund			$ 59,850.98
Wescott Fund:			
Portland Savings Bank Account, Book No. 39059			1,875.40
Total All Funds			$ 61,726.38

WARRANT FOR ANNUAL TOWN MEETING

March 13, 1971

To John Maley, Constable of the Town of Standish, County of Cumberland, State of Maine.

GREETINGS:

In the name of the State of Maine, you are hereby required to notify and warn the inhabitants of the Town of Standish, in the County of Cumberland, qualified by law to vote in town affairs, to meet at the George E. Jack School Gymnasium in said town, on Saturday, the thirteenth day of March A.D. 1971 at ten o'clock in the forenoon, to act on the following articles, namely:

Article 1. To choose a moderator to preside at said meeting.

Art. 2. To choose all necessary town officers for the ensuing year. The polls shall be opened at 10:00 A.M. and closed at 7:00 P.M.

Art. 3. To see if the town will vote to accept the report of the Municipal Officers for the year 1970-1971.

Art. 4. To see what the town will vote to pay the town officers for the ensuing year.

(A) Selectmen, Assessors and Overseers of the Poor:
($3.25 per hour)
(B) Collector of Taxes:
($8,000.00)

Art. 5. To see what sum of money the town will vote to raise and appropriate for Administration for the ensuing year.

(A) Town Officers' Salaries ($15,500.00)
(B) Treasurer's Salary ($500.00)
(C) Constable's Salary ($200.00)
(D) Fire Chief's Salary ($200.00)

(E) Assistant Fire Chief's Salary ($150.00)
(F) Civil Defense Salaries ($300.00)
(G) Selectmen's Clerk ($2,000.00)

Art. 6. To see what sum of money the town will vote to raise and appropriate for Contingent expenses for the ensuing year.

(Budget Committee recommends $4,500.00)

Art. 7. To see if the town will vote to raise and appropriate the sum of Three Hundred Dollars ($300.00) for the operation of the Standish Planning Board for the ensuing year.

(Budget Committee recommends $300.00)

Art. 8. To see if the town will vote to raise and appropriate the sum of Eight Thousand Dollars ($8,000.00) for Fire Department expenses for the ensuing year.

(Budget Committee recommends $8,000.00)

Art. 9. To see if the town will vote to raise and appropriate the sum of Six Thousand Dollars ($6,000.00) to be credited to the Capital Investment Account.

(A) Replacement of obsolete Fire Engines ($2,000.00)
(B) Replacement of Fire House Engine No. 3 ($2,000.00)
(C) Replacement of Rescue Unit Engine No. 4 ($2,000.00

(Budget Committee recommends $2,000.00)

Art. 10. To see if the town will vote to raise and appropriate the sum of Six Hundred Dollars ($600.00) for maintenance and operation of the Standish Rescue Unit Engine No. 4, for the ensuing year.

(Budget Committee recommends $600.00)

Art. 11. To see if the town will vote to raise and appropriate the sum of Three Hundred Dollars ($300.00) for the

Maintenance and operation of Civil Defense and Public Safety for the ensuing year.

(Budget Committee recommends $300.00)

Art. 12. To see what money the town will vote to raise and appropriate for Street Lights for the ensuing year.

(Budget Committee recommends $6,000.00)

Art. 13. To see what sum of money the town will vote to raise and appropriate for Highways and Bridges.

(A) Snow Removal Contract ($17,500.00)
(B) Sanding and Care of Winter Roads ($13,500.00)
(C) General Repair of Town Roads ($4,000.00)
(D) Cutting and Removal of Bushes ($1,500.00)
(E) Tarring Town Ways ($12,000.00)

(Budget Committee recommends)

Art. 14. To see what sum of money the town will vote to raise and appropriate for snow removal on private ways.

(Budget Committee recommends $3,000.00)

Art. 15. To see if the town will vote to continue the authorization of the Selectmen for the removal of Snow and Ice from winter roads for the season 1971-1972.

(Budget Committee recommends Yes)

Art. 16. To see if the town will vote to pay per hour for foremen, labor, and trucks on town ways for the ensuing year.

Foremen	$3.25
Labor	2.00
Driver	2.50
Trucks	3.25

(Budget Committee recommends Yes)

Art. 17. To see what sum of money the town will raise and appropriate for State Aid construction (in addition to the amounts regularly raised for the care of ways, highways, and bridges) under the provisions of Sections 44, 49, or 50, Chapter 23, R. S. 1954, as amended.

(Budget Committee recommends $3,996.00)

Art. 18. To see what sum of money the town will vote to raise and appropriate for Town Poor Relief for the ensuing year.

(Budget Committee recommends $7,000.00)

Art. 19. To see what sum of money the town will vote to raise and appropriate for Aid to Dependent Children for the ensuing year.

(Budget Committee recommends $3,000.00)

Art. 20. To see if the town will vote to raise and appropriate the sum of Four Hundred Dollars ($400.00) for Public Health Nursing in Standish, said money to be expended by the Bureau of Health, for local services.

(Budget Committee recommends $400.00)

Art. 21. To see what sum of money the town will vote to raise and appropriate for the Standish Health Council.

(Budget Committee recommends $350.00)

Art. 22. To see if the town will vote to raise and appropriate a sum of money to maintain Town Dumps.

(Budget Committee recommends $4,000.00)

Art. 23. To see what sum of money the town will vote to raise and appropriate for the Social Security Program for the ensuing year.

(Budget Committee recommends $1,300.00)

Art. 24. To see what sum of money the town will vote to raise and appropriate for Memorial Day for the ensuing year.

(Budget Committee recommends $200.00)

Art. 25. To see what sum of money the town will vote to raise and appropriate for Hydrant Rental for the ensuing year.

(Budget Committee recommends $20,429.00)

Art. 26. To see what sum of money the town will vote to raise and appropriate for Pauper's Graves for the ensuing year.

(Budget Committee recommends $40.00)

Art. 27. To see what sum of money the town will vote to raise and appropriate for the Sebago-Long Lake Region Association for the ensuing year.

(Budget Committee recommends $400.00)

Art. 28. To see if the town will vote to raise and appropriate the sum of Four Hundred Forty-Eight Dollars and Fifty Cents ($448.50) to be paid to the State of Maine Publicity Bureau to be expended and used for advertising the natural resources, advantages and attractions of the State of Maine in accordance with the provisions of Chapter 91, Section 108 of the Revised Statutes of 1954.

(Budget Committee No Recommendation)

Art. 29. To see what sum of money the town will vote to raise and appropriate for the removal of dead elm trees.

(Budget Committee recommends $1,000.00)

Art. 30. To see if the town will vote to authorize the Selectmen to sell and dispose of any real estate acquired by the town for non-payment of taxes thereon, on such terms as they deem advisable, or take any other action relative thereto.

(Budget Committee No Recommendation)

Art. 31. To see if the town will vote to charge interest on taxes after a certain date at which all taxes shall be due and payable.

(Budget Committee recommends 6% per annum after Aug. 15, 1971)

Art. 32. To see if the town will vote to authorize the Selectmen to withdraw a sum from the Surplus Account to assist in continuing the normal operation of the town.

(Budget Committee recommends Not to exceed $15,000.00)

Art. 33. To see if the town will vote to raise and appropriate a sum of money for the Surplus Food Program.

(Budget Committee recommends $1,000.00)

Art. 34. To see what sum of money the town will vote to raise and appropriate for the planting of shade trees in the town.

(Budget Committee recommends $500.00)

Art. 35. To see what sum of money the town will vote to raise and appropriate to pay for Workmens Compensation Insurance.

(Budget Committee recommends $647.00)

Art. 36. To see if the town will vote to raise and appropriate the sum of $631.00 to extend the water line beyond the residence of Robert Bailey, 500′ and install a hydrant.

(Article by request)
(Planning Board votes Yes)
(Budget Committee No Recommendation)

Art. 37. To see what sum of money the town will vote to raise and appropriate for the use of the Windham Town Dump by Standish residents.

(Article by request)
(Budget Committee No Recommendation)

Art. 38. To see what action if any the town will take in regards to L.D. 268, meaning the restriction of a portion of the lower bay of Sebago Lake by the Portland Water District.

(Budget Committee recommends opposing it)

Art. 39. To see if the town will vote to raise and appropriate the sum of Two Thousand Seven Hundred Dollars ($2,700.00) for the purchase of new equipment for the Fire Department.

(Budget Committee recommends $2,700.00)

Art. 40. To see if the Town will vote to enact the following ordinance or take any action relevant thereto.

STREET ACCEPTANCE ORDINANCE

Section 1—No street or way shall be laid out and accepted as a public street or way by the Town of Standish except in accordance with the provisions of this Ordinance.

Section 2—Said street or way shall be laid out and accepted as a public street or way by the Town of Standish only upon the following conditions:

A. Said street or way shall have a minimum right of way width of 50 feet.

B. The owners shall give the Town of Standish a deed to the property within the boundaries of the street.

C. A plan of said street or way shall be recorded in the Cumberland County Registry of Deeds.

D. A petition for the laying out and acceptance of said street or way shall be submitted to the municipal officers. Said petition shall be accompanied by a plan, plot plan, of said street or way as follows:

1. A plan and a plot plan drawn, when practicable, to a scale of 40 feet to 1 inch, and to be on one or more sheets of paper not exceeding 24″ x 33″ in size. Said

plot plan shall show the north point, the area of all lots, the length of all lot lines, the location and ownership of all adjoining subdivisions and adjacent acreage, passage ways, street lines, buildings, boundary monuments, water ways, topography and natural drainage courses with contours at not greater than 6′ intervals, all angles necessary for the plotting of said street and lots and their reproduction on the ground, the distance to the nearest established street line, and any buildings abutting on said street or way, together with the stations of their sidelines.

2. The location and size of proposed water main and sewers.

E. Said street or way shall be previously constructed in accordance with the following specifications:

Said street or way shall be cleared of all stumps, roots, brush, perishable material and all trees not intended for preservation. All loam, loaming material and clay shall be removed from said street or way to the depth specified by the Road Commissioner. The street shall then be graded to a sub-grade of not less than 12″ in the roadway location below and parallel to the finish grade as shown on the plans. The roadway shall then be inspected by the Road Commissioner and his approval shall be obtained prior to placing the gravel. The roadway shall be built to a minimum width of 24 feet and a minimum thickness of 12″ with heavy road gravel with necessary culverts installed, satisfactory to the Road Commissioner. The roadway shall then be treated with a sufficient amount of bitumen to properly seal the surface, usually about one gallon per square yard.

F. Streets or ways shall intersect at right angles where possible, but under no circumstances at any angle of less than 60°.

G. Street lines at intersections shall be cut back to provide for curb radii of not less than 25′.

H. Street intersections and curves shall be so designed as to permit adequate visibility for both pedestrian and vehicular traffic.

I. A dead end street shall be provided with a suitable turn around at the closed end. When a turning circle is used it shall have a minimum outside curb radius of 100′.

J. Grades of all streets or ways shall be a reasonable minimum, but shall be not less than 0.5% nor more than 8% unless specifically approved by the Road Commissioner.

Section 3—No street or way shall be laid out and accepted by the Town of Standish until the Planning Board and the Road Commissioner shall have made a careful investigation thereof and shall have reported to the municipal officers their recommendations with respect thereto.

Section 4—Notwithstanding the provisions of this Ordinance, the Town of Standish may, at any time, lay out and accept any street or way in the Town of Standish as a public street or way of said Town, the cost thereof to be borne by said Town whenever the general public interest so requires.

Section 5—Notwithstanding the provisions of this Ordinance, the Town of Standish may, at any time, order the improvements of strets which have been accepted but not improved or used for public travel, the cost thereof to be borne by said Town, whenever the general public interest so requires.

(Planning Board votes Yes)

(Budget Committee recommends Yes)

All Articles for the 1972 Annual Town Meeting must be presented to the Selectmen no later than the First Friday of February, 1972, at the close of Office Hours.

Given under our hands this fourth day of February, A.D. 1971.

JOHN J. EDGECOMB,

DAVID F. DREW, JR.,

DONALD L. ROY,

Selectmen of Standish.

Attest:

John Maley,

Constable of Standish.

TOWN MEETING DAY

Saturday, March 13, 1971

GEORGE E. JACK SCHOOL

Polls Open 10:00 A.M.

1:30 P.M. Consideration of Articles in Warrant

5:00 - 7:00 P.M. Baked Bean and Salad Supper

Coffee - Tea - Homemade Pies

Adults $1.50 Children $.75

Polls Close 7:00 P.M.

Preserve this Report and bring it with you to Town Meeting

INDEX

TOWN CLERK'S REPORT 47
TOWN OFFICERS 2
REPORT OF SELECTMEN, ASSESSORS AND OVERSEERS OF POOR 5
Salaries of Town Officers 9
Contingent 10
PROTECTION OF PERSONS AND PROPERTY
Civil Defense and Public Safety 22
Fire Department Expense 14
Hydrant Rental 23
Standish Rescue Unit 20
Street Lights 22
HEALTH AND SANITATION
Health Council 39
Public Health Nurse 39
Town Dumps 24
HIGHWAYS AND BRIDGES
Cutting Bushes 29
Repairs, General 27
Sanding and Care of Winter Roads 25
Snow and Ice Removal 25
State Aid Construction 34
Tarring Town Ways 30
CHARITIES AND CORRECTIONS
Aid to Dependent Children 38
Paupers' Graves 39
Poor Relief—State 38

Poor Relief—Town 34
Poor Relief—Other Towns 37

UNCLASSIFIED

Appropriations 6
Capital Investment Account 21
County Tax 40
Dog Tax 42
Dutch Elm Disease 23
Interest on Taxes 44
Memorial Day 39
Municipal Building 41
Overlay Tax 45
Planning Board 13
Property Maps 7
Publicity 39
Richville Library 38
Sebago Lake Wharf 30
Sebago-Long Lake Region Ass'n. 40
Social Security 40
Taxes Outstanding 50
Temporary Loans 44
Trailer Account 42
Treasury Bills 43
Vital Statistics 47

EDUCATION

Assessment 40

AUDITOR'S REPORT 61
Financial Summary 62

WARRANT 76

BULK RATE
U. S. Postage
PAID
Sebago Lake, Me.
04075
Permit No. 4

Mr. & Mrs. George A. Pollock
Standish, Me. 04084

3 1833 01214 6913

ANNUAL REPORT

OF THE

MUNICIPAL OFFICERS

OF THE

TOWN OF

STANDISH

MAINE

For the Fiscal Year Ending

JANUARY 31, 1972

Allen County Public Library
900 Webster Street
PO Box 2270
Fort Wayne, IN 46801-2270

ANNUAL REPORT

OF THE

MUNICIPAL OFFICERS

OF THE

TOWN OF

STANDISH

MAINE

For the Fiscal Year Ending

JANUARY 31, 1972

TOWER PUB. CO. Quality Printing PORTLAND, MAINE

TOWN OFFICERS FOR 1971-1972

Clerk

ELMER H. ALLEY

Selectmen, Assessors and Overseers of the Poor

DAVID F. DREW, JR. JOHN J. EDGECOMB
ROBERT Y. LOGAN

Collector and Treasurer

ELMER H. ALLEY

Superintendent of School District No. 6

DONALD E. ALLEN MARION GOWEN
WILLARD MOULTON EUGENE IRISH

Superintendent of School District No. 6

ARTHUR F. DOE

Health Officer

BEVERLY ALLEN, R.N.

Constable

RICHARD BROWN

Road Commissioner

RALPH L. RICHARDSON

Sealer of Weights and Measures

CECIL LOW

Fire Chief

ROBERT WAITE

Deputy Chiefs

PETER JENSEN ELWOOD BEAROR
NEAL HARMON

Director of Civil Defense and Public Safety

DONALD WALTZ

Registrar of Voters

EVA B. BROWN

Tree Warden

ORIN P. DOLLOFF

Surveyor of Wood and Bark

DELMONT R. HAWKES
PERCY F. MILLER
ANSEL C. PERKINS
CLARENCE E. BROWN
ERNEST A. IRISH

Planning Board

ERLE LEAVITT	Term expires, 1974
PETER McHUGH	Term expires, 1972
CLARENCE CHURCHILL	Term expires, 1975
JOHN ALLEN	Term expires, 1973
RONALD SAWYER	Term expires, 1975
DONALD MAREAN	Term expires, 1975
JAMES BIEGEL	Term expires, 1976

Ballot Clerks

LUCY M. FEENEY	JOEL HODGES
JANE GRASS	ROBERTA HIGGINS
FAYE RANDALL	JESSIE MUCCI
BETTY WARD	EVA BROWN
GAIL SULLIVAN	JANET BURNELL
GUY WESTCOTT	JUDY JAMISON

Budget Committee

SHERMAN BOULTER	Term expires, 1974
F. PEVERLY PENDEXTER	Term expires, 1974

CLAYTON C. HARMON	Term expires, 1974
RICHARD C. HIGGINS	Term expires, 1972
AUBREY E. KENNEY	Term expires, 1972
STEWART W. GUNTER	Term expires, 1972
HOWARD E. MOSELY, JR.	Term expires, 1972
CHARLES HUFF	Term expires, 1973
ERNEST WILKINS	Term expires, 1973
ROBERT PELLETIER	Term expires, 1973
HERBERT WOODBREY	Term expires, 1974
KENNETH SWAN	Term expires, 1973

Trailer Inspector

ROBERT WAITE

Trailer Appeals Board

MARION POLLOCK
WILLIAM WARD
HAROLD WARREN
KENNETH BROOKS

Plumbing Inspector

LESTER CAMPBELL

Selectmen's Clerk

MARGUERITE PROUT

REPORT OF SELECTMEN ASSESSORS AND OVERSEERS OF THE POOR

To the Inhabitants of Standish:

We hereby submit for your consideration the annual report of the Municipal Officers of the Town of Standish for the year ending January 31, 1972.

Valuation of the Town

Real Estate Resident	$ 3,592,480.00	
Real Estate Non-Resident	6,403,470.00	
Total Real Estate		$ 9,995,950.00
Personal Estate Resident	$ 70,395.00	
Personal Estate Non-Resident	73,980.00	
		$ 144,375.00
Grand Total		$10,140,325.00

Inventory of Personal Estate

Cattle	161	$ 4,900.00	
Fowl	7,500	2,250.00	
Horses		2,460.00	
Stock in Trade		47,550.00	
Machinery and Equipment		66,130.00	
Lumber and Logs		5,585.00	
Commercial Furniture and Fixtures		10,100.00	
Other kinds of Personal Property		5,400.00	
			$144,375.00

Industrial Properties

Railroads	$ 2,650.00
Water Companies	1,077,395.00
Light and Power Company	1,135,434.00

Pulp and Paper Mills	670,095.00
Woodworking Mills	20,230.00
Outfitting	47,065.00
Electronics	256,290.00
Grain Co.	46,800.00

Values of Property Not Assessed

Town Property not used for Municipal Purpose	$ 24,825.00	
Property of Veterans— Veterans Widows	177,788.00	
Property of others exempt by law	411,104.00	
		$613,717.00

Appropriations

Collector of Taxes	$ 8,000.00
Town Officers' Salaries	7,500.00
Treasurer's Salary	500.00
Constable's Salary	200.00
Fire Chief's Salary	200.00
Asst. Fire Chief's Salary	150.00
Civil Defense Salaries	300.00
Selectman's Clerk	2,000.00
Contingent	4,500.00
Standish Planning Board	300.00
Fire Department	8,000.00
Capital Investment Account	6,000.00
Standish Rescue Unit Eng. No. 4	600.00
Civil Defense and Public Safety	300.00
Street Lights	6,000.00
Snow Removal Contract	17,500.00
Sanding and Care of Winter Roads	13,500.00
General Repair	4,000.00
Cutting and Removal of Bushes	1,500.00
Tarring Town Ways	12,000.00
Snow Removal on Private Ways	3,000.00

State Aid Construction	3,996.00	
Town Poor	7,000.00	
Aid to Dependent Children	3,000.00	
Public Health Nursing	400.00	
Standish Health Council	350.00	
Town Dumps	4,000.00	
Social Security Program	1,300.00	
Memorial Day	200.00	
Hydrant Rental	20,429.00	
Pauper's Graves	40.00	
Sebago-Long Lake Region Assn.	400.00	
State of Maine Publicity Bureau	300.00	
Removal of Dead Elm Trees	1,000.00	
Surplus Food Program	1,000.00	
Planting Shade Trees	500.00	
Workmen's Compensation Insurance	647.00	
New Fire Equipment	2,700.00	
County Tax	23,450.00	
Education	659,402.79	
Overlay	4,464.29	
Total		$830,629.08
Rate of Taxation $76.00 per $1,000.00		
Number of Poll Tax 719		
Tax on 719 Polls	$ 2,157.00	
Auto Excise Tax	42,807.38	
Surplus	15,000.00	
Tax on $10,140,325.00 at 76.00	770,664.70	
		$830,629.08

TOWN OFFICERS

Cr.

Appropriation	$ 18,850.00	
Collectors Salary	8,000.00	
Treasurers Salary	500.00	
Town Officers Salaries	7,500.00	
Constables Salary	200.00	
Fire Chief Salary	200.00	
Asst. Fire Chief Salary	150.00	
Civil Defense Salary	300.00	
Selectman's Clerk Salary	2,000.00	
		$ 18,850.00

Dr.

Donald L. Ray	$ 533.00	
Robert Y. Logan	1,512.75	
John J. Edgecomb	2,694.25	
David F. Drew, Jr.	2,502.50	
Elmer H. Alley, Collector and Treasurer	8,500.00	
Eva B. Brown, Reg. of Voters	104.82	
Richard M. Brown, Constable	200.00	
Robert Waite, Fire Chief	200.00	
T. Russell Smith, Asst. Fire Chief	150.00	
Donald E. Waltz, Civil Defense Director	200.00	
Elizabeth Fields, Women Coordinator	100.00	
Orin P. Dolloff, Tree Warden	35.00	
Margaret Jones, Clerk	178.20	
Marguerite Prout, Clerk	1,227.60	
Unexpended	711.88	
		$ 18,850.00

CONTINGENT

Cr.

Appropriations	$ 4,500.00
Standish Democratic Committee	30.32

Standish Republican Committee	27.89	
Elmer H. Alley, Town Clerk	6.64	
Robert Robinson, Maps	.60	
Edmund M. Wise, Jr., list of Frye's Island owners	14.40	
Treasurer of State of Maine, Snowmobile registration	1,308.00	
Phyllis Woodbrey, Map	.60	
Treasurer of State of Maine, Bank Stock Tax	27.44	
Elmer H. Alley, Town Clerk, Building Permits	21.50	
Treasurer of State of Maine, Tel. and Tel. Tax	7,251.01	
Elmer H. Alley, Toll Calls on Clerks Phone	42.14	
		$ 13,230.54

CONTINGENT

Dr.

Dodge Oil Co., fuel	$ 443.19
Central Maine Power Co., lights	317.41
Standish Telephone Co., telephone	332.51
Portland Water District, water	86.35
Ballot Clerks	409.50
Elmer H. Alley, misc. expense	11.29
R. Roy Redin, office supplies	8.21
United States Post Office, Stamped envelopes	34.20
Marks Printing House, Assessors books and notices	29.30
Lopez & Church, 2 typewriters, 1 typewriter semiused	412.87
Lopez & Church, typewriter ribbons	12.50
R. Roy Redin, file folders	3.75

Loring, Short & Harmon, carbon paper	4.35	
Marks Printing House, ledger paper	11.55	
The Wiggin Press, Highway Dept. payroll	28.90	
Lopez & Church, adding machine paper	4.00	
Loring, Short & Harmon, treas. cash sheets	11.40	
Cumberland County Register of Deeds, Transfers	676.20	
Ralph L. Marean, Janitor	980.65	
		$ 3,818.13

MISCELLANEOUS

The Wiggin Press, Assessment card, letters, balance sheet	$ 62.75
Casco Country Stores, dishes and kitchen utensils	33.61
P. W. Plummers & Sons, Inc., 2 dozen mugs	4.56
Eva Brown, postage	1.30
The Wiggin Press, Printing forms	12.80
United States Post Office, Democratic Flyers postage	30.32
U.S.P.O. Sebago Lake Republican Flyer postage, bulk mailing	27.89
U.S.P.O. Sebago Lake, bulk mailing, Town Report	34.72
Hay's Drug Store, Small Pox Vaccine	4.76
Tower Publishing, Ballots	58.50
A. H. Robbins Co., Vaccine	16.80
Elmer H. Alley, clerk at Town Meeting	25.00
Lewis Bowlby, Moderator Town Meeting	50.00
Tower Publishing Co., Town Reports	1,052.00
Gould, Berry & Fowles, Audit for 1970	600.00
Casco Country Store, nuts and bolts	2.76

Frank A. Snell, Treasurers Bond	125.00
William Ward, Stove installation and labor on kitchen	467.80
A. E. Martell & Co., Tax material and forms	339.45
Loring, Short & Harmon, 3 tables	147.00
Swan's Express, express charge	6.50
Edwin Brackett, raking Village Green	6.00
Lawrence W. Alley, filing saws	2.75
Standish Super Market, paper towels and rack	3.98
Lopez & Church, Calculator rental	19.00
Edwin Brackett, mowing Village Green	28.40
U.S.P.O. Sebago Lake, bulk mailing school flyer	31.72
The Seavey Co., printing meeting notices	12.45
Maurice L. Rogers, Bulldozing ballpark, Steep Falls	100.00
Tower Publishing Co., printing ballots	120.50
James W. Sewell Co., updating maps and cards	866.17
Neil Edgecomb, labor ballpark, Sebago Lake	134.40
Robert Haggeman, P.O. Box rental	3.60
Hawkes Lumber Co., lumber for ballfield	12.70
Frank A. Snell, Inc., liability insurance	177.00
The Wiggin Press, printing street ordinance	17.65
Michael Jordan, labor at ballpark	76.00
Bernstein, Shur, Sawyer, Nelson legal services	369.60
William Watters, labor	11.20
Nelson's Print Shop, signs at ballpark	7.00
Richard M. Higgins, ballfield signs	10.25

Tower Publishing Co., Maine Register	28.90	
Standish Sanitary Service, rubbish removal, Harmon's Beach	10.00	
Whitney's Super Market, Master lock and cable clamp	5.37	
U.S.P.O. Standish, postage	46.45	
Bernstein, Shur, Sawyer, Nelson, checking S.A.D. No. 6 bonds	35.00	
Lawrence W. Alley, repair to door	3.00	
H. H. Hays Drug Store, D.P.T. Serum	3.63	
Casco Bank & Trust Co., Cover Outstanding Books	5.00	
Whitney Market, lock and clamps	11.84	
U.S.P.O. Sebago Lake, Bulk Mailing Permit No. 4	30.00	
State Law Library, 1971 laws	8.50	
William Ward, Fountain and labor, town hall	294.95	
James E. Sewell Co., maps	7.29	
		$ 5,603.82
		9,421.95
Unexpended		3,808.59
		$ 13,230.54

PLANNING BOARD

Cr.

Appropriation	$ 300.00

Dr.

Robert Office Supply, 2 filing cabinets	$ 215.50	
Joe Wigon, frame and folders	22.50	
Unexpended	62.00	
		$ 300.00

FIRE DEPARTMENT EXPENSE

Cr.

Appropriation	$8,000.00	
Blanchard Assoc. Inc.	21.00	
Imperial Home Builders	31.00	
Hook Fast Specialties, Inc.	11.37	
Town of Standish, close out Casco Bank Checking Account	8.43	
		$8,071.80
Overdraft		1,351.06
		$9,422.86

Engine No. 1 Expense

Robert Waite, Chief	$ 8.75
Peter Jensen, Deputy Chief	67.57
Richard Wheeland	6.00
Hale Wedge	36.50
Richard George	23.50
Robert Bolduc	4.00
Bruce Smith	2.00
Hershel Ward	10.00
Carl Seaton	4.00
Carl Marean	4.00
William Farnham	9.00
Dana Hubbard	4.00
Roland Arsenault	29.00
Jack Reardon	56.50
Jake Visson	51.50
Charles Turney	4.00
Earl LaPierre	4.00
John Jordan	19.00
Peter Greene	2.00
James Thorne	25.50
Dean Sawyer	10.00

Steve Charron	9.00
Michael Conley	2.00
Stanley Yankowsky	2.00
David McNutt	17.00
Cecil Lowe	2.00
Jack Fulton	2.00
Beverly Marean, radio	4.50
Charles Wescott	2.00
Richard Arsenault	4.00
Robert Raymond	22.50
Arthur Riley	19.50
Harold Ware	9.00
Robert Poinier	3.00
Richard Watson	24.50
Paul Arsenault	14.00
Kenneth Brooks	5.00
Wilmer Simonson	2.00
Reginald Heath	18.50
Vera Huff	3.50
Arthur Arsenault	2.00
Albert Arsenault	2.00
Gary Dunton	21.50
Hubert Nielson	16.00
Wayne Edgecomb	5.50
Thomas Reardon	5.00
Michael Berube	5.00
Peter Jensen, Jr.	2.00
Robert Walker	2.00
Michael Walker	2.00
William Walters	4.00
Richard Dumbrocyo	2.00
Steve Marean	2.00
Myrlice Waite	6.00
Andre Charron	6.50
James L. Burdwood	12.50
	$ 642.82

Engine No. 1 Expense and Supplies

Standish Telephone Co.	$ 177.53	
Dodge Oil Co.	323.53	
Sebago Lake Garage, insp. and repairs	161.35	
Central Maine Power Co.	284.93	
Richard Peasley, radio repair	35.80	
Blanchard Associates, refiling extinguisher	35.59	
Sebago Lake Esso Station	448.46	
Sebago Lake Texaco, gas and oil	159.84	
Seavey Auto & TV Co., Inc., refill Scott Air Pack	28.05	
State Chemical Mfg. Co., 55 drum firewater	324.83	
Burgess Fobes Paint Co.	13.00	
Farnum's General Store	18.07	
Jackson Mobil	36.52	
Portland Water District	40.00	
Noyes Tire Co.	172.66	
Russell Smith	9.12	
Higgins Garage	8.01	
Whitneys Market	2.46	
		$2,279.75

Engine No. 2 Expense

Elwood Bearor, Deputy	$ 57.00
Arnold Brown	28.00
John Maley	45.00
Stanley Grysk	14.00
Robert Heggeman	41.00
Paul Heggeman	21.00
Steve Heggeman	27.00
Bruce Heggeman	25.00
John Heggeman	39.00
James Sturgis	14.00
Leroy Spaulding	26.00
Clarence Brown	4.00

Donald Boulter	3.00	
Donald Waltz	22.00	
Robert Bailey	6.00	
Richard Knudsen	34.00	
Paul Ross	6.00	
Erlon Marean	17.00	
Clyde Cross	15.00	
David Brofee	23.00	
Steven Knudsen	8.00	
Dana Bearor	4.00	
Joseph Bennett	2.00	
Richard Spencer	2.00	
Richard Thompson	4.00	
Herbert Hobson, Jr.	21.00	
Gary Nelson	30.00	
Gordon Nelson	23.00	
Lawrence Wood	18.00	
Hugh Curry	16.00	
Peter Goodson	2.00	
Neal Marean	2.00	
Richard Brown	2.00	
Joseph Dupuis	2.00	
Stephen Marean	4.00	
Neil Jackson	2.00	
		$ 609.00

Engine No. 2 Expenses and Supplies

Dodge Fuel Co.	$ 346.91
Higgins Garage	205.59
Eastern Fire Equipment Inc.	
Extinguisher recharged	30.75
Richard Peasley, repair radio	17.50
Standish Telephone Co.	244.10
Whitneys Market	25.71
Maurice S. Keene, steel bronze and labor	36.50
Motor Supply, Inc.	40.16

Russell Smith	9.12	
Sebago Lake Garage, inspection sticker	2.00	
Jackson Mobil Station	15.68	
Central Maine Power Co.	13.00	
		$1,021.66

Engine No. 3

Russell Smith, Deputy Chief	$ 20.13
Reginald Graffam, Deputy Chief	13.75
Wayne Carter	20.50
Donald Churchill	6.00
Raymond Rogers, Jr.	11.50
Wilburn Farrow	9.00
William Ward, Jr.	12.50
Robert Robertson	7.00
Richard Wyman	7.00
Harold Warren	4.00
Michael Dairain	11.50
Scott Burnell	13.50
Peter Burnell	4.50
Daniel Wilson	4.00
Joseph Hulit	2.00
James Hulit	4.00
Herbert O'Brien	17.00
William Ward, Sr.	11.00
Carl Gain	25.00
Carl Gain, Jr.	2.00
Wayne Ward	6.50
Guy Sanborn	9.00
Guy Wescott	15.00
Harold Jordan	2.00
William Brown	11.00
Larry Plympton	15.50
Arthur Conners	2.00
Kenneth Chaplin	4.00
Clifford Walker	2.00

Kenneth Walker	9.00	
Neil Harmon	18.50	
Edward Baxter	2.00	
Dennis Burnell	4.50	
Kenneth Genthner	9.00	
Robert Webber, Jr.	4.00	
Harold Willard	11.00	
Dale Walker	7.00	
Philip Walker	4.00	
Philip Burnell	2.00	
William Foster	7.00	
Robert Webber, Sr.	7.50	
John Turcotte	5.00	
Joseph Miller	2.50	
Harold Miller	2.50	
Raymond Rogers, Sr.	2.50	
Neil Plympton	2.50	
Helda Carter, radio	2.50	
Richard Bailey	2.50	
		$ 378.38

Engine No. 3 Expenses and Supplies

Sebago Lake Garage	$ 1.00	
Standish Telephone Co.	262.37	
Central Maine Power Co.	206.23	
Dodge Oil Co.	325.90	
Blanchard Associates Inc., supplies	770.57	
Russell Smith	50.81	
Steep Falls Fire Dept.	10.73	
Higgins Garage	22.81	
Sebago Lake Esso	8.66	
Burgess Fobes Paint Co.	31.00	
Wayne Carter	150.00	
Whitneys Super Market	4.21	
Butch Phillips "66"	8.40	
Eastern Fire Equipment, DC Ext. recharge	8.75	
		$1,921.44

Miscellaneous

Edwin Brackett, shoveling hydrants	$ 101.25	
Sebago Lake Esso, plowing snow	40.50	
Butch Phillip "66", sticker	1.00	
Norton, Hall & Sherman, Accident Policy	176.86	
Harold Jack Harmon, fire ins.	115.00	
Town of Raymond, fire at Fryes Island	426.00	
Sebago Lake Garage, insp. sticker	2.00	
Jack Moly, badges	26.43	
Town of Windham, fire at Whites Point	22.00	
Russell Smith	1.37	
Town of Windham, fire	33.00	
Blanchard Associate, Inc.	27.20	
William Ward, plowing Engine No. 3	78.00	
Clarence Churchill, plowing Engine No. 3 hydrants	105.00	
Clifton Marean, shoveling hydrants	32.00	
Frank A. Snell, Inc., truck insurance	650.00	
Neal Marean, plowing Engine No. 1 and 2	264.50	
Richard Peasley, repair plutrons	82.70	
Cumberland County Firemans Assn., dues	10.00	
Jack Maley, janitor	75.00	
Charles Turner, janitor	75.00	
Neil Harmon, janitor	75.00	
Irene Hosman, Fire Dept. Annual Supper	150.00	
		$2,569.81
		$9,422.86

NEW FIRE EQUIPMENT

Cr.

Appropriation		$2,700.00

Dr.

Blanchard Associates, hose	$1,435.50	

Richard Peasly, radio	939.58	
B. Littlefield & Sons, used tank truck	250.00	
Unexpended	74.92	
		$2,700.00

RESCUE UNIT ENGINE NO. 4

Cr.

Appropriation	$ 600.00	
Town of Buxton	100.00	
Treasurer of State of Maine	140.00	
		$ 840.00
Overdraft		20.20
		$ 860.20

Dr.

George C. Frye Co., oxygen	$ 15.20
Seavey's Automotive, 2 yankee lights	14.40
Bragdons, Getty, gas and oil	6.26
Frank Donahue, supplies	8.40
West Gorham Body Shop, painting and labor	80.00
Gorham Pharmacy, supplies	2.10
ADCD Surgical Supply Co., straps	21.55
Noyes Tire Co., Tires and tubes	101.69
Department of Health and Welfare licenses for unit members	7.00
Higgins Garage, gas and oil	2.98
Sebago Lake Esso, gas and oil	127.79
Sebago Lake Texaco, gas and oil	9.50
Geo. C. Frye, supplies, bandages and splints	23.97
Standish Telephone Co.	13.75
Jackson's Mobil, gas and oil	85.50
Russell Smith, batteries, ext. cords and ends.	43.58
Sebago Lake, Esso, car wash	1.73

Bailey Auto Supply, bulbs	8.80	
Sebago Lake Garage, Insp. sticker	1.00	
Commercial Electronics Service, radio	255.00	
		$ 860.20

CIVIL DEFENSE

Cr.

Appropriation	$ 300.00

Dr.

Standish Telephone Co., telephone	$ 213.37	
Frank A. Snell, Insurance	25.00	
Farnums General Store	2.62	
Unexpended	59.01	
		$ 300.00

STREET LIGHTS

Cr.

Appropriation	$6,000.00

Dr.

Central Maine Power Co., street lights	$5,628.61	
Central Maine Power Co., beacons	169.13	
Kerr Electrical Co., repairs to flashes	19.50	
Unexpended	182.76	
		$6,000.00

HYDRANT RENTAL

Cr.

Appropriation	$ 20,429.00

Dr.

Portland Water District $ 20,429.00

ENVIRONMENTAL IMPROVEMENT COMMISSION

July 14, 1971

Board of Selectmen
Standish
Maine

Gentlemen:

On June 18, 1971 Mr. Swasey of this office and Mr. Hinckley of the Department of Health and Welfare inspected two municipal dump sites in use by the Town of Standish.

The first site inspected is reached by way of a road leaving Route 35 from a point near the Sylvania Plant. A review of this location indicated that pollution of any waterway now, or in the reasonable future, was not likely to occur.

However the other site in the vicinity of Steep Falls was another matter and this dump was so located with respect to a tributary of the Saco River that inundating of dumped material at times of high water is inevitable and indication to support this position were in evidence. Also there was enacted by the 105th Legislature Chapter 440 (P.L. 1971) which prohibits subsequent to December 1, 1973 any solid waste disposal area nearer than 300 feet to any classified body of water. This provision should be considered in the light of any program for the continuance of this dump or the establishing of another.

The Environmental Improvement Commission recommends that use of the Steep Falls dump be discontinued and those portions of it subject to contact with waters of the stream in question be protected.

Sincerely,

WILLIAM R. ADAMS, JR.,
Director

RWM: ems

TOWN DUMPS

Cr.

Appropriation	$4,000.00	
Overdraft	2,064.33	
		$6,064.33

Dr.

Payrolls

Ralph L. Richardson, forman	211.25	
Peter Libby, driver	68.40	
Donald Boulter, driver	80.00	
Libby Spaulding	16.00	
E. A. Richardson, truck	61.74	
E. A. Richardson, shovel	240.25	
Donald Boulter, truck	140.40	
Donald Boulter, loader	31.88	
R. L. Richardson, dozer	223.64	
E. A. Richardson, truck	118.00	
Herbert Hobson	28.42	
R. L. Richardson, truck	56.20	
		1,276.18
Roland Hanscom, caretaker, Standish	$1,201.25	
Warren Slaw, caretaker, Standish	720.00	
Robert Webber, caretaker, Steep Falls	467.00	
Ralph Richardson, dozing Standish	490.00	
Maurice L. Rogers, dozing Standish	320.00	
Ralph Richardson, dozing Steep Falls	175.00	
Maurice L. Rogers, dozing Steep Falls	110.00	
Gary Nelson, dozing Steep Falls	435.00	
N. H. Hooper, gravel	80.10	
Ralph Sanborn, gravel	64.80	
		$4,788.15
		$6,064.33

SNOW REMOVAL CONTRACT

Cr.

Appropriation	$ 17,500.00	
Overdraft	834.00	
		$ 18,334.00

Dr.

Everett Richardson		$ 18,334.00

SNOW REMOVAL—PRIVATE WAYS

Cr.

Appropriation	$ 3,000.00	
Overdraft	296.00	
		$ 3,296.00

Dr.

Carrier Corporation	$ 1,195.00	
William M. Ward	75.00	
William Soule	30.00	
Laurence Walker	800.00	
Maurice Rogers	468.00	
Robert Chartier	254.00	
Curtis Wright	50.00	
Howard Raymond	34.00	
E. A. Richardson	350.00	
Jack Reardon, Jr.	40.00	
		$ 3,296.00

SANDING CARE OF WINTER ROADS

Cr.

Appropriation	$13,500.00
The Chemical Corp.	54.23

Treasurer of State of Maine	6,358.00	
Overdraft	3,500.29	
		$ 23,412.52

Dr.

Ralph L. Richardson, foreman	$ 1,166.75	
Peter Libby, driver	166.52	
Leroy Spaulding	436.52	
Donald Boulter, driver	1,149.55	
Donald Boulter, 5 yd. truck	1,985.10	
E. A. Richardson, 5 yd. truck	1,187.68	
E. A. Richardson, loader	1,628.00	
R. L. Richardson, 5 yd. truck	1,068.60	
Guy Sanborn, driver	210.84	
Guy Sanborn, 5 yd. truck	91.00	
Malcolm Richardson	52.64	
E. A. Richardson, dozer	920.00	
Frank Thomas, driver	46.69	
R. L. Richardson, dozer	760.00	
Herbert Hobson, operator	651.61	
William Watters	84.00	
Robert Bell	58.00	
Donald Boulter, loader	122.00	
		$ 11,785.50

Miscellaneous

Central Maine Power Co., service charge	$ 34.55
Hews Body Co.	99.32
Hedge and Mattheis Co., steel wire cloth	74.65
Seavey's Auto and T.V. Co., Inc. repairs, parts and oil	29.80
Sebago Lake Esso, gas	16.60
N. H. Hooper, gravel	544.08

Chemical Corp., salt	8,665.57	
W. H. Shurtleff, salt	1,289.05	
Arnold Machine Co., repair and parts	71.07	
Machinery Inc., of Maine, rental	800.00	
Whitney's Market, stove pipe and elbow	2.33	
		$ 11,626.02
		$ 23,412.52

GENERAL REPAIRS

Cr.

Appropriation	$4,000.00	
Eugene Tewilliger	69.09	
George F. Frazier	55.86	
Hawkes Lumber Co.	64.80	
Charles Robie	15.00	
Asa B. Kimball	99.65	
Lydia Goanes	47.53	
West Shore Ass'n. Inc.	20.00	
Herbert Marean	10.00	
Saco Coves	55.86	
Gertrude Hawkes	15.00	
Lewis Carter	30.00	
Charles and Georgia Stacey	20.00	
Maude Edgecomb	69.09	
Wendall Butler	51.45	
Shaws Acres Community Ass'n.	20.00	
Hollis G. Finley	63.80	
Eugene Foster	111.72	
Snug Harbor Ass'n.	10.00	
		$4,828.85

Dr.

Ralph L. Richardson, foreman	$ 328.25

Peter Libby, driver	163.85	
Donald Boulter, driver	273.99	
Leroy Spaulding, laborer	160.00	
E. A. Richardson, truck	351.98	
E. A. Richardson, shovel	552.00	
Donald Boulter, truck	443.40	
Ralph L. Richardson, truck	304.20	
E. A. Richardson, back hoe	200.00	
Donald Boulter, operator	178.75	
Herbert Hobson, driver	54.81	
Ralph L. Richardson, dozer	144.00	
Roland Hanscom	32.00	
Guy Sanborn, driver	8.12	
Guy Sanborn, truck	13.00	
		$3,208.35

Miscellaneous

New England Metal Culvert, culvert	$ 375.38	
W. H. Shurtleff Co., culvert	735.32	
Sebago Lake Esso	30.30	
Bancroft and Martin, culvert	166.70	
Noyes Tire Co., tires for grader, repair	38.19	
Dixon Bros., diesel fuel	44.54	
Seavey's Auto and TV. Inc., oil	12.50	
Congdon Transportation, freight	3.80	
N. H. Hooper, gravel	54.00	
Ralph Sanborn, gravel	92.70	
Central Maine Power Co., service, No. Windham	.06	
Arnold Machinery Co.	34.26	
		$1,857.75
		$4,796.10
Unexpended		32.75
		$4,828.85

SEBAGO LAKE WHARF

Cr.

Balance	$ 838.50

Dr.

E. A. Richardson, labor	$ 200.00	
John J. Edgecomb, material	75.00	
		$ 275.00
Unexpended		563.50
		$ 838.50

TARRING TOWN WAYS

Cr.

Appropriation	$ 12,000.00	
Overdraft	102.40	
		$ 12,102.40

Dr.

Ralph Richardson, foreman	$ 821.42
Leroy Spaulding, labor	594.72
Donald Boulter, driver 6 yd.	725.98
E. A. Richardson, shovel	1,376.00
E. A. Richardson, truck 6 yd.	833.55
Donald Boulter, truck	1,446.95
Peter Libby, driver	264.47
Ralph L. Richardson, dozer	36.00
Guy Sanborn, driver	81.20
Roland Hanscom	32.00
Guy Sanborn, truck	178.00
Herbert Hobson, driver	249.54
Ralph L. Richardson, truck 6 yd.	206.70

Ralph L. Richardson, broom	4.50	
Donald Boulter, shovel	32.00	
		$ 6,903.03

Miscellaneous

Hall Implement Co.	$ 28.32	
Noyes Tire Co., repair	6.00	
Hews Body Shop	23.65	
Arthur Libby, gravel	53.10	
Walter H. Stevens & Son, gravel	159.25	
Warren Bros.	4,204.85	
N. H. Hooper	14.10	
Blue Rock Industries, mix	710.10	
		$ 5,199.37
		$ 12,102.40

CUTTING BUSHES

Cr.

Appropriation	$1,500.00	
Overdraft	108.72	
		$1,608.72

Dr.

Frank Hanscom	$ 16.00	
Roland Hanscom	60.00	
R. L. Richardson, foreman	442.00	
Donald Boulter, operator	351.75	
Leroy Spaulding	62.00	
John Maley, driver	98.67	
R. L. Richardson, mower	160.00	
Peter Libby	12.18	

Herbert Hobson	48.69	
R. L. Richardson, chain saw	9.00	
Arthur Libby	12.18	
Arthur Libby, driver	30.00	
Herbert Hobson, operator	306.25	
		$1,608.72

STATE AID CONSTRUCTION

Cr.

Appropriation	$3,996.00	
Treasurer of State of Maine	3,992.00	
Overdraft due	129.41	
		$8,117.41

Dr.

Balance forwarded	$8,117.41

SHAWS MILL BRIDGE AND MIDDLE ROAD BRIDGE

Cr.

Balance forwarded	$ 648.70

Dr.

Unexpended	$ 648.70

POOR RELIEF—TOWN

Cr.

Appropriation	$7,000.00

Dr.

Pauper Case No. 1	
Gorham Pharmacy	$ 425.20

Pauper Case No. 2		
Gorham Pharmacy	$ 67.94	
Thomas J. Joyce, Jr., O.D.	41.00	
		108.94
Pauper Case No. 3		
City of Westbrook		195.20
Pauper Case No. 4		
Carrie Colton, board	357.94	
Dr. Richard C. Wright	8.30	
		566.24
Pauper Case No. 5		
Standish Super Market	105.78	
Dodge Oil Co.	40.00	
Richard C. Wright, D.O.	27.50	
		173.28
Pauper Case No. 6		
Windham Pharmacy	16.45	
Richard C. Wright, D.O.	14.00	
Ruth Hanscome	10.00	
Maine Medical Center	1,005.11	
Farnum's General Store	82.92	
Dodge Oil Co.	44.91	
		1,173.39
Pauper Case No. 7		
Standish Super Market		25.14
Pauper Case No. 8		
Dodge Oil Co.	219.36	
Farnum's General Store	882.01	
		1,101.37

Pauper Case No. 9		
City of Westbrook	167.68	
Town of Gorham	183.55	
		351.23
Pauper Case No. 10		
Windham Pharmacy	19.96	
Standish Super Market	3.25	
		23.21
Pauper Case No. 11		
Farnum's General Store		8.90
Pauper Case No. 12		
Whitney Super Market		138.87
Pauper Case. No. 13		
City of Lewiston		353.00
Pauper Case No. 14		
Gorham Pharmacy		13.25
Pauper Case No. 15		
Standish Telephone Co.	5.45	
Central Maine Power Co.	12.98	
Farnum's General Store	15.26	
		33.69
Pauper Case No. 16		
Village Pharmacy		15.00
O.A.A. Case No. 1		
Windham Pharmacy		12.74
O.A.A. Case No. 2		
Windham Pharmacy	261.40	
Talavaldis Rubins, M.D.	30.00	
		291.40
O.A.A. Case No. 3		
Windham Pharmacy		45.60

A.D.C. Case No. 1		
City of Portland	274.17	
		$5,374.82

POOR RELIEF—OTHER TOWNS

Cr.

Town of Gorham	$ 23.06	
Due from City of Westbrook	230.05	
Due from City of Portland	45.48	
		$ 298.59

Dr.

Case No. 1	$ 23.06	
Case No. 2	45.48	
Case No. 3	105.05	
Case No. 4	125.00	
		$ 298.59

POOR RELIEF—STATE

Cr.

Treasurer of State of Maine	$ 478.51	
Due from State of Maine	88.09	
		$ 566.60

Dr.

Case No. 1	$ 68.28	
Case No. 2	232.15	
Case No. 3	241.16	
Case No. 4	25.01	
		$ 566.60

AID TO DEPENDENT CHILDREN

Cr.

Appropriation	$3,000.00	
Overdraft	2,022.90	
		$5,022.90

Dr.

Treasurer of State of Maine	$5,022.90

RURAL COUNCIL FOR COMMUNITY ACTION

Cr.

Appropriation	$1,000.00	
Overdraft	581.50	
		$1,581.50

Dr.

Rural Council for Community Action	$1,581.50

PAUPER'S GRAVES

Cr.

Appropriation	$ 40.00

Dr.

Elmer H. Alley, Treasurer	$ 40.00

STANDISH HEALTH COUNCIL

Cr.

Appropriation	$ 350.00

Dr.

Standish Health Council	$ 350.00

MEMORIAL DAY

Cr.

Appropriation	$ 200.00

Dr.

Elmer H. Alley, Treasurer	$ 200.00

PUBLIC HEALTH NURSE

Cr.

Appropriation	$ 400.00

Dr.

Treasurer of State of Maine	$ 400.00

PLANTING SHADE TREES

Cr.

Appropriation	$ 500.00	
Treasurer of State of Maine	397.68	
		$ 897.68

Dr.

Robert Morong, labor	$ 324.00	
Hawkes Lumber Co., stakes	23.66	
Orin P. Dolloff, labor	50.00	
O'Donal Tree Services	442.70	
Unexpended	57.32	
		$ 897.68

DUTCH ELM DISEASE

Cr.

Appropriation	$1,000.00

Dr.

Smith Tree Surgeon	$1,000.00

STATE OF MAINE PUBLICITY BUREAU

Cr.

Appropriation	$ 300.00

Dr.

State of Maine Publicity Bureau	$ 300.00

SEBAGO-LONG LAKES ASSOCIATION

Cr.

Appropriation	$ 400.00

Dr.

Sebago-Long Lakes Association	$ 400.00

COUNTY TAX

Cr.

Assessment	$ 23,450.00

Dr.

Treasurer of Cumberland County	$ 23,450.00

EDUCATION

Cr.

Assessment	$659,402.79

Dr.

School Administration District No. 6	$659,402.79

SOCIAL SECURITY

Cr.

Appropriation	$1,300.00	
Overdraft	270.86	
		$1,570.86

Dr.

Treasurer of State of Maine	$1,570.86

WORKMEN'S COMPENSATION INSURANCE

Cr.

Appropriation	$ 647.00

Dr.

Frank Snell, Inc.	$ 627.00	
Unexpended	20.00	
		$ 647.00

MUNICIPAL BUILDING

Cr.

Balance	$ 451.89	
Overdraft	63.15	
		$ 515.04

Dr.

Arnold Merrithew, labor	$ 250.00	
David Tozier, labor	56.00	
		$ 306.00

Miscellaneous

James N. Mucci, installing range and materials	$ 51.05	
Standish Super Market, paint	15.88	
Sears Roebuck & Co., drapes, hooks and rods	142.11	
		209.04
		$ 515.04

TRAILER ACCOUNT

Cr.

Robert E. Waite, trailer permits	$ 230.00

Dr.

Robert E. Waite, fees for trailer permits	$ 115.00	
Unexpended	115.00	
		$ 230.00

DOG TAX

Cr.

Elmer H. Alley, Town Clerk	$ 413.76

Dr.

John Maley, Constable	$ 3.00
Richard M. Brown, Constable	21.00

Treasurer of State of Maine	362.00	
Unexpended	27.76	
		$ 413.76

CERTIFICATE OF DEPOSIT

Cr.

Casco Bank and Trust Co.	$ 30,000.00	
Interest	1,406.85	
Westbrook Trust Co.	90,000.00	
Interest	1,300.00	
		$122,706.85

Dr.

Casco Bank and Trust Co., Certificate of Deposit	$ 30,000.00	
Westbrook Trust Co., Certificate of Deposit	90,000.00	
Interest on Temporary Loans	1,596.69	
Unexpended Balance	1,110.16	
		$122,706.85

TEMPORARY LOANS

Cr.

Westbrook Trust Co.	$285,000.00

Dr.

Westbrook Trust Co.	$285,000.00

INTEREST ON TEMPORARY LOANS

Cr.

Interest on Treasury Bills Certificate	$1,596.69

Dr.

Westbrook Trust Co.	$1,596.69

TAX LIENS

Cr.

Elmer H. Alley, Collector	$ 10,652.77

Dr.

Elmer H. Alley, Collector	$ 146.46	
Cumberland County Register of Deeds	132.00	
Unexpended	10,374.31	
		$ 10,652.77

INTEREST ON TAXES

Cr.

Elmer H. Alley, Collector	$4,142.65

Dr.

Unexpended	$4,142.65

OVERLAY TAX

Cr.

Assessment	$4,464.29

Dr.

ABATEMENTS ON 1971 TAXES

Ames, Cecil B., over 70	$ 3.00
Blais, Paul, double tax	3.00
Boisot, Louis P., out of State	3.00

Beedy, Robert H., deceased	3.00
Carter, Norven W., double tax	3.00
Clement, Ivan C. and Edith H., over value	182.40
Curry, Herbert, double tax	3.00
Drown, Perley, out of town	3.00
Densmore, Henry D., paid twice	3.00
Dolloff, Orin P., over value	11.40
Dow, Lyndon R., over value	20.52
Dudley, Leon E., out of town	3.00
Eichenbaum, Irving, over value	22.80
Elliott, Frank A. and Rolene P., over value	24.32
Fair, F. Willis, over 70	3.00
Hall, Douglas P., double tax	3.00
Harmon, Neal W., paid twice	3.00
Hawkes, D. Wilson, error	689.70
Harmon, Malcolm, double tax	3.00
Kalil, Charles A., over value	34.20
Kenyon, Gordon S., out of State	3.00
Koehling, Linwood W., Jr., out of town	3.00
Levine, Robert M., no horse	3.42
Libby, Arthur J., exempt veteran	3.00
Libby, Lucy M., over value	37.24
Marean, Herbert C., double tax	40.66
Mores, Carl W., out of State	3.00
Murphy, Clayton D., over 70	3.00
Murch, Leland, double tax	3.00
Marean, Kenneth, deceased	3.00
Miller, Percy, over 70	3.00
McGlauflin, Lewis, double tax	3.00
McCullock, Warren, double tax	3.00
Newcomb, Floyd, paid twice	3.00
Petrie, Meurald D. and Helen M., exempt vet.	177.42
Pears, Kenneth D., out of town	3.00
Peterson, John H., over 70	3.00
Peterson, Malcolm, out of town	3.00
Roberts, Richard A. and Louise B., over value	136.80
Rich, Gary, out of town	3.00

Ridlon, Kenneth, exempt vet.	3.00
Robertson, Denis, out of town	3.00
Sanborn, Ralph B., over value	79.80
Seal, Chester and Brenda, over value	91.20
Smith, Ernest E. and Florence, no tractor	22.80
Smith, Ernest E., over value	22.80
Stelt, Walter C. and Eva G., over value	48.60
St. Pierre, Ronald, out of town	3.00
Stuart, Ronald J., paid twice	3.00
Swan, Kenneth D., over value	35.72
Sawyer, Louis, out of town	3.00
Seay, Bernard, out of town	3.00
Turner, Lance K. and Karen L., out of town	34.20
Tuttle, John, out of town	3.00
Verrill, William, out of town	3.00
Walker, Lawrence C., over value	125.40
Webber, Robert W., paid twice	3.00
Westcott, Guy S., over 70	3.00
Wescott, Philip M., Sr., out of town	3.00
Wescott, Thomas B. and Nancy E., over value	45.60
Whitmore, Sidney, out of town	3.00
West, Daniel, in Service	3.00
Whitten, Fred, paid twice	3.00
Woodbrey, Herbert H., paid twice	3.00
	$2,011.00

Non-Residents

Boulter, Clifton C. and Dorothy W., double tax	$ 57.76
Childs, Edwin, Jr., over value	101.46
Fernald, Harold, error in frontage	106.02
Gardner, Floyd E. and Doreen A., error in frontage	13.68
Gorfinkle, Herbert N. and Evelyn B., error in frontage	415.34
Hall, Marjorie W., double tax	6.46

Hatch, Sarah M., double tax	22.50	
Jacques, Archibald and Lillian F., error in frontage	29.84	
Johnson, Bruce M. and Nancy A., error in frontage	209.38	
Libby, C. Sumner and Beverly B., error in frontage	18.24	
Manchester, Philip, Heirs, error	279.30	
Michaud, Herbert, cottage burned	273.60	
Nunes, Grafton, double tax	25.06	
Poirier, Camilee, does not own	18.62	
Roberge, Leo R. and Florence M., error in frontage	57.00	
Ross, John and June, does not own	45.60	
Stanford, Paul, Jr. and Leola, error in frontage	57.00	
Thibeault, Yvonne, does not own	18.24	
Tibbetts, Richard F., does not own	83.22	
Whitney, Dorothy F., error in frontage	148.20	
Wood, Alice M., double tax	36.10	
		$2,022.62
		$4,018.62
Unexpended		445.67
		$4,464.29

SELECTMEN'S REPORT ON S.A.D. NO. 6

Report of the Selectmen and School Directors concerning the study of withdrawal from S. A. D. No. 6:

The first problem seems to be the present indebtedness of the district. We conferred with Barnett Shur and Casco Bank and Trust Co. and find it is impossible to locate and call the outstanding bonds. It is apparent this avenue is closed so we plan no further action in the immediate future.

Maine State Department of Health and Welfare

DIVISION OF PUBLIC HEALTH NURSING

Report to Town of Standish for year ending Dec. 31, 1971

Community nursing services were provided the town of Standish in 1971 by the Division of Public Health Nursing, Department of Health and Welfare.

Home visiting, one of the selective services of public health nursing, was extensive. Visits in Standish included nursing care of the chronically and acutely ill; rehabilitation of the handicapped and health supervision. Referrals to the proper agencies were made when necessary.

Child Health Conferences were held at the Standish Town Hall on the first Tuesday of each month with Richard Wright, D.O. in attendance. The services of the health conferences were jointly offered to the preschool children of Standish and Limington. Two hundred and twenty seven attended. There were ninety physical examinations. The following immunizations were given.

Type of Immunization	Number of children immunized
DPT	41
Smallpox	20
Polio	43

Measles	27
German Measles	55
Combined Measles	1

The cooperation given by the town officials, local physician, health council, school personnel and volunteer workers was greatly appreciated.

Respectfully submitted,

ANNA P. McINTYRE, R.N.

Public Health Nurse

REPORT OF THE STANDISH HEALTH COUNCIL

To the Residents of the Town of Standish:

For those of you now residing in the Town who are not familiar with the workings of the Standish Health Council I'll give a brief summary. In 1952 the Council was set up and by-laws drawn up following discussions at several preceding Town Meetings, where the fact was established that there was a need for a volunteer health organization. Dr. Stephen Center of Steep Falls was the only physician here. He was giving each child in school a physical examination each year—something very few school children in the State were getting within the school system. The major need seen at that time was for a well-baby clinic where immunization shots, etc., could be given for pre-school children.

The membership of the Council was to be, and always has been open to all residents of the Town and it requires only that you are interested in health needs within the community and that you wish to volunteer your services.

The Health Council set up the Child Health Conferences which are held on the 1st Tuesday of each month at the Municipal Building where parents may take any well pre-school child for immunization shots and a complete physical examination once a year. Further information may be obtained from Mrs. Gerald Harmon, Sebago Lake or Mrs. Ruth Chaplin,

Steep Falls. Health Council members assist the physician and the public health nurse.

Volunteers assist at physical examinations and immunization clinics held in the schools. If you are interested in assisting at these, call Mrs. Donna Watters Sebago Lake, or Mrs. Harmon.

By 1957 the Council had done a survey and found a need for a dental clinic, had raised money for dental equipment, bought it and had it set up at the George E. Jack School. From that time on a dentist has been hired to examine teeth, fill cavities and do simple extractions. He is assisted by volunteers. This clinic has been supported by the sale of calendars, money from the Town and donations from the Kiwanis Club. As smaller items of equipment have needed repairs or replacement we've had help from the Kiwanis Club. Now we need a new chair. We organized a fund-raising campaign with the assistance of Mr. Paul Levasseur with $1,500. as the goal. This was started in the fall of '71 and to date $1,200. has come in—a real all-out Community response; Parents and Teachers Club, $241.75, Cub Scouts $325, collection cans decorated by Sebago Lake Girl Scouts and placed in stores brought in $26.89, GTE Sylvania $400, Standish Telephone Co. $100, and the Hanold Co. $100. So now we are in a position to acquire complete dental room equipment from a retiring dentist. We will have an X-Ray machine very soon.

In 1971, $1,051. was spent on dental work and about 75 students were taken care of.

The number of children needing extensive remedial work is increasing steadily and we are increasingly aware of the fact that what should be done is something to prevent all these cavities. The topical application of fluoride seems to be the most effective method available at present. The cost of having this done by a dentist is variable—anywhere from $8 to $20 per child. It can be done by a dental hygienist. During the summers of '57, '58 and '61 we were able to obtain the services of a State Dental Hygienist and put on clinics at a cost of $1.50 per child. The results were very good. Since '61 we have not

been able to obtain any help from the State. They have only two dental hygienists for the whole state. Part of their time is spent working to get towns with public water systems to vote for fluoridation of the water. Only towns with no public water systems may obtain their services for actual clinic work. It is the opinion of Dr. Alonzo Garcelon of the Division of Dental Health that Standish is not eligible because it is served by a public water system and could vote for fluoridation of the water. This ruling follows the policy of the State Dept. of Health and Welfare. If the water were fluoridated we couldn't get help and since it is not, but could be, we can't. The actual cost per child, if the Council were to hire a hygienist and purchase material needed would depend mainly on the number of children a day that the hygienist could do; based on the figures given to us by one, the cost per child would be $4.30. We will be working to find a way to bring this figure lower.

The money raised by the drive for contributions will allow us to get much-needed equipment for the dental clinic, hold more clinics in order to do more work for more children, and to initiate a program for the prevention of tooth decay.

We wish to add here our thanks for the support of all the townspeople—for 17 years you have been buying calendars, voting money from Town funds, and getting out and working. And thanks to the many contributors this year. And last but not least—thanks to the public health nurses who have worked in the Town during these years.

Respectfully submitted,

HELEN F. THOMAS

for the Standish Health Council

TOWN CLERK'S REPORT

VITAL STATISTICS

Filed in 1971—
54 Births
44 Marriages
33 Deaths

Record of Deaths Filed:

(Includes those whose death occurred in Standish or whose burial was in Standish, as well as residents):

Jan. 1. William H. Meserve, of Steep Falls, age 82
Jan. 11. Pearl Mary Blake, of Sebago Lake, age 69
Feb. 8. George Henry Harmon, of Sebago Lake, age 70
Mar. 12. Mary Eleanor Hibbard, of Standish, age 63
Mar. 16. Raymond H. Harnois, of Lynn, Mass., age 72
Apr. 19. Robert Lee Hanscome, of Standish, age 9
Apr. 19. Alvena F. Thompson, of Standish, age 75
Apr. 23. Robert H. Beedy, of Standish, age 50
May 1. Franklin Carroll Mead, of Standish, age 71
May 3. Ruth E. Hodgkins, of Standish, age 73
May 10. Jane Winslow Levine, of Sebago Lake, age 38
May 27. Grace Evelyn Mead, of Standish, age 68
May 28. Kenneth Linwood Harrington, Jr., of Windham, Me., age 18
June 21. Leslie Harold Whitaker, of Standish, age 71
July 8. Elmer F. Haskell, of Milford, N. H., age 59
July 10. Evelyn Allen, of Standish, age 62
July 20. Arthur E. Foster, of Steep Falls, age 76
July 25. Leona Helen Hanscom, of Steep Falls, age 39
Aug. 22. Mabel D. Weeks, of Sebago Lake, age 86
Aug. 30. Bertha A. Butterfield, of Standish, age 88
Sept. 4. Ivan C. Clement, of Standish, age 73
Sept. 4. Percy R. Trafford, of Buxton, Me, age 75
Sept. 24. Steven Roy Patterson, of Standish, age 2 mos., 21 days
Oct. 11. Preston Daniel Sanborn, of Standish, age 90

Nov. 10. Leroy Waldron, of Steep Falls, age 79
Nov. 14. Lillian McKenna, of Standish, age 85
Nov. 24. Eunice Emery Mayo, of Steep Falls, age 89
Nov. 30. William W. Watson, of Sebago Lake, age 55
Dec. 7. Myrtle Pearl Sanborn, of Portland, Me., age 67
Dec. 9. David Henry Plympton, Sr., of Steep Falls, age 63
Dec. 12. Kenneth Carlton Marean, of Standish, age 62
Dec. 23. Richard C. Watson, II, of Standish, age 2 yrs., 10 mos.
Dec. 29. Lawrence Albert Cobb, of Sebago Lake, age 54

1970 Dog Licenses

Paid to Treasurer for:

135	Males	$ 135.00
97	Spayed Females	97.00
14	Females	70.00
6	Kennels	60.00
	Total	$ 362.00

1971 TAXES OUTSTANDING

January 31, 1972

Resident		Poll	Real	Personal	Total
Airport Garage			151.62		151.62
Anderson, Donald L.			132.62		132.62
Barrett, Joseph		3.00			3.00
Brown, Arnold		3.00			3.00
*Brink, H. Melvin		3.00			3.00
*Barber, Janet M.			132.62		132.62
Barker, Marvin E. and Irene M.	(bal.)		55.00		55.00
*Bell, Charles and Louise J.		3.00	182.40		185.40
Bernier, Paul E. and Imelda J.	(bal.)		46.96		46.96
Berry, Colby L. and Mary E.			297.54		297.54
Berry, Paul F. and Helen M.	(bal.)		56.48		56.48
Blais, Paul E. and Geneva A.		3.00	63.08		66.08
Bolduc, Robert J. and Catherine L.	(bal.)		162.40		162.40
Bonville, Daniel T.		3.00			3.00
Butler, Donald S. and Carol J.		3.00	342.00		345.00
Charron, Wilfred H. and Marion F.		3.00	239.40		242.40
Charron, Wilfred H. and Marion F.			364.80		364.80
Cobb, Robert E. and Phyllis		3.00	182.40		185.40
Connolly, John A.		3.00			3.00
Damon, Earl		3.00	11.40		14.40
Dyer, Perley		3.00			3.00
Day, True W., Jr. and Bertha L.	(bal.)		105.76		105.76
Dolloff, Carroll R.		3.00	220.02		223.02
Dolloff, Robert M.		3.00			3.00
Dow, Lyndon R.	(bal.)		531.58		531.58
Duren, Harold M., Heirs			159.60		159.60
Dyer, Alton G.		3.00			3.00
Estabrook, Alan F.				27.36	27.36
Fickett, Ernest D.		3.00	57.76		60.76
Finley, Hollis G. and Maxine M.		3.00	139.08		142.08
Ford, Carroll W.			60.42		60.42
Foster, Edwin		3.00	136.80		139.80
Fox, Nathaniel, Jr. and Erma E.		3.00	197.22		200.22
Foster, William W.		3.00			3.00
Gilmore, Roy C.		3.00	155.42		158.42
Gipson, Dorene S.			116.28		116.28
Gipson, Dorene S.			57.00		57.00

Gould, Albert E., Jr.	3.00	266.00		269.00
Gunter, John Waring	3.00		3.42	6.42
Gain, Robert F.	3.00			3.00
Hamilton, Yvonne		25.08		25.08
Hamilton, Elwood G.	3.00	106.02		109.02
Hanson, Bruce L.		220.02		220.02
Hanscome, Elizabeth A. and Kermit W.		83.22		83.22
Hanscome, Richard, Heirs		37.62		37.62
Hanscome, C. Henry, Jr.	3.00	64.22		67.22
Harmon, Alfred J. and Nancy A. (bal.)		85.40		85.40
Haskell, Rudolph K. and Donna L.	3.00	175.56		178.56
Heald, Harold	3.00	128.82		131.82
Heath, Arthur H.		37.62		37.62
Heath, Reginald V. and Arlene A.		141.36		141.36
Heath, Reginald V.		4.94		4.94
Hersey, Rosetta		117.42		117.42
Hill, Maureen J.		247.00		247.00
Holt, Robert I.		228.00		228.00
Harmon, Clarence, Sr.	3.00			3.00
Hubbard, David	3.00			3.00
Hanscome, Ralph	3.00			3.00
Harmon, Malcolm	3.00	136.80		139.80
Irish, Calvin L. and Bessie		70.68		70.68
Jacobson, Philip V. and Marlene J.	3.00	248.14		251.14
Jacobson, Philip V. and M. Jane		775.20	228.00	1,003.20
Jensen, Peter W. and Hazel L.	3.00	176.70		179.70
*Jordan, Charles E.	3.00			3.00
Jordan, Lester and Marjorie	3.00	45.60		48.60
Johansen, Harold	3.00			3.00
Kennedy, Arthur R. and Virginia A.		194.56	6.84	201.40
Kenison, Arthur L. and Nancy L.	3.00	389.88		392.88
Kochocki, Frederick F. and Priscilla	3.00	237.12		240.12
Kruper, John (bal.)		165.42		164.42
Labbe, Joseph		32.68		32.68
Labby, Randolph	3.00	82.08		85.08
Langill, Richard J. and Beverly R.	3.00	116.28		119.28
Legere, Fred, Sr.		49.02		49.02
Libby, Barbara L.		230.28		230.28
Libby, Clifford W.	3.00			3.00
Libby, Daniel H.	3.00	144.40		147.40
Libby, Herbert L. and Elsie M.		128.82		128.82
Libby, Larry H. and Glenda M.	3.00	151.62		154.62
Libby, William F. and Florence	3.00	251.18		254.18
LMN Builders, Inc.		70.68		70.68

LMN Builders, Inc.		.76		.76
LMN Builders, Inc.		25.08		25.08
Low, Gordon E.	3.00	108.30		111.30
Lund, Elmer V.	3.00	175.56		178.56
*Libby, Stephen	3.00			3.00
*Legere, Fred, Jr.	3.00			3.00
Lewis, Craig	3.00			3.00
Merrill, Richard B. and Olive M.	3.00	128.82		131.82
Miller, Leon B.	3.00	102.60		105.60
Milton, Lewis G. and Victoria M.		174.42		174.42
Miner, Gene L. and Beverley A. (bal.)		138.92		138.92
Mitchell, Walter V. (bal.)		21.62		21.62
Morrell, Everett E. and Jeanette A.	3.00	60.42		63.42
Morrell, Philip L.	3.00	167.96		170.96
Morrell, Sheldon J.	3.00			3.00
Morrell, Wilfred E. and Betty M.		150.10		150.10
Morton, Vernon E.	3.00			3.00
Myers, Roy and Glenna	3.00	182.40		185.40
Morin, Gerald	3.00			3.00
Morrell, Alfred Sr.	3.00			3.00
McDonald, Alice J.		71.82		71.82
McGonagle, Frederick T.	3.00			3.00
McKenna, L. Frances		66.12		66.12
McNamara, Shirley		307.80		307.80
McCullock, Warren	3.00	114.00		117.00
McGlauflin, Louis	3.00	114.00		117.00
Nelson, Stanwood C.		351.50	4.56	356.06
Napolitano, Michael	3.00			3.00
Napolitano, Aniello	3.00			3.00
Plummer, Forrest A. and Renate	3.00	140.22		143.22
Plummer, Forrest A.		285.00		285.00
Poirier, Robert A. and Jeanette		232.18		232.18
Reardon, John G., Jr. and JoAnn S. (bal.)		148.56		148.56
Robbins, Erland G. and Lillian M.		198.74		198.74
*Rogers, Earl F.		114.00		114.00
Rogers, Raymond L. and Patricia I. (bal.)		54.20		54.20
Russell, George L. and Harriet L. (bal.)		131.80		131.80
Richards, Carlton	3.00			3.00
Sanborn, Alice		25.08		25.08
Sawyer, Dean L. and Susan J.	3.00	148.20		151.20

Seal, Chester, Jr.	3.00			3.00
Shaw, Warren R. (bal.)		19.30		19.30
Shaw, William C. and Janette A.	3.00	159.60		162.60
Simard, Jay E. and Virginia A.	3.00	298.68		301.68
Smith, Alice E. (bal.)		.60		.60
Smith, Dorothy B.		118.18		118.18
Camp Sunningdale, Inc.		3,374.40		3,374.40
Seaton, Carl	3.00			3.00
Shaw, Philip	3.00			3.00
Smith, Kurt	3.00			3.00
Stanley, Kenneth E.	3.00			3.00
Tanguay, Roger A. and Joyce B.		182.40		182.40
Tolman, Orey A. (bal.)		155.04		155.04
*Tompson, Arthur D.	3.00	265.62		268.62
Visser, Jacob	3.00			3.00
Wall, Francis G. and A. Rita (bal.)		277.56		277.56
Ward, William M. and Betty M.	3.00	394.06	17.10	414.16
Ward, William M. and Betty M.		91.20		91.20
Ward, William M.		65.36		65.36
Webber, Robert W. and Phyllis G.		151.62	22.80	174.42
Webber, Robert W. and Phyllis G.		61.18		61.18
Wescott, Thomas B. and Nancy E.	3.00	207.48		210.48
West, Russell R., Sr. and Alice M.	3.00	121.22		124.22
Wilson, Daniel R.	3.00			3.00
*Wood, Laurence B. and Rosemary	3.00	249.66		252.66
Wright, Curtis C.		256.50		256.50
Wright, Curtis C. and Claire R.		245.86		245.86
Woodbrey, Merwin	3.00			3.00
Ward, Ellery III	3.00			3.00
*Wheeland, Clarence	3.00			3.00
Wheeland, Richard	3.00			3.00
Yankowsky, William J. Sr. and Helen E.		135.62		135.62
Yankowsky, Stanley	3.00			3.00
	$ 258.00	$ 20,794.42	$ 310.08	$ 21,362.50
Supplemental				
Dow, Lyndon R.		28.88		28.88

Non-Resident

*Atherton, Charles P., Heirs	$	3.80
Aube, Emmanuel A. and Dorothy B.	(Bal.)	2.00
Basnar, Walter C. and Dorothy M.	(Bal.)	301.48
Berry, William A. and Barbara		148.20
Brooks, Lyndon R.		25.08
Callahan, Alfred A. and Joanne A.		210.90
Cameron, John C. and Joyce C.		45.60
*Chaplin, Irving B.		119.70
Cormier, Leo J.		103.74
D'Alessandro, Carmeno A. and Elaine W.		140.22
Davis, Otto W.		15.20
Deakin, Robert E. and Marjorie J.		353.40
*Dennett, Gertrude	(Bal.)	25.40
Desjardin, Leona M.		184.68
DiBiaso, Stephen P.		199.50
Distasso, Patsy and Rita		18.62
Dolloff, Alfred K.	(Bal.)	4.56
Doyle, George		72.20
Duggan, Jack O. and Audrey L.		249.66
Dyer, Alton		175.18
Elliott, Thomas C. and Lucille D.		19.00
Filosi, Donald L.		201.78
Fletcher, Irene E.		37.62
Fournier, Wayne M. and Nancy		72.20
Fowler, Sandra, Gary and Steven		43.77
Gadbois, Leonel		298.68
Gibson, Norma J. and John Thomas 4th		25.08
Hall, Stanley F., Jr.		57.00
Hall, Stanley F., Jr.		298.68
Hanson, Donald R. and Barbara J.		25.08
Hardy, Louis E. and Mary A.		259.16
Harmon, Annie and Palmer, Ellen		76.38
Haworth, Robert B. and Janet B.		392.16
Hayes, Frederick K. and Claire F.		45.60
Highpoint Estates, Inc.		820.80
Hogy, Thomas J. and Rita M.		139.08

*Huff, Ronald G.	(Bal.)	105.20
Jackson, Dewey L. and Margaret H.		230.28
*Johnson, Monroe J. and Nan M.		420.28
*Johnson, Monroe J. and Nan M.		45.60
Keough, Daniel J.		45.60
Lampron, Alfred P. and Janet B.	(Bal.)	75.92
Leisure Living Communities, Inc.		13,959.30
Lestage, Philip E. and Mildred F. V.		82.08
Libby, Sherwood H. and J. Lorraine		37.62
Lunt, Ernestine		59.28
Libby, Harry K.		136.80
Mackey, Neil		25.08
Maxwell (by Gwendolyn Rice)	(Bal.)	205.40
Michaud, Herbert		158.08
Palmer, William and Anita L.		18.62
Petrin, Richard R. and Dorothy A.		193.80
RMD Associates, Inc.		279.30
Roy, Rene and Jeanette		161.12
Robinson, Charles E.		159.60
Sanborn, Norwood S. and Waverlet R.		36.48
Sandquist, Kent R. and Stephen Pearson		45.60
Selander, Francis D. and Barbara L.		140.22
Smith, Charles F. and Barbara A.		29.64
Smith, Leon		20.90
Standish Land & Farm Corp.		152.76
Stasulia, William Charles		98.42
Strout, Ralph L.	(Bal.)	21.60
Swasey, Joseph, Heirs		69.54
Sullivan, James H.		159.60
Vesprini, Armando P. and Mary A.		175.56
Welch, A. William and Pauline M.		205.20
Williams, Gardiner H. and Barbara H.	(Bal.)	47.24
Wood, Paul H. and Carol A.		93.48
		$ 22,906.32
Total Taxes Outstanding Jan. 31, 1972		$ 44,297.00

* Paid in full since January 31, 1972 and prior to reports going to print.

PRIOR YEARS' TAXES LISTED AS OUTSTANDING

January 31, 1972

	1970	1969	Total
Berry, Colby L.	$	$ 2.97	$ 2.97
Brown, Norman F.	3.00		3.00
Cushman, Elmore		3.00	3.00
Damon, Earl S.	3.00	3.00	6.00
Dudley, Leon E.	3.00		3.00
Elwell, Dana		3.00	3.00
Ford, Carroll W.		3.00	3.00
Foster, Edwin	24.20		24.20
Garland, Clarence		3.00	3.00
Glantz, James A.		3.00	3.00
Harmon, Maurice C.		3.00	3.00
Harmon, John B.		3.00	3.00
Koehling, Linwood W., Jr.		3.00	3.00
Libby, Herbert L. and Elsie M.		74.00	74.00
Nelson, Gary	3.00		3.00
Nelson, Stanwood C.	9.12	7.92	17.04
Oleson, Theodore		3.00	3.00
Perkins, Donald G.		3.00	3.00
Plummer, Forrest A.	22.80		22.80
Rich, Gary	3.00		3.00
Smith, Kurt	3.00	3.00	6.00
Stanley, Kenneth	3.00	3.00	6.00
Ward, William M.	17.10		17.10
Whitcomb, Dennis		3.00	3.00
Totals	$ 97.22	$ 123.89	$ 221.11

TAX LIENS ON 1970 TAXES

(Remaining Unpaid and Due to Expire on November 20, 1972)

Brooks, Lyndon R.		$ 28.85
Charron, Wilfred H. and Marion F		363.11
Cormier, Leo J.		118.66
Damon, Earl		16.93
DiBiaso, Stephen P.		213.28
Distasso, Patsy and Rita		28.85
Duren, Harold M., Heirs		148.09
Fickett, Ernest D.		46.71
Ford, Carroll W.		52.70
Fowler, Sandra, Gary and Steven		64.62
Hanscome, Elizabeth A. and Kermit		73.40
Hill, Stanley D. and Maureen J.	(Bal.)	63.38
Irish, Calvin L. and Bessie		76.55
Jordan, Lester and Marjorie		52.70
Libby, Herbert L. and Elsie M.		124.24
Low, Gordon E.		100.40
Lund, Elmer V.	(Bal.)	48.47
Morrell, Everett E. and Janette A.		52.70
McNamara, Shirley		339.26
Nelson, Stanwood C.		255.79
Plummer, Forrest A. and Renate		160.02
Plummer, Forrest Archie		279.26
Rich, Judith Ann	(Bal.)	13.47
Sanborn, Norwood S. and Waverlet R.		28.85
Sanborn, Alice		28.85
Selander, Francis D. and Barbara L.	(Bal.)	71.64
Tanguay, Robert R. and Naoko F.		160.40
Ward, William M. and Betty M.		76.55
Webber, Phyllis G. and Robert W.		52.70
Webber, Phyllis G. and Robert W.		28.85
Webber, Phyllis G. and Robert W.		148.47
Yankowsky, William J. and Helen E.		148.47
Total		$3,466.22

RESIDENT TAX LIST

	Map	Lot	Land	Build.	Tax
Adams, William P. and Elizabeth P.	20	5	350		26.60
Adams, William P. and Elizabeth P.	54	6	4800	6450	855.00
A. K. S. Corp.	21	4	245	4200	337.82
A. K. S. Corp.	21	12	330	3000	253.08
Airport Garage	5	8B	495	1500	151.62
Aldrich, Elmer C. and Helen L.	22	14	875	1275	163.40
Alexander, David J. and Shirley J.	37	18	495	3600	311.22
Allen, Beverly D.	57	59	125	2100	169.10
Allen, Donald E.	39	4	910	3600	342.76
Allen, John E. and Beverly D.	57	50	1200	2550	285.00
Allen, John E. and Beverly D.	57	60	245	900	87.02
Alley, Elmer H.	13	38	330		25.08
Alley, Elmer H.	9	27	450		34.20
Alley, Lawrence W.	9	21	525	2100	199.50
Alley, Lawrence W.	9	19	495	150	49.02
Amato, Francis J. and Waneta	19	10	710	6000	509.96
Anderson, Donald L.	6	69	245	1500	132.62
Anderson, Ernest A. and Nita M.	50	116	125	1800	146.30
Anderson, Jayne S.	25	49	1500	1200	205.20
Anderson, Mabel G.	35	27	600	2100	205.20
Annis, Chester O. and Dorothy G.	51	16	3600	3600	547.20
Annis, Chester O. and Dorothy G.	51	8	510		38.76
Appel, Ruth and Rowe, Margaret	5	69	1575	8625	785.46
Appel, Ruth and Rowe, Margaret	29	1	2835		215.46
Ashley, Cleo P. and Georgia L.	5	63	630	1800	184.68
Ashley, Annie					45.60
Atkins, Thomas V. and Gertrude	10	75	535	3900	337.06
Aube, Emile G. and Lena G.	41	11	900	1800	205.20
Aube, Leonard J. and Roside A.	27	26	330		25.08
Aube, Leonard J. and Roside A.	5	38	1075		81.70
Aube, Leonard J. and Roside A.	27	30	740	1500	170.24
Aube, Leonard J.	6	16	65		4.94
Aube, Leonard J.	27	27A	495		37.62
Aube, Leonard J.	27	37	495		37.62
Aube, Leonard J.	27	39A	495		37.62
Aube, Richard L. and Shirley A.	5	42	2425	2700	389.50
Aube, Richard L. and Shirley A.	5	39	40		3.04
Aube, Richard L. Shirley A.	25	35	1500	1950	262.20
Ames, Cecil B.	5	42		1650	125.40
Babb, Philip G. and Constance L.	5	8A	495		37.62
Bailey, Edna F.	7	3	1150	3300	338.20

	Map	Lot	Land	Build.	Tax
Bailey, Mark C. and Marjorie E.	33	15	900	3000	296.40
Bailey, Mark C. and Marjorie E.	33	29	900		68.40
Bailey, Mabelle, Heirs	8	9	3025		229.40
Bailey, Mabelle, Heirs	8	2	30		2.28
Bailey, Ralph C. and Evelyn L.	17	45	625	1800	184.30
Bailey, Robert T.	35	32	925	3300	321.10
Baker, Susie M.	8	28A	1135	1950	234.46
Banks, William H. and Thelma E.	43	21	330	1425	133.38
Banks, William H. and Thelma E.	43	64	360	225	44.46
Barber, Janet M.	41	2A	245	1500	132.62
Barber, Melvin E. and Irene M.	10	50	1635	1500	238.26
Bartlett, Kenneth F. and Helen F	22	13	1500		114.00
Bartlett, Kenneth F. and Helen F.	22	43	505	2400	220.78
Barton, William O. and Bertha A.	34	8	600	1800	182.40
Bean, James P. and Evelyn I.	41	14	495	1500	151.62
Bean, Paul			495	1425	145.92
Bearor, Elwood V. and Norma M.	36	5	915	3450	331.74
Beedy, Robert H. and Janice D.	3	19	500	5700	471.20
Begin, Camille	6	31	1595	3300	372.02
Bell, Charles and Louise J.	36	10	900	1500	182.40
Bennett, Joseph A. and Barbara J.	5	53	330	2625	224.58
Bernier, Paul E. and Imelda J.	43	19	660	2550	243.96
Berry, Alice	36	23	215		16.34
Berry, Alice	2	39	260		19.76
Berry, Colby L. and Mary E.	13	17	1215	2700	297.54
Berry, Paul F. and Helen M.	50	1	330	900	93.48
Bettany, Alice C.	10	69	1420	3600	381.52
Bettany, Alice C.	10	68	450	900	102.60
Bettany, Alice C.	3	47	475		36.10
Biegel, James A. and Barbara D.	10	94	1470	4500	461.70
Billington, Woodrow P. and Alma J.	19	34	1935	2400	329.46
Black, Alton S. and Dorothy M.	27	40	495	2100	197.22
Blais, Paul E. and Geneva A.	14	69	330	500	63.08
Blake, Benjamin H.	14	82	1840	2700	348.46
Blake, Gerald F. and Marilyn J.	28	3	2635	3600	473.10
Blake, Jackson E. and Joan P.	3	30	495	2100	197.22
Blanchet, Gerald and Gertrude I.	5	5	715	1050	134.14
Bliss, Richard, Heirs	23	5	360		27.36
Bliss, Richard, Heirs	23	20	500		38.00
Bliss, Richard, Heirs	1	10	1650		125.40
Bliss, Richard, Heirs	1	6	555		42.18
Bliss, Mattie	1	8	130	4350	340.48
Bogdahn, Jens P. and Jenine M.	48	28	1200	3300	342.00
Bolduc, Robert J. and Catherine L.	40	42	600	2550	239.40

	Map	Lot	Land	Build.	Tax
Bonville, Daniel T. and Margaret M.	33	4	900	2100	228.00
Boothby, Alice G.	49	35	2520	2400	373.92
Boothby, Alice G.	49	37	245		18.62
Boothby, Alice W.			1165	3600	362.14
Bouchet, Paul E.	6	33	525	2700	245.10
Boulter, Carl O.	2	60	3275	2400	431.30
Boulter, Carl O.	2	63	100		7.60
Boulter, Carl O.	3	33D	60		4.56
Boulter, Carl O.	3	33A	420		31.92
Boulter, Carl O.	3	25	115		8.74
Boulter, Carl O.	2	64	365		27.74
Boulter, Donald C. and Eleanor C.	36	24	1130	3000	343.52
Boulter, Roy C.	6	34	855	3600	338.58
Boulter, Roy C.	5	48	660		50.16
Boulter, Roy C. and Meserve, Hattie	2	48	1030		78.28
Boulter, Sherman and Betty	5	22	355		26.98
Boulter, Sherman and Betty	2	33	110		8.36
Boulter, Sherman and Betty	2	31A	2000	2700	528.20
Boulter, Sherman	1	11	277		21.05
Boulter, Sherman and Betty E.	2	31	1600	4800	486.40
Boulter, Sherman and Betty E.	2	32	520	3075	273.22
Bourgeois, Thirza	2	52	820	1800	199.12
Bowlby, Lewis E. and Sandra J.	5	65	750	3150	296.40
Bracken, Harold B. and Helena S.	25	20	750	1500	171.00
Bracken, Harold B.	25	16	330		25.08
Brackett, Lilla	14	11	1535	1800	253.46
Brackett, Ralph M. and Alice L.	32	27	495	1050	117.42
Brackett, Ralph M. and Alice L.	33	37	900	1800	205.20
Brackins, Frazier G. and Isabel B.	48	1	495	1875	180.12
Brackins, Frazier G. and Isabel B.	48	8	495		37.62
Bradbury, Harrington G. and Ruth L.	6	7	1490		113.24
Bradbury, Harrington G. and Ruth L.	6	1	1727	3900	427.65
Bradeen, Clayton R. and Beverly K.	48	80A	330		25.08
Bradeen, Alan	14	58		1800	136.80
Bradeen, Clayton R. and Beverly E.	14	58	1200	3900	433.20
Bragdon, Harvey H.	58	11	2400	4500	524.40
Brofee, David H. and Marilyn P.	35	14	900	4200	387.60
Brooks, Kenneth R. and Nila M.	14	62	900	3000	296.40
Brooks, Pearl D.	24	27	125		9.50
Brooks, Ralph M. Jr. and Lillian R.	3	26	1000	1800	212.80
Brooks, Roger B. and Geneva H.	6	21	330	3000	253.08
Brown, Alan E. and Sally B.	6	93	495	2700	242.82

	Map	Lot	Land	Build.	Tax
Brown, Catherine	35	10	900	3600	342.00
Brown, Catherine	12	5	2290	300	196.84
Brown, Catherine	9	23	370		28.12
Brown, Catherine	9	22	715		54.34
Brown, Charles F. and Catherine M.	35	11	600	1350	148.20
Brown, Charles F.	36	18	1800	3600	410.40
Brown, Clarence E. and Florence E.	5	18	160		12.16
Brown, Clarence E.	3	33C	1500	2400	296.40
Brown, Clarence E.	2	59	60		4.56
Brown, Clarence E.	5	8	770		58.52
Brown, Clarence E.	5	3	495	500	106.02
Brown, Emma L.	5	49	330	1650	150.48
Brown, Harold M. and Eva M.	10	51	1255	2400	277.78
Brown, Richard N. and Elaine	10	1	1240	1800	231.04
Bryan, William W. and Anna B.	8	27	495	4200	356.82
Bryan, Thomas P.	51	18	2400	3000	410.40
Buck, Ervin A.	9	6	495	2400	220.02
Buckley, Helen F.	40	34	600	2700	250.80
Buckley, Mary M. and Frankie P.	6	79	1210	2400	274.36
Burdwood, Gladys	14	17	515	2400	221.54
Burdwood, James L. and Barbara A.	40	26	900	3300	319.20
Burleson, Thomas H. and Betty Jean	10	39, 40	1050	3000	535.80
Burnell, Clyde D. and Leona S.	6	99	495	3000	265.62
Burnell, Clyde D. and Leona S.	6	98	55		4.19
Burnell, Paul G. and Aline V.	32	16	900	3000	296.40
Burnell, Philip M. and Janet D.	7	2	1175	3000	317.30
Burnell, William M.	33	13	100		7.60
Butler, Donald S. and Carol J.	40	45	900	3600	342.00
Butler, Wendall E. and Ruth M.	35	6	600	4200	364.80
Butterfield, Albert H., Heirs	35	9	900	2400	250.80
Butterfield, Albert H., Heirs	22	3	750		57.00
Butterfield, Albert H., Heirs	10	82	580		44.08
Butterfield, Albert H., Heirs	6	88C	145		11.02
Butterfield, Albert H., Heirs	6	43	115		8.74
Buzzell, Helen	36	9	920	2400	252.32
Blake, Vern					15.96
Babbidge, Hueling	40	27		1500	114.00
Caler, Alfred P., Shirley, Jeannette	31	5	900	1800	205.20
Campbell, Mary P. and Lester G.	3	31A	380		28.88
Campbell, Mary P. and Lester G.	3	35	500	750	95.00
Cardello, Joseph R. Jr. and Maria D.	37	14	330	6000	481.08
Carter, Lewis D.	9	41A	530	900	108.68

	Map	Lot	Land	Build.	Tax
Carter, Norven W. and Hilda E.	32	12	600	3000	273.60
Carver, Maude E., Heirs	5	79A	260		19.76
Carver, Maude E., Heirs	2	62	320		24.32
Cawood, Lewis G. and Frances N.	30	48	555	900	110.58
Cawood, Lewis G. and Frances N.	3	5	330	2700	230.28
Cednilnik, John J. and Gridley, June J.	48	50	890	3300	318.44
Charron, LaVerne F. and Martha A.	33	40	600	1950	318.44
Charron, Wilfred H. and Marion F.	14	26	900	2250	239.40
Charron, Wilfred H. and Marion F.	14	55	900	3900	364.80
Chartier, Robert A. and June S.	5	12	625	4350	378.10
Chase, Leon E. and Agnes H.	27	29	330	750	82.08
Chick, Carrie M. and S. Malcolm	10	88	1420	450	142.12
Chick, Virgue A. and Kitty A.	48	25	2760	4500	551.76
Chick, Virgue A. and Kitty A.	48	6, 24	4800	6600	866.40
Choate, Donna M.	38	6	450	3000	262.20
Christie, Lindon E. and Ethelyn P.	21	3	245	4650	372.02
Christy, George E. and Betty R.	57	11	1200	6000	547.20
Christy, George E. and Betty R.	57	97	125		9.50
Churchill, Clarence A.	8	14	370		28.12
Churchill, Clarence A.	8	12	605	2100	205.58
Churchill, Clarence A.	9	15	1640	150	136.04
Churchill, Donald W. and Beverly J.	33	9	900	3000	296.40
Chute, Ivan P. and Rae C.	14	16	540	2400	223.44
Chute, Lester H., Jr. and Rebecca F.	3	47B	495	2100	197.22
Ciccarone, Amelia S.	35	20	450	3300	285.00
Clark, Frank L. Jr.	34	4	600	1950	193.80
Clement, Ivan C. and Edith H.	57	30	2400	3900	478.80
Clement, Ivan C. and Edith H.	57	79	300	2400	207.48
Clifford, Dorothy M.	6	26	500	2400	220.40
Clifford, L. Pearl				900	68.40
Clough, Frances E.	21	52	750	1500	171.00
Cobb, Lawrence A.	14	51, 52	1025	900	146.30
Cobb, Lawrence A. and Irene	14	72	900	2400	250.80
Cobb, Robert E. and Phyllis	31	18	900	1500	182.40
Connolly, John A. Jr. and Jo-Anne	17	43	560	5800	483.36
Connolly, John A. Jr. and Jo-Anne	17	42	720		54.72
Conrod, Douglas F.	57	48	1200	2700	296.40
Conrod, Douglas F.	57	62	125		9.50
Cook, C. Allan and Elizabeth A.	35	3	600		45.60
Cooley, Merle	27	27	495		37.62

	Map	Lot	Land	Build.	Tax
Coperthwaite, Dorothy P.	40	2	900	3000	296.40
Cote, Fred E.	15	28	525	2100	199.50
Cote, Fred E.	13	46	30		2.28
Cousins, Beatrice A.	36	22	985	3300	325.66
Cousins, Beatrice A.	1	15	495		37.62
Cousins, Beatrice A.	2	19A	261		19.83
Cousins, Beatrice A.	2	2	45		3.42
Covert, Robert J. and Barbara E.	26	11	750	750	114.00
Cross, Clyde A. and Emma T.	35	5	600	4200	364.80
Cummings, Chester M. and Rose V.	47	4	1680	3300	381.48
Curry, Herbert E. and Elizabeth M.	26	13	750	1800	193.80
Curry, Hugh A. and Virginia E.	26	49	330	2775	235.98
Carver, Frank B.	5	42		1650	125.40
Curtis, Jacqueline H., Heirs	47	11	1200	3000	319.20
Curtis, Jacqueline H., Heirs	47	12	125		9.50
Curtis, Raymond W. and Olive M.	37	4	980	2400	256.88
Daggett, Francis	20	56	495	1800	174.42
Damon, Earl	6	28		150	11.40
Damon, Ralph H. and Waltrand, Ida	3	48	495	3450	299.82
Davidson, Hazel A.	19	15	495	1200	128.82
Davis, Donald F. and Gladys D.	35	2	330	1500	139.08
Davis, Genice	3	64	495	3300	288.42
Davis, Leslie J. and Anne J.	21	15	245	1200	109.82
Davison, Walter G. and Helen D.	52	8	2160	4425	500.46
Day, Roland A. and Hilda M.	3	32	535	1800	177.46
Day, True W. Jr. and Bertha L.	5	40	510	1500	152.76
Decker, M. Gordon, Heirs	5	13	445		33.82
Decker, M. Gordon, Heirs	5	15	45		3.42
Decker, M. Gordon, Heirs	5	6	345		26.22
Decker, M. Gordon, Heirs	5	14	515		39.14
Decker, Norman K.	5	9	900	1500	182.40
Delcourt, Gerald A. and Sandra H.	19	33	795	3450	322.62
Densmore, Henry B. and Germaine C.	33	46	995	3600	349.22
Dartinger, Gordon F.	26	54	230	1500	131.48
Dickson, Arthur D. and Ruth F.	10	96	1160	3450	350.36
Doiron, Agnes	34	13	900	2700	273.60
Doiron, Agnes	22	30	1395	1425	214.32
Doiron, Agnes	22	50	245		18.62
Dolloff, Carroll R.	19	31	495	2400	220.02
Dolloff, Harold E.	26	25	1500	1425	222.30
Dolloff, Harold E. and Mary E.	9	38	3905	2025	450.68
Dolloff, Orin P. and Zela B.	10	98	1170		88.92
Dolloff, Orin P.	36	13	600	3000	273.60

	Map	Lot	Land	Build.	Tax
Dolloff, Orin P.	26	37	3000	1350	330.60
Dolloff, Robert M. and Donna F.	19	30	660	3150	289.56
Dolloff, Wesley C. and Susanne T.	9	37	1085	3000	310.46
Dolloff, Wesley C.	9	18	1225		93.10
Dolloff, Wesley C. and Susanne	6	49	125		9.50
Donald, Harvey L.	35	22	900	3600	342.00
Douglass, Benjamin R. and Beverly L.	10	32	600	3000	273.60
Dow, Benjamin A.	10	37	495	2700	242.82
Dow, Hazel C.	10	70	2035	4200	701.86
Dow, William L. and Hazel C.	10	2	180		13.68
Dow, Herbert W., Heirs c/o Pearl Brooks	6	38	885	2700	272.46
Dow, Lyndon R.	2	67	255		19.38
Dow, Lyndon R.	6	18	3955	8400	939.98
Dow, Lyndon R.	27	8	495		37.62
Dow, Lyndon R.	27	15, 16, 17, 19	630		47.88
Dow, Lyndon R.	24	6	330		25.08
Dow, Lyndon R.	10	9	120		9.12
Dow, Lyndon R.	10	33	50		3.80
Dow, Lyndon R.	14	1	245		18.62
Dow, Lyndon R.			155		11.78
Dow, Lyndon R.	8	21	1095		83.22
Dow, Lyndon R.	8	20	1885		143.26
Dow, Lyndon R.	6	86	850		64.60
Dow, Lyndon R.	6	44	410		31.16
Dow, Lyndon R.	6	36	220		16.72
Dow, Lyndon R.	6	27	280		21.28
Dow, Lyndon R.	6	3	1620		123.12
Dow, Lyndon R.	5	26	310		23.56
Dow, Lyndon R.	3	40	845		64.22
Dow, Lyndon R.	3	80	90		6.84
Dresser, Eunice S.	6	57	420	750	88.92
Dresser, John E. and Elizabeth	21	22	510	1800	175.56
Drew, Beverly B.	23	7	360	1800	164.16
Drew, David Jr.	2	7	1800		136.80
Drew, David F. Jr., and Beverly B.	29	3, 7	5145	6450	881.22
Drew, David F. Jr., and Beverly B.	29	15	2250	1650	296.40
Drew, David F. Jr., and Beverly	29	18	175		13.30
Driggers, Carl J. and Gloria A.	21	13A	495	3600	311.22
Drown, Anna Bernice	10	3	910	6750	582.16
Drummey, John F.	28	5	2800		212.80
Drummey, John F.	28	6	125		9.50

	Map	Lot	Land	Build.	Tax
Duchaine, Philip R. and Janet R.	10	18	900	2250	239.40
Dudley, Arthur C. and Beverly K.	36	36	450	3000	262.20
Dudley, Leon Eugene and Donna J.	2	10	330	3600	298.68
Dumbrocyo, Bernard	13	21	1355	2100	262.58
Dumbrocyo, Richard B. and Sandra Lee	17	53	495	2250	208.62
Dunning, Roger F. and Idolyn H.	36	33	945	4200	391.02
Dunton, Gary E. and Glenda J.	14	74	900	3300	319.20
Dupuis, Joseph H. and Thelma C.	10	86	505	2550	232.18
Duren, Harold M., Heirs	34	14	900	1200	159.60
Durgin, Susie	32	23	600	2400	228.00
Dyer, Harry L., Heirs	20	57	1370	2100	263.72
Dyer, Howard	19	21	495	2250	208.62
Dyer, Irving W. and Helen E.	22	23	750	1500	171.00
Dyer, Maurice B. and Margaret B.	3	65	500	1500	152.00
Dyer, Maurice B. and Margaret B.	27	10	330	4200	344.28
Dyer, Mildred L.	53	1	760		57.76
Dyer, Stanley E. and Lorraine E.	20	4	510	2100	198.36
Dyer, Stanley E. and Lorraine E.	53	17	1200	900	159.60
Darling, Stanley	5	42		1500	114.00
Delcourt, Michael	5	42		1650	125.40
Edgecomb, Alice L.	40	6	900	1800	205.20
Edgecomb, John J. and Esther M.	14	54	1185	4800	454.86
Edgecomb, John J. and Esther M.	13	33	585		44.46
Edwards, Erroll M. and Joyce R.	10	10	330	450	59.28
Edwards, Erroll M. and Joyce R.	10	8	525	1500	153.90
Eichenbaum, Irving	50	8	600		45.60
Eichenbaum, Irving	50	118	125	2400	191.90
Eliason, Linwood R. and Glenna A.	57	16	3600	7800	866.40
Ellinwood, Eugene D., Heirs			960	2400	255.36
Elliott, Frank A. and Rolene	3	16	400		30.40
Elliott, Frank A. and Rolene P.	3	8	330		25.08
Elliott, Frank A. and Rolene P.	3	15	1010	3000	311.60
Elwell, Charles W.	31	22	900	2700	273.60
Elwell, Esther Rand	9	54	580		44.08
Emery, Grace	13	31	300		22.80
Emery, Grace M.	17	54	600	1050	125.40
Emery, Norris, Heirs	7	20	90		6.84
English, Clifford L. and Marie M.	54	5	3120	6600	738.72
Estabrook, Alan P.	2	21	200		15.20
Estabrook, Allan P. and Frances G.	2	20	1975	3900	473.86
Estes, Collette L.	28	8A	330	5400	435.48
Estes, Ralph D. and Mertie E.	4	1	1340	3600	375.44
Evans, Katherine	17	32	185		14.06

	Map	Lot	Land	Build.	Tax
Evans, Katherine L.	17	31	615	1200	137.94
Evans, Percy					68.40
Fair, F. Willis	14	84	2010	3900	449.16
Farley, Charles E., Heirs	13	72	525	150	51.30
Farley, Philip W. and Gloria E.	14	66	905	2400	251.18
Farnham, Sophie H.	17	3	450	3000	262.20
Farnham, William H. and Shirley A.	17	2	535	2400	223.06
Farnum, Ruth	41	5	1800	8250	969.00
Farrow, Wilburn R. and Phyllis E.	32	28	600	2850	262.20
Fecteau, Donald E. and Pauline M.	6	72	505	3900	334.78
Fecteau, Edmund J.	10	91	615	1500	160.74
Fecteau, Norman L. and Joanne B.	8	39	505	2100	197.98
Fecteau, Robert E. and Cecile P.	31	15	600	2550	239.40
Fecteau, Robert E. and Cecile P.	31	9	905		68.78
Fellows, Raymond C.	30	49	1275	2700	302.10
Fickett, Ernest D.	17	51	535	225	57.76
Field, James W. and Ruth F.	17	1	595		45.22
Finley, Hollis G. and Maxine M.	26	41	330	1500	139.08
Fitch, Edna M.	51	9	495	3900	334.02
Fitch, Edna M.	51	14	1010		76.76
Flament, Arthur A. and Jeanette	10	21	495	3300	288.42
Flint, Walter W. and Jane R.	9	56	540	2400	223.44
Fogg, Norman and Lillian	22	25	750	1725	188.10
Ford, Carroll W.	13	26	495	300	60.42
Ford, Glenys	14	63	910	1500	183.16
Ford, Anson H. and Janet M.	17	49	495	750	94.62
Ford, Leon C.	17	47	330	1200	116.28
Foss, Warren	5	2	330	1500	139.08
Fossett, Chester H. and Grace D.	20	27	495	3300	288.42
Foster, Arnold B. and Joanne D.	31	4	900	1500	182.40
Foster, Edwin	32	20	900	900	136.80
Foster, Eugene	40	3	900	600	129.96
Foster, Eugene K.	10	79	155		11.78
Foster, Harry A. and Dorothea R.	51	20	2160	5100	551.76
Foster, Ronald and Arville	14	78	370		28.12
Foster, Ronald and Arville	41	10	900	2700	273.60
Foster, Ronald and Arville	17	23	345		26.22
Foster, Eugene K.	14	93	2115	1500	274.74
Fox, Nathaniel Jr. and Erma E.	8	38	495	2100	197.22
Foye, Robert I. and Polly R.	3	14	642	2100	208.39
Frank, Joseph C. and Marilyn	36	38	450	2700	239.40
Frost, Jeffery C. and Eleanor A.	26	60	330	2700	230.28
Fulton, John J.	41	38	1200	6000	592.80
Fulton, John J.	14	57	900		68.40

	Map	Lot	Land	Build.	Tax
Ferguson, Harold D.	5	42		1800	136.80
Foster, Cedric	27	30		1500	114.00
Fulton, Youbell Y.	35	1	495	3000	265.62
Gailey, Wilbert D. and Mary H.	36	28	450	4800	478.80
Gain, Carl R. and Violet M.	32	10	900	1500	182.40
Gaisford, Inez	35	18	600	3000	273.60
Gallant, Donald L. and Norma E.	9	35	510	1800	175.56
Gallant, Harold E. and Hazel S.	10	64	1175	3600	362.90
Giandrea, Herbert S. Jr. and Sandra P.	56	32	245	1575	138.32
Gilbert, Cass, Inc.	20	36	510	1050	118.56
Gilmore, Roy C.	44	11	245	1800	155.42
Gipson, Dorene S.	26	40	330	1200	116.28
Gipson, Dorene S.	26	35	750		57.00
Glidden, Ina	14	83	485		36.86
Glidden, Sheldon A. and Thelma J.	52	11	3760	3000	513.76
Glidden, Sheldon A. and Thelma J.	19	32	540	2700	246.24
Gordon, Edith	40	32	450	3000	262.20
Gordon, John L.	14	68	400		30.40
Gordon, John L.	14	53	85		6.46
Gould, Albert E. Jr.	13	5	1100	2400	266.00
Gowen, R. Harold	20	30	495	3600	227.18
Gowen, R. Harold	20	7	5420		411.92
Gowen, R. Harold	20	32	4070	9000	993.32
Gowen, R. Harold	20	31	150		11.40
Graffam, Reginald M. and Mary C.	34	11	945	2700	277.02
Grant, George L. and Victoria K.	33	43	900	1500	182.40
Grass, Calvin F. and Jane R.	16	1	660	3600	323.76
Gray, Asjland C. and Madeline	40	8	900	1650	193.80
Gray, Carl and Louise S.	5	45	1610		122.36
Gray, Carl and Louise S.	30	7	1125		85.50
Gray, Louise S.	6	13	2280	3000	404.70
Grundy, Tilly	18	7	495	1350	140.22
Gryskwicz, David R. and Carlene M.	6	78	500	3975	346.94
Gryskwicz, Gerald L. and Diane C.	6	40	550	3300	292.60
Gryskwicz, Stanley M. Jr., and Elaine M.	35	4	600	3600	319.20
Gryskwicz, Stanley M. Jr., and Elaine M.	35	8	875		66.50
Gunter, June B.	5	19	380		28.88
Gunter, Stewart W. and Mary E.	33	34	900	4275	393.30
Gustin, Lester G. and Maude G.	36	32	900	3000	296.40
Gunter, John Waring					3.42
Googins, Daniel J.	5	42		2100	159.60
Hahn, George W. and Geraldine	21	50	825	1500	176.70

	Map	Lot	Land	Build.	Tax
Hahn, George W. and Geraldine	21	23	245	225	35.72
Hall, Austin W. and Patricia M.	41	12	600	2700	250.80
Hall, Esther Wadsworth, Wadsworth, Jessie E.	45	7	7560	9000	1,258.56
Hall, Esther Wadsworth	45	8	7830	2100	754.68
Hall, Robert Wilson	10	36	910	4800	433.96
Hall, John L. and Nancy J.	33	10	600	1200	136.80
Hall, Sheila E.	26	53	330	900	93.48
Hall, Sheldon L. and Edith M.	39	7	600	3000	273.60
Ham, Philip W. and Duane	43	10	2400	1575	302.10
Ham, Philip W. and Ida M.	43	11	2400	1800	319.20
Hamilton, Yvonne	26	46	330		25.08
Hamilton, Elwood G.	26	56	495	900	106.02
Hamilton, Judith G.	22	34, 35	495	1500	151.62
The Hanold Company	35	23A	1200	4500	433.20
The Hanold Company	10	47	3865	30000	3,143.74
Hanold, Edith	35	23	900	3300	319.20
Hanson, Bruce L.	9	36A	495	2400	220.02
Hanscome, Alice M.	17	18	500	150	49.40
Hanscome, Kermit W. and Elizabeth A.	34	19	495	600	83.22
Hanscom, Richard, Heirs	13	23	495		37.62
Hanscom, C. Henry, Jr.	13	95	245	600	64.22
Hanscom, Clyde and Leona	31	3	900	1500	182.40
Hanscom, George	13	69	590	1200	136.04
Hanscom, Olive	33	27	600	600	91.20
Harding, Elizabeth M.	6	2	610		46.36
Hardison, Lester H. and Vivian M.	27	36	495	1950	185.82
Harkins, Richard J. and Joan C.	2	38	495	2400	220.02
Harmon, Alfred J. and Nancy A.	38	2	900	1500	182.40
Harmon, Bernice R.	8	42	515	1200	130.34
Harmon, Carl M. and Janet C.	33	11	600	2100	205.20
Harmon, Clayton C.	18	18	120		9.12
Harmon, Clayton C.	19	19	1270	3300	347.32
Harmon, Frank A. and Charlotte	34	12	900	1500	182.40
Harmon, Gerald E.	40	24	100		7.60
Harmon, Harold P.	6	68	530	2700	245.48
Harmon, Harold P.	17	26A	55		4.18
Harmon, Louise M.	19	18	330	1500	139.08
Harmon, Neal W. and Beverly A.	34	6	945	3600	345.42
Harmon, William E. and Susan F.	33	33	900	1950	216.60
Hartford, Stewart F. and Hazel D.	10	5	930	4650	424.08
Harvey, Abbie	31	2	600	1950	193.80
Haskell, Rudolph and Donna L.	9	30	510	1800	175.56

	Map	Lot	Land	Build.	Tax
Hawkes, Alan W.	13	47	150		11.40
Hawkes, D. Wilson	16	17	775		58.90
Hawkes, D. Wilson	44	3	4140	3300	565.44
Hawkes, D. Wilson	13	90	495	450	71.82
Hawkes, D. Wilson	9	8	565		42.94
Hawkes, D. Wilson	9	11	725		55.10
Hawkes, D. Wilson	9	14	985		74.86
Hawkes, D. Wilson	9	28	375		28.50
Hawkes, D. Wilson	13	15	1410	2100	266.76
Hawkes, D. Wilson	13	81	870		66.12
Hawkes, D. Wilson	13	82	15		1.14
Hawkes, D. Wilson	13	83	10		.76
Hawkes, D. Wilson	13	87	10		.76
Hawkes, D. Wilson	13	88	420		31.92
Hawkes, D. Wilson	17	20	1395		106.92
Hawkes, D. Wilson	47	42	2400		182.40
Hawkes, D. Wilson and Josephson, Beryl and Arnold	16	8	15		1.14
Hawkes, D. Wilson and Josephson, Beryl and Arnold	16	9	1065		80.94
Hawkes, Delmont R.	12	7	3500		266.00
Hawkes, Delmont R. and Rich, John	12	8	2750		209.00
Hawkes, Delmont R.	12	9	905		68.78
Hawkes, Delmont R.	13	93	915	3000	297.54
Hawkes, Delmont R.	2	47	4830		367.08
Hawkes, Delmont R.	13	32	4315		327.94
Hawkes, Delmont	17	34	220		16.72
Hawkes, Delmont	13	2	285		21.66
Hawkes, Delmont	13	9	470		35.72
Hawkes, Delmont	13	10	260		19.76
Hawkes, Delmont	13	18, 17A	940		71.44
Hawkes, Delmont	13	30	240		18.24
Hawkes, Delmont	13	48	285		21.66
Hawkes, Delmont	13	54	190		14.44
Hawkes, Delmont	13	78	295		22.42
Hawkes, Delmont	13	84	1500		114.00
Hawkes, Delmont	13	85	15		1.14
Hawkes, Delmont	14	4	125		9.50
Hawkes, Delmont	16	2	4505		342.28
Hawkes, Delmont	16	17A	495		37.62
Hawkes, Delmont R.	46	5	2880		218.88

	Map	Lot	Land	Build.	Tax
Hawkes, Delmont R. and Marean, Iva S.	13	41A	575		43.70
Hawkes, Delmont R. and Marean, Iva S.	9	38A	375		28.50
Hawkes, Delmont R. and Rich, John	13	80	600		45.60
Hawkes, Delmont R. and Rich, John	13	79	180		13.68
Hawkes, Delmont and Wilson	16	18	5060		384.56
Hawkes Lumber Co.	13	74	2610	3600	768.36
Hawkes Lumber Co.	13	68	330	900	93.48
Hawkes Lumber Co.	17	19	410		31.16
Heald, Harold	27	27B	495	1200	128.82
Heath, Arthur H.	14	28	495		37.62
Heath, Reginald V. and Arlene A.	14	27	510	1350	141.36
Heath, Reginald	14	29	65		4.94
Heggeman, Priscilla R.	36	7	450	1950	182.40
Heggeman, John A. and Norma L.	35	17	600	2400	228.00
Heggeman, Robert M. and Priscilla	36	3	905	3600	342.38
Heggeman, Robert M. and Priscilla	30	15	1170	1950	237.12
Heggeman, Robert M.	35	14A	600		45.60
Herrick, Stanley E. and Martha P.	48	27	5645		42902
Hersey, Rosetta	8	11	495	1050	117.42
Hethcoat, Joseph and Blanche	40	27	1900		144.40
Heward, Joseph D. and Ruby P.	50	14	2160	3450	426.36
Heward, Joseph D. and Ruby P.	50	78	125	1350	112.10
Hibbard, Merton T.	26	12	750	1200	148.20
Higgins, Charles E., Heirs	3	23	50		3.80
Higgins, Merritt S. and Ruth E.	9	17	495	1500	151.62
Higgins, Nancy M.	36	39	600	2700	250.80
Higgins, Nancy M.	26	38	1500	900	182.40
Higgins, Nancy M.	36	1	945		71.82
Higgins, Richard M.	36	1A	1800	6600	752.40
Higgins, Roberta L.	28	17	1875	1800	279.30
Hills, Carl S.	3	57	495	1450	147.82
Hill, Maureen J.	40	19	600	2650	247.00
Hillman, Virgil R. and Fay H.	10	31A	900	3600	342.00
Hodson, Gertrude	21	20	245	375	47.12
Hobson, Gertrude	21	53	750	2400	239.40
Hodgkins, Dorothy and Atwood H.	6	61	525	1500	153.90
Hodgkins, Harlan W. and Grace T.	6	60	505	1500	152.38
Hodsdon, Herbert and Molly B.	1	5	20		1.52
Hodson, Herbert S. and Molly B.	1	4	525	1000	115.90
Hoffman, Phyllis M.	6	8	670	2700	256.12

	Map	Lot	Land	Build.	Tax
Holmes, Lillian	10	17	930	2400	253.08
Holt, Robert I.	41	32	600	2400	228.00
Hopkins, David A. and Janis D.	10	69A	450	3600	307.80
Horsman, Irene S.	31	23	600	3300	296.40
Houde, Robert J. and Charlotte A.	25	37	750	1500	171.00
Howard, Herbert A. and Vera A.	25	51	750	3150	296.40
Hubbard, Darryl R. and Diane T.	41	17	450	1200	125.40
Huff, Alice W.	22	12	2250	4200	490.20
Hughes, Eleanor W.	14	80	960	2400	255.36
Hughes, Peter B. and Jean L.	18	23	510	3750	323.76
Hulit, Alice M.	33	42	900	2250	239.40
Hulit, James E. and Alice M.	3	63A	495		37.62
Hulit, James E. and Alice M.	19	12	495	2700	242.82
Hulit, Donald E. and Ethelyn L.	6	12	495	2250	208.62
Hulit, Ernest III				750	57.00
Hulit, Ernest Jr. and Dorothy	34	5	900	1500	182.40
Hunt, John W. and Louise E.	35	8A	900	2400	250.80
Haskell, Daniel				1800	136.80
Iatesta, John P. and Suzanne D.	40	28	600	3600	319.20
Ingalls, Harold E.	57	39	1200	3150	330.60
Ingalls, Harold E.	57	72	125		9.50
Irish, Calvin L. and Bessie	9	42	330	600	70.68
Irish, Ernest A.	9	41	85		6.46
Irish, Ernest A. and Leona M.	10	100	495		37.62
Irish, Eugene and Betty Ann	13	37	35		2.66
Irish, Eugene and Betty Ann	19	20	495	2700	242.82
Irish, Eugene and Betty Ann	13	36	1280		97.28
Irish, Mabel Et als	6	96	70		5.32
Irish, Paul R. and Barbara A.	3	36	535	2700	245.86
Ivey, Asbury M. and Lillian L.	23	2	450		34.20
Jackson, Charles and Shirley	2	30	495	1800	174.42
Jackson, Neil E.	40	18	600	2150	209.00
Jacobson, Philip V. and Marlene J.	51	43	265	3000	248.14
Jacobson, Philip V. and Marlene J.	40	11	1200	9000	1,003.20
James, Lewis D. and Santa	31	17	450	2700	239.40
Jamison, Donny R. and Glenne N.	6	20	580	2100	203.68
Jamison, F. Robert and Judith Anne	10	71	900	4500	410.40
Jensen, Peter W. and Hazel L.	40	23	225	2100	176.70
Jewell, Alfred D. and Irene R.	5	54	330	1200	116.28
Jewett, Farnsworth S. and Violet K.	20	37	2200	2100	340.48
Johnson, Katherine E.	3	9	330	1800	161.88
Johnson, Marian P. and Harold W.	49	46	6690		508.44
Johnson, Rachel	14	81	270		20.52

	Map	Lot	Land	Build.	Tax
Johnson, Rachel	2	3	450		34.20
Johnson, Rachel	14	23	380		28.88
Johnson, Rachel	14	13	1500	300	136.80
Johnson, Rupert G. and Rachel L.	14	13A	900	4050	376.20
Johnson, Rupert G.	60	304	600		45.60
Jones, Carrie	33	24	900	1050	148.20
Jones, Howard E.	31	14	900	2100	228.00
Jones, Margaret W.	33	12	900	1950	216.60
Jones, Wilton W. and Judith M.	23	19	330		25.08
Jones, Wilton W. and Judith M.	33	20	600	3900	342.00
Jones. Wilton W. and Judith M.	1	9	180		13.68
Jordan, Barbara M.	41	34	900	3600	342.00
Jordan, Charles E. and Judith M.	56	45	245	1050	98.42
Jordan, Edward F. Jr.	25	32	750	1200	148.20
Jordan, Lester and Marjorie				600	45.60
Josephson, Arnold and Beryl	13	19	510	2700	243.96
Kalil, Charles A.	40	38	975	3750	359.10
Kalil, Charles A.	40	21	1200	1800	228.00
Kaye, Welthy A. and Albert	8	29	1085		82.46
Keller, Frederick E. and Mattie M.	34	7	600	1200	136.80
Kennedy, Arthur R. Jr. and Virginia A.	19	14	760	1800	201.40
Kenison, Arthur L. and Nancy L.	27	9	330	4800	389.88
Kenney, Aubrey E.	40	30	225	225	34.20
Kennie, Edward E. and Norma E.	57	27	1200	2400	273.60
Kimball, Asa B. and Roberta L.	6	89	1005	4800	441.18
Kitchen, Lucy B.	5	10	495	1800	174.42
Klein, Marilyn L.	41	13	940	3000	299.44
Knudsen, Richard L. and Brenda L.	10	23	495	3000	265.62
Kochocki, Frederick F. and Priscilla	6	82	720	2400	237.12
Kruger, Fred R. and Ruth B.	47	34	1200	1800	228.00
Kruper, John	50	4	245	2550	212.42
Labbe, Joseph	34	21	330	100	32.68
Labby, Randolph	27	35	330	750	82.08
LaChance, Ronald E.	57	35	1800	4325	465.50
LaChance, Ronald E.	57	76	245		18.62
LaChance, Ronald E.	63	27	2400		182.40
LaFleur, Alexander R. and Marjorie F.	20	24	5500		418.00
Landry, Raymond and Anna F.	33	44	900	4200	387.60
Langill, Richard J. and Beverly R.	6	29	330	1200	116.28
Langley, Donald A. and Eva M.	10	83	910	2400	251.56
Larry, John A. and Kathleen H.	41	27A	600	4500	387.60

	Map	Lot	Land	Build.	Tax
Larrabee, Dorice V.	52	10	2400	1800	319.20
Lauritsen, Edward H.	14	56	900	2400	250.80
Leary, Norita	6	10	495		37.62
Leavitt, Earle M. and Ruth R.	6	9	515	2400	221.54
Legere, Fred Sr.	18	12	495	150	49.02
Lemieux, Ida E.	13	51	550	750	98.80
LaVasseur, Paul N.	6	37	515	1950	187.34
Levine, Robert M.	20	52	980	5400	484.88
Levine, Robert M.					13.68
Lewis, Rex W. and Rosalind D.	14	91	570	4500	385.32
Lewis, Walter F. Jr. and Pauline	32	8	600	2550	239.40
Libby, Arthur J. and Carolyn G.	19	22	330	1200	116.28
Libby, Arthur J.	19	23	330	3000	253.08
Libby, Arthur J.	19	24	495	600	83.22
Libby, Arthur W.	1	17	1225	2700	298.30
Libby, Arthur W.	2	41	85		6.46
Libby, Arthur W.	22	46	125		9.50
Libby, Arthur W.	1	1	450		34.20
Libby, Barbara L.	5	51	330	2700	230.28
Libby, Brian				1500	114.00
Libby, Clayton W. and Hazel B.	5	47	510	1500	152.76
Libby, Clifford W.	19	25	495	1800	174.42
Libby, Clifford E. and Mary	21	9	245	450	52.82
Libby, Daniel D.				3000	228.00
Libby, Daniel H.	13	12	700	1200	144.40
Libby, Daniel R.	5	35	120		9.12
Libby, Edna	18	14	510		38.76
Libby, Edna and Jewett, Violet	19	3	170		12.92
Libby, Elsie M.	19	27	330	450	59.28
Libby, Fred H. Jr.	19	26	1450	2100	269.80
Libby, George E. and Lorraine S.	52	4	2400		258.40
Libby, George E. and Lorraine S.	19	20	515	1800	175.94
Libby, George E. and Lorraine S.	52	18	330	1200	116.28
Libby, W. Gordon	20	58	2300	1800	311.60
Libby, Herbert L. and Elsie M.	27	34	495	1200	128.82
Libby, Kerry A. and Donna G.	32	22	600	2400	228.00
Libby, Larry H. and Glenda M.	27	28	495	1500	151.62
Libby, Lloyd A. and Elvie	41	35	600	2400	228.00
Libby, Lucy M.	1	13	115		8.74
Libby, Lucy M.	2	51	510		38.76
Libby, Lucy M.	2	54	840		63.84
Libby, Lucy M.	2	55	1275	3000	324.90
Libby, Mary	13	6	495	150	49.02
Libby, Mary L.	3	29	495	1350	140.22

	Map	Lot	Land	Build.	Tax
Libby, Mary L. and Clifford E. and Lewis C.	3	12	500		38.00
Libby, Mildred A.	13	58	125		9.50
Libby, Prentise, Heirs	13	25	875		66.50
Libby, Prentise, Heirs	13	55	505	1200	129.58
Libby, William E. and Claudia A.	19	59	585	1800	181.26
Libby, William F. and Florence A.	14	64	905	2400	251.18
Linnell, Arthur D. and Marilyn J.	21	7	495	4800	402.42
L M N Builders, Inc.	14	87	930		70.68
L M N Builders, Inc.	37	7	10		.76
L M N Builders, Inc.	37	8	330		25.08
L M N Builders, Inc.	37	11	495	6000	493.62
LoBue, John	37	19	495	2400	220.02
Loeffler, John and Mary E.	36	40	600	2700	250.80
Lofgren, Peter B. and Teresa M.	6	95	495	1800	174.42
Logan, Robert Y. and Janet J.	41	3	900	3900	364.80
Lovering, F. Clayton and Anna A.	17	5A	495	1500	151.62
Low, Cecil W. and Ruth V.	41	18	450	1800	171.00
Low, Gordon E. and Ulla L.	37	2	495	3000	265.62
Low, Gordon	37	1	525	900	108.30
Low, Warren B. and Julia H.	43	18	245	1200	109.82
Luce, Edgar I. and Ada	35	24	900	3000	296.40
Lugdon, Lynwood M. and Mary E.	5	7	495	1500	151.62
Lund, Elmer V.	17	13	510	1800	175.56
Lund, Mildred L.	58	2	4800	4950	741.00
Libby, Gordon					118.56
Maine Woods Products Corp.	7	21	1985	10650	1,537.48
Maley, John A. and Mary	10	29	500	2250	209.00
Marean, Clifton	10	27A	495	4500	379.62
Marean, Clifton E. and Carroll S.	6	39	550	3900	338.20
Marean, Donald G. and Linda L.	10	56	900	1350	171.00
Marean, Donald G. and Linda L.	10	59	900	3900	364.80
Marean, Ethel E., Heirs	10	27	2510	2400	373.16
Marean, Herbert C.	5	58	1075		81.70
Marean, Herbert C.	5	59	25		1.90
Marean, Herbert C.	10	22A	525		39.90
Marean, Herbert C. and Ralph L.	10	25	770		58.52
Marean, Herbert C.	27	5	330	1200	116.28
Marean, Herbert C.	10	22	2720	4200	525.92
Marean, Iva S.	29	5	125		9.50
Marean, Iva S.	46	6	2700		205.20
Marean, Iva S.	18	24A	50		3.80
Marean, Iva S.	9	3	100		7.60
Marean, Iva S.	9	57	1190		90.44

	Map	Lot	Land	Build.	Tax
Marean, Iva S.	10	44	2185		166.06
Marean, Iva S.	10	52	2340	3900	474.24
Marean, Iva	13	1	5635		428.26
Marean, Iva	14	5	940		71.44
Marean, Iva	14	7	1710		129.96
Marean, Iva	14	10	205		15.58
Marean, Iva	14	71	975		74.10
Marean, Iva	16	14	345		26.22
Marean, Iva	16	15	805		61.18
Marean, Jane H.	13	24	535	3600	314.26
Marean, Neal R.	10	57	900	2100	228.00
Marean, Ralph L.	36	35	600	2400	228.00
Marshall, James R. and Shirley E.	20	9	590	3900	341.24
Marshall, James R. and Shirley E.	20	10	580	2400	226.48
Marston, Mildred L.	28	13	60		4.56
Marston, Mildred L.	28	10	975		74.10
Marston, Mildred L.	5	66	1210	2400	274.36
Mayo, Eunice	32	13	600	3300	296.40
Mead, Franklin C. and Evelyn S.	25	48	70		5.32
Mead, Romona	20	35	1560		118.56
Mead, Romona	40	37	450	3600	307.80
Merrill, Richard B. and Olive M.	13	59	495	1200	128.82
Merrithew, Viola	29	41	245	1500	132.62
Meserve, Earl L. Jr.	19	11	645	3450	311.22
Meserve, Edwin and Freda	33	25	600	900	114.00
Meserve, George W. and Susie	17	14	265		20.14
Meserve, George W. and Susie	17	13	985	1500	188.86
Meserve, Maynard L. and Barbara E.	10	66	450	3300	285.00
Meserve, William H., Heirs	32	29	930	3900	367.08
Metcalf, Richard W. and Janet M.	6	59	1505	2400	296.78
Metcalf, Richard W. and Janet M.	42	16	3000	1800	364.80
Metcalf, Terrance S. and Anita F.	10	99	495		37.62
Metivier, Gillis and Martha	35	8B	900	3000	296..40
Miele, Constance	19	28	510	1800	175.56
Miller, Leon B.	33	16	450	900	102.60
Milliken, Elwood R. Jr. and Joyce A.	37	10	495	6000	493.62
Milton, Lewis G. and Victoria M.	26	62	495	1800	174.42
Milton, Stanley O. and Phyllis M.	30	44	330	3000	259.92
Milton, Stanley O. and Phyllis M.	30	43	245	1200	109.82
Miner, Donald and Sally	32	5	225		17.10
Miner, Donald H. Jr. and Sandra	32	6	900	2100	228.00
Miner, Gene L. and Beverly A.	5	74	495	3300	288.42
Mitchell, Albert W. and Margaret	18	8	495	1800	174.42
Mitchell, Walter N.	8	40	495	1500	151.62

	Map	Lot	Land	Build.	Tax
Moore, Charles R.	57	54	1200	4200	410.40
Mores, Carl W. and Jeanne	40	39	600	2700	250.80
Mores, Carl D. and Jennie G.	40	40	150		11.40
Morgan, John R.	49	2A	330	2100	184.68
Morrell, Everett W. and Jeanette A.	18	16	495	300	60.42
Morrell, Philip L.	34	15	1010	1200	167.96
Morrell, Rosabelle M.	18	17	660	1350	152.76
Morrell, Rosabelle M.	5	37	225		17.10
Morrell, Sheldon J. and Christine L.	33	19	600	3000	273.60
Morrell, Wilfred E. and Betty M.	17	46	525	1450	150.10
Morton, Hugh H.	58	5	3120	7650	818.52
Morton, Vernon E. and Judith A.	51	36	2400	2100	342.00
Morton, Vernon E. and Judith A.	14	65	910	2400	251.56
Morton, Vernon E. and Judith A.	51	48	330		25.08
Mosley, Howard E. Jr. and Miriam	13	63	560	2850	259.16
Mosley, Neal W. and Alice P.	6	67	520	2700	244.72
Moulton, Willard R. and Pauline T.	39	6	900	3900	364.80
Moulton, Willard R.	2	49	345		26.22
Moxcey, Clifton and Elaine	57	31	2400	2700	387.60
Mucci, James N. and Jessie L.	10	43	2340	600	223.44
Mucci, James and Jessie	40	9	900	900	153.90
Mucci, James and Jessie	6	74	210		15.96
Mucci, James and Jessie	40	41	600	2400	228.00
Murphy, Clayton D.	22	38	330		25.08
Murphy, Clayton D.	22	21	2250	2700	376.20
Myers, Roy and Glenna	31	12	600	1800	182.40
Murch. Leon	5	42		1500	114.00
Myrick, Arland Sr.	5	42		2100	159.60
Myrick, Arland Jr.	5	42		1800	136.80
MacDougall, Duncan L.	17	36	1320	1350	202.92
MacDougall, Duncan L. and Grace E.	13	89	660	300	72.96
MacGrath, Constance D.	57	3	4320	5100	715.92
MacGrath, Constance D.	57	105	330		25.08
MacLennon, Albert E.	55	4	2160	2700	369.36
MacWhinnie, Clifford T. and Mary A.	3	20	850	2550	258.40
McConnell, Zane A. and Blanche C.	5	52	330	1200	116.28
McCubrey, Arthur E. and Mary P.	48	75	330		25.08
McCubrey, Arthur K. and Mary P.	16	31	755	3600	330.98
McDonald, Alice	13	71	495	450	71.82
McGee, John A.	26	20	1250	2100	254.60
McGonagle, Frederick T. and Sheila A.	37	13	495	6000	493.62

	Map	Lot	Land	Build.	Tax
McHugh, Peter F. and Peggy	2	28	30		2.28
McHugh, Peter F. and Peggy	2	25	590	4500	386.84
McKenna, L. Frances	10	62	870		66.12
McKenney, Everett N. and Mildred L.	38	8	600	3600	319.20
McKnight, Esley J. and Margaret	20	14	330	1650	150.48
McLaughlin, Anthony V. and Barbara L.	35	30	600	3600	319.20
McNamara, Shirley	10	67	450	3600	307.80
MacNeeley, Joseph W. and Louise E.	50	17	910	1350	171.76
McNutt, Dorothea	13	76	550	2100	201.40
McNutt, Dorothea	16	29	1070	900	149.72
McNutt, Dorothea	16	28	700		53.20
McNutt, Dorothea	16	25	70		5.32
McNutt, Dorothea	47	7	330		25.08
McNutt, Dorothea	47	10	2400		182.40
McNutt, David R.	17	10	655	2400	232.18
McNutt, David R.	47	13	125		9.50
McNutt, David R.	47	14	125		9.50
MacVane, Leon B. and Lois E.	31	21	600	2400	228.00
McCullock, Warren	27	30		1500	114.00
McGlauflin, Louis	27	30		1500	114.00
Nelson, Stanwood C.	10	85	2825	1800	256.00
Newell, Robert A. and Gertrude J.	39	5	600	2700	250.80
Newman, John E. and Rita	39	3	900	4500	410.40
Nielsen, Herbert C. and Mary J.	20	50	580	3150	283.48
Norman, James W.	10	45	900	4950	444.60
Norman, James W.	37	9	495	6000	493.62
Norman, James W.	14	90	1655	6300	604.58
Norton, Carroll W. and Blanche P.	32	24	900	3300	319.20
Norton, Ethel L.	50	102	615		46.74
O'Clair, Freddie	5	42		1800	136.80
Parker, Barbara E.	28	15	745		56.62
Parker, Bessie D.	8	13	675		51.30
Parker, Bessie D.	33	6	900	2700	273.60
Parsons, Dennis A. and Elaine A.	14	73	900	1500	182.40
Patch, Conrad S. and Agnes R.	14	85	905	3600	342.38
Peakall, Elden W.	14	48	600	2700	250.80
Peare, Abbott A.	2	13	495	1500	151.62
Pederson, Ruhouma	3	31	60		4.56
Pederson, Ruhouma	2	36	495	2400	220.02
Pelletier, Robert H. and Iris M.	57	23	1200	2850	307.80
Pendexter, Cyrus, Heirs	17	27	425		32.30
Pendexter, Cyrus, Heirs	17	28	105		7.98

	Map	Lot	Land	Build.	Tax
Pendexter, Cyrus, Heirs	16	4	175		13.30
Pendexter, Cyrus, Heirs	16	5	265		20.14
Pendexter, Evelyn M.	32	2	900	3000	296.40
Pendexter, Mary, Heirs	31	8	900	3300	319.20
Pendexter, Peverly	7	6	55		4.18
Pendexter, Peverly	7	5	180		13.68
Pendexter, Peverly	2	17	300		22.80
Pendexter, Peverly	31	7	960	2100	278.16
Pendexter, Peverly	31	19	450	1050	114.00
Perez, Gustavo G. Jr. and Phyllis I.	23	15	675	2400	233.70
Perham, Floyd	20	18	520	1500	153.52
Perkins, Nellie A. and Ansel C.	2	16	125	2700	214.70
Perry, Hiram and Frances S.	10	31	5060	6900	1,030.56
Perry, Hiram and Frances E.	10	19	1375	600	150.10
Perry, Hiram and Frances S.	10	20	900	3000	296.40
Perry, Lila M.	6	17	1320		100.32
Peterson, Birge W. Jr.	21	38	4125	2700	518.70
Peterson, Birge W. Jr.	21	65	230		17.48
Peterson, John H.	2	50	655		49.78
Peterson, Raymond E.	28	18	1455	5700	543.78
Petrie, Meyrald D. and Helen M.	27	33	495	1800	174.42
Phinney, Ronald D. and Ethel M.	3	23	550	4050	349.60
Pic'l, Melvin E. and Anne K.	37	15	330	6000	481.08
Pillsbury, James W. and Brenda D.	40	43	600	3300	296.40
Pinkham, Margaret D.	46	15	4370	1800	468.92
Pinkham, Margaret D.	17	6	210		15.96
Pinkham, Margaret D.	17	7	850	3000	292.60
Pinkham, Wendall W. II	13	75	510	4800	403.56
Pinkham, William, Melissa, Jane, Rebecca	6	54	515	2700	244.34
Plum, Marjorie A.	48	33	645		49.02
Plum, Marjorie A.	48	34	330		25.08
Plummer, Carol L.	3	41	495	4200	356.82
Plummer, Guy W. Jr. and Jean D.	5	13A	595	1800	182.02
Plummer, Donald I.	36	17	900	4275	393.30
Plummer, Ruby	16	24	100		7.60
Plummer, Ruby E.	16	26	540	600	86.64
Plummer, Forrest A. and Renate	16	27	495	1350	140.22
Plummer, Forrest A.	41	39	900	2850	285.00
Plympton, David H. Sr. and Eva G.	32	25	600	2700	250.80
Plympton, David H. Jr.	32	26	600		45.60
Poirier, Robert A. and Jeannette	43	95	505	2550	232.18
Pollock, George and Marion	36	19	945	4875	442.32

	Map	Lot	Land	Build.	Tax
Pomerleau, Raymond F. and Gloria I.	13	73	530	2700	248.90
Poole, Marjorie	14	18	250		19.00
Poole, Marjorie L. and Atwood P.	6	41	130		9.88
Poole, Marjorie L. and Atwood P.	10	58	970	3000	301.72
Poore, Harold M. and Irene L.	30	16	450		34.20
Poore, Harold M. and Irene L.	30	33	495	3150	277.02
Pope, Gloria	20	46	495	2400	220.02
Porter, Lester J. and Mauna S.	10	60	1010	5700	509.96
Potter, Wells M. and Eva M.	41	25	525	1800	176.70
Potter, Wells M. and Eva M.	5	80	300	1575	142.50
Pottle, James	27	39	495	1050	117.42
Pratt, Kenneth A.	19	16	825	2100	222.30
Pray, Mina	20	29	495	3000	265.62
Proulx, Arthur G. Sr.	20	28	495	2700	242.82
Prouix, Earle and Joan E.	20	40	495	2400	220.02
Prout, F. Hamilton and Marguerite C.	30	46	125	1500	123.50
Pullen, Diane A.	32	3	600		45.60
Pullen, Diane A.	32	4	600	3300	296.40
Purcell, Robert	37	12	495	6000	493.62
Purcell, Robert A. and Mary E.	48	35	330		25.08
Purtell, Edward J. and Christine D.	50	81	245	2850	235.22
Priest, Frank	5	14		1950	148.20
Parker, Robert	5	42		1800	136.80
Rand, Josephine C.	9	52	705	3000	281.58
Rand, Josephine C.	9	7	150		11.40
Rand, Josephine C.	9	34	735		55.86
Rand, Josephine C.	9	32	965		73.34
Randall, Maurice J.	9	4	530	2100	199.88
Randall, Rufus C. and Faye F.	36	30	400		30.40
Randall, Rufus	10	93	330		25.08
Randall, Rufus	6	81	90		6.84
Randall, Rufus	10	92	6140	3000	694.64
Randall, Rufus	10	89	1400	4500	448.40
Ranger, Howard L. and Mary E.	23	12	325	2100	184.30
Raymond, Howard W. and Lillian	30	25	950		72.20
Raymond, Howard W. and Lillian	30	26	375		28.50
Reardon, John G. Jr. and JoAnn S.	43	103	720	3150	294.12
Reynolds, Leola W.	58	6	2400	5700	615.60
Rich, Lyman H., Heirs	13	22	2005	1800	289.18
Richard, Norman	28	8		2100	159.60
Richard, Yvon L. and Emma	28	8	6190	5100	858.04

	Map	Lot	Land	Build.	Tax
Richards, Edward J. and Levine	14	12	1300	6000	554.80
Richardson, Everett A.	58	9	11520	3750	1,160.52
Richardson, Everett A.	20	21	8735	4200	1,005.86
Richardson, Everett A.	29	20	2030	900	222.68
Richardson, Margaret D.	20	22	520	2250	210.52
Richardson, Margaret	20	19	145		11.02
Richardson, Ralph L.	9	45	370		28.12
Richardson, Richard E.	58	14	510	3600	312.36
Ridlon, Clifford A. and Joanne D.	54	2	2400	4950	558.60
Ridlon, Olive M.	33	21	450	2100	193.80
Riley, Arthur R. Jr. and Carol L.	14	76	900	3000	296.40
Rines, Ernest D.	14	67	900	900	136.80
Ritchie, James M. and Lena C.	6	94	705	3300	304.38
Ritchie, James M. and Lena C.	6	53	45		6.84
Robbins, Erland G. and Lillian M.	6	23	515	2100	198.74
Roberts, Richard A. and Louise B.	35	12, 14B	900	4800	433.20
Roberts, Richard A. and Louise B.	30	35	330	1200	116.28
Roberts, Yvonne E.	14	21	770	1800	195.32
Robertson, Cynthia S.	37	17	330	6000	481.08
Robertson, Edwin W. and Marjorie M.	57	36	1800	5400	547.20
Robinson, Robert F. and Marion A.	32	15	900	3750	353.40
Rogers, Earl F.	33	23	900	600	114.00
Rogers, Jennie G.	57	21	2400	5700	615.60
Rogers, Jennie G.	57	84	330		25.08
Rogers, Raymond L. and Patricia I.	33	45	600	2850	262.20
Rogers, Sherman F. and Jean M.	3	44	800	4800	425.60
Roney, V. Edward and Elizabeth F.	26	24	1500	3300	364.80
Ross, Paul L. and Patricia L.	10	30	1425	1500	222.30
Rounds, Harland E. and Evelyn	36	6	225	900	85.50
Roy, Richard L.	3	42	500	3150	277.40
Roy, Donald L. and Arlene M.	17	44	340		25.84
Roy, Donald L. and Arlene M.	13	96	2670	3600	476.52
Rubins, Nina	26	14	1500	1050	193.80
Rubins, Talivaldis and Nina	26	15	765	1200	149.34
Rubins, Talivalidis and Nina	33	35	900	3300	319.20
Rulffs, George Jr. and Dorothy M.	5	67	740	4350	386.84
Rulffs, George Jr. and Dorothy M.	5	68	20		1.52
Russell, Edmund G. Jr. and Margot E.	58	8	2400	6000	638.40
Russell, George L. and Harriett L.	50	100	125	2925	231.80
Rutke, Charles	19	17	330	2700	230.28
Raymond, Robert and Janice	10	43		1500	114.00

	Map	Lot	Land	Build.	Tax
Sabasteanski, Walter V. and Jean E.	6	52	550	1050	121.60
Sanborn, Alice	13	52	330		25.08
Sanborn, Alice	13	27	495	1500	151.62
Sanborn, Guy M.	33	32	900	3300	319.20
Sanborn, Guy	3	24	260		19.76
Sanborn, Carl P. Jr.	6	24	330	1800	161.88
Sanborn, Julia H.	32	9	600	2550	239.40
Sanborn, Percy B. and Alice N.	3	51	210		15.96
Sanborn, Percy B. and Alice M.	41	7	900	2700	296.40
Sanborn, Percy B. and Alice M.	41	36	1200	4050	399.00
Sanborn, Ralph B.	13	45	1250	1800	231.80
Sanborn, Ralph B.	6	80	290		67.64
Sanborn, Ralph B.	13	29	495	1950	185.82
Sanborn, Robert EB. and Mary L.	40	1	900	4500	410.40
Sanborn, Virginia C.	27	38	495	2100	197.22
Saunders, Newland I. and Dorothy P.	19	29	2280	2100	332.88
Sawyer, Dean L. and Susan J.	38	1	900	1050	148.20
Sawyer, Donald H. and Eleanor M.	6	75	1435	2700	317.68
Sawyer, Earle L. and Gladys M.	26	53	330	1050	104.88
Sawyer, Frank	34	16	510	2100	198.36
Sawyer, Frank W. and Bessie M.	34	18	525		39.90
Sawyer, Frank W. and Bessie M.	10	84	910	2400	251.66
Sawyer, Ronald M. and Emma Louise	10	46	1250	3000	323.00
Scarbough, Addie H.	36	20	900	3000	296.40
Schofield, Arthur F. and Marguerite B.	14	47	1450	2550	228.00
Seal, Chester F. and Ruth V.	33	47	1885	1800	280.06
Seaton, Carroll	13	60	670	600	96.52
Settell, Darrell L. and Loretta G.	14	88	505	450	72.58
Seymour, Walter L. and Virginia M.	2	12	1080	2700	287.28
Shaw, Etta	18	16	495	300	60.42
Shaw, Helene F.	24	28	60		4.56
Shaw, Helene F.	20	33	570	2100	202.92
Shaw, Warren R.	13	53	495		37.62
Shaw, William C. and Janette A.	35	28	900	1200	159.60
Sheridan, James L. and Helen M.	51	6	330	3900	321.48
Sheridan, James L. and Helen M.	51	19	380		28.88
Shirley, Thomas J. and Mary C.	35	25	955	2100	232.18
Simard, Jay E. and Virginia A.	37	16	330	3600	298.68
Simmons, Charles W. and Clara B.	50	111	245	1425	126.92
Simonson, Wilmer D. and Cecilia M.	40	36	600	2250	216.60
Simpson, Larry E. and A. June	15	4	1070	7275	634.22

	Map	Lot	Land	Build.	Tax
Simpson, Larry E. and A. June	51	13	14640	1350	1,215.24
Simpson, Larry E. and A. June	15	3	555	6000	498.18
Simpson, Elsie M.	8	37	330	2400	207.48
Slattery, Harry E. and Erma A.	10	53	600	3300	296.40
Sloecombe Estates, Inc.	20	23	4530	3000	572.28
Smith, Alice E.	32	11	900	1200	159.60
Smith, Clarence A.	10	63	1830	3300	389.88
Smith, Dorothy B.	13	62	505	1050	118.18
Smith, Ernest E. and Florence	8	44	2055	1950	327.18
Smith, Ernest E.	32	21	330		25.08
Smith, Florence A.	3	49	1090	1800	219.64
Smith, Florence L. and Russell G.	3	22	560	4050	350.36
Smith, Fred M. and Ellen L.	10	26	495		37.62
Smith, Fred M. and Ellen L.	9	58	570	2400	225.72
Smith, George F. and Mildred H.	8	28	495	1200	128.82
Smith, Guy M.	1	2	1509	2400	297.08
Smith, Hattie	13	92	820		62.32
Smith, Hattie	13	34	15		1.14
Smith, Hattie	13	43	265		20.14
Smith, Hattie	13	91	10		.76
Smith, Helen S.	46	20	2400	5400	592.80
Smith, Helen S.	46	23	330	900	93.48
Smith, H. Kenneth	14	25	840	1500	177.84
Smith, Kenneth A. and Velzora B.	1	14	1040	2100	238.64
Smith, Kenneth A. and Velzora B.	1	16	494		37.54
Smith, Manley B.	3	1B	400		30.40
Smith, Manley	10	95	600	3600	319.20
Smith, Manley B.	10	34	765		58.14
Smith, Manley	10	37	1830	5325	543.78
Smith, Manley	6	32	1985		150.86
Smith, Manley	6	45	325		24.70
Smith, Manley B.	2	53	1350		102.60
Smith, Manley B.	3	43	825		62.70
Smith, Manley	14	77	150		11.40
Smith, Manley	14	46	75		5.70
Smith, Manley	14	2	1495		113.62
Smith, Manley	10	97	1660	5400	536.56
Smith, Margaret L., Heirs	41	37	600	1575	165.30
Smith, Mary E.	2	37	300	2100	182.40
Smith, Mary E. and Harry W.	57	19	2400	2700	387.60
Smith, Philip and Blanche	38	4	600	1200	136.80
Smith, Robert C. and Margaret F.	3	50	950	1650	197.60
Smith, Roger E.	8	41	495	1500	151.62
Smith, Roger E. and Jean A.	8	5	1065		100.74

	Map	Lot	Land	Build.	Tax
Smith, Theon R.	33	38	1100	3000	311.60
Smith, Tucker	4	5	6150	2700	672.60
Smith, Tucker	8	3	710		53.96
Smith, Tucker	4	14	390		29.64
Smith, Tucker	4	25	115		8.74
Smith, Tucker	4	24	365		27.74
Smith, Walter R., Heirs	18	6	1180	1800	226.48
Smith, Walter, Heirs	19	13	515		39.14
Smith, Walter W.	18	6A	335		25.46
Smith, Walter W.	18	11	65		4.94
Smith, Walter W. and Mildred M.	10	4	900	2700	273.60
Snow, Philip M. and Jeanne R.	22	9	750	1200	148.20
Snowden, Correy H. and Virginia D.	10	72	2385	2400	363.66
Soule, William A. and Ella C.	21	42	45		3.42
Spaulding, Beulah	37	6	495	1050	117.42
Spiller, Stanley W. and Viola P.	20	12	705	2250	224.58
Stack, Arthur L.	40	25	900	2550	262.20
Stacy, Charles H. B. and Georgia T.	10	12	495	2700	242.82
Standish Telephone Co.	33	39	900	3600	342.00
Standish Telephone Co.	36	27	900	11100	912.00
Stanley, Leslie V. and Bernice K.	6	84	700	1050	133.00
Stanley, Leslie V. and Bernice K.	6	88B	200		15.20
Stanley, Rodney D. and Ann M.	3	67	515	3000	267.14
Stanley, Walter E. and Alva L.	6	71	505	2100	220.78
Stanton, Edward E. and Helen S.	20	51	955	3600	346.18
Staples, Raymond and Jean H.	10	87	1240	5400	504.64
Staples, Richard N.	18	22	560	1800	179.36
Stelt, Walter C. and Eva G.	27	14	1795		136.42
Sterling, Ralph S. and Pearl V.	49	12	1200	1275	188.10
Stevens, Eleanor H.	35	31	900	4500	410.40
Stevens, Leonard L. and Vera	3	28	975	2700	279.30
Stevens, Wingate I.	6	11	1050		79.80
Stickney, Frederic H. and Lorraine C.	29	35	1425	4050	416.10
Stickney, Frederic H. and Lorraine C.	29	40	330	900	93.48
Storah, Evelyn, Heirs	36	11	600	300	68.40
Storah, Evelyn, Heirs	36	26	450	1500	148.20
St. Pierre, Emile E. and Kathleen M.	3	47A	495	1350	140.22
Street, Nathanael and Margaret C.	54	1	1920	6750	658.92
Strickland, Carroll M.	41	29	900	3000	296.40
Stuart, Eva	20	26	3660	1500	392.16
Stuart, Eva	59	19	30		2.28
Stuart, Eva	59	14	1080		82.08

	Map	Lot	Land	Build.	Tax
Stuart, Ronald J.	20	39	495	2400	220.02
Stultz, Alfred C. and Irene A.	21	33	1500	1800	250.80
Sturgis, David R. and Lorraine M.	2	66A	450		34.20
Sturgis, David R.	2	45	525	525	79.80
Sturgis, James Harold and Linda D.	6	91	510	1500	152.76
Sturgis, Norita F. and Ralph L. Jr.	3	79	120		9.12
Sturgis, Ralph L. Jr.	6	6	1445	2100	280.82
Sullivan, John L. and Florence M. and Gail L.	10	41	905	2400	292.22
Sullivan, Florence M.	9	55	1215	1800	229.14
Camp Sunningdale, Inc.	45	9	14400	30000	3,374.40
Surette, Doris	40	13	225	2400	199.50
Swan, Kenneth D.	21	64	750	1800	193.80
Swan, Kenneth D.	21	8	245		18.62
Swan, Kenneth D.	21	13	495		37.62
Swan, Kenneth D.	21	5	245		18.62
Swan, Yvonne J.	21	2	330	4200	344.28
Swan, C. Gertrude and Percy M.	21	10	330	4200	344.28
Swendsen, Russell G.	31	6	600	2400	228.00
Swift, Grace	17	16	680	525	91.58
Satchock, Igor	5	42		1800	136.80
Silvia, Ronald	27	30		1500	114.00
Smith, Barbara	10	63		1800	136.80
Stuart, William	5	42		1800	136.80
Tanguay, Roger A. and Joyce B.	23	1	900	1500	182.40
Taylor, Harry L.	4	22	290		22.04
Terwilliger, Eugene F. and Nancy Lee	36	21	1640	4200	443.84
Thomas, Edgar W.	19	2	2195	3000	394.82
Thomas, Frank W. and Arlene M.	19	9	730	2700	263.68
Thomas, Fred E. and Daisy T.	9	29	770	1800	195.32
Thomas, Fred E. and Daisy T.	19	6	325		24.70
Thomas, George	3	74		2100	159.60
Thombs, Gilbert H. and Rita R.	50	77	245	1200	109.82
Thombs, Gilbert H. and Rita R.	50	15	840	1050	143.64
Thombs, Dorothy E.	35	19	600	3750	330.60
Thompson, Fred W. Jr. and DeWitt, Diane L.	6	30	525	1950	188.10
Thompson, Fred W. Jr. and DeWitt, Diane L.	6	28	505		38.38
Thompson, Harvey T. and Marion E.	2	15	45		6.84
Thompson, Marion E.	2	14	330	2400	207.48
Thompson, Marion E.	2	19	325		24.70
Thompson, Gerald I.	5	42		1500	114.00

	Map	Lot	Land	Build.	Tax
Thompson, Henry E.				150	11.40
Thompson, Raymond G.	10	35	1020	2400	259.92
Thompson, Raymond G. Jr. and Richard C.	10	28	140		10.64
Thompson, Richard C. and Betty L.	10	15	910	4200	388.36
Thorne, Everett J. and Helen	40	22	450	1800	171.00
Thorne, Everett J.	2	66	2000		152.00
Thorne, Maurice M.	2	46	690	1800	189.24
Thorne, Merritt T. and Julia A.	13	65	495	2100	197.22
Thorne, Robert	5	77	70		5.32
Thorne, Robert E. and Marjorie M.	4	26	575	3000	294.50
Thorne, William M.	40	12	900	2400	250.80
Tibbetts, Edward N. and Barbara A.	3	11	520	1650	164.92
Tiedemann, William D. and Janet B.	35	29	985	3000	348.46
Tiedemann, William D. and Janet B.	7	15	105		7.98
Tiedemann, William D. and Janet B.	7	17	2405	300	205.58
Titcomb, Elbridge C. and Natalie H.	48	26	2615	8700	859.94
Todd, Marguerite M.	32	2	900	2400	250.80
Tolman, Orey A.	57	29	3240	3000	474.24
Tompson, Arthur D. and Coralie J.	10	73	495	3000	265.62
Tompson, Hilda	13	66	990	1800	212.04
Tompson, Hilda and Albert	17	5	540		41.04
Tompson, Hilda and Albert	17	4	3090	2700	440.04
Tompson, Richard W. and Annette L.	6	77	515	4050	346.94
Towle, George F. Jr. and Marilyn L.	6	25	500	1500	152.00
Tozier, Louise West	13	4	595	150	56.62
Tozier, David					3.42
Tsika, Ronald J. and Mary E.	33	3	900	3600	342.00
Turcotte, George J. Jr. and Lillian	34	17	495		37.62
Turner, Lance K. and Karen L.	63	12	600	4500	387.60
Twombly, Albion L. and Willine M.	3	18	460		52.06
Twombley, Albion L. and Willine M.	3	17	980	1800	211.28
Twombly, George C.	36	16	1200		91.20
Twombly, George C.	36	37	945	1500	185.82
Telephone Service					456.00
Usher, Margaret, Heirs	3	6	715	2700	259.54
Usher, Margaret, Heirs	3	6	495	1800	174.42
Usher, Merle R. and Janice M.	6	90	505	2550	232.18
Usher, Merle R. and Janice M.	6	85	745	3000	284.62
Varney, Marion	42	11	1240		94.24
Verrill, Lloyd	41	27	600	2700	250.80

	Map	Lot	Land	Build.	Tax
Viles, Paul A. and Ona E.	48	81	330		25.08
Viles, Paul A. and Ona E.	48	82	495		37.62
Viles, Paul A. and Ona E.	48	74	330	1500	139.08
Waite, Robert E. and Myrtice R.	40	29	450	3600	307.80
Walker, Lawrence C.	6	100	2960	9900	1,022.96
Walker, Lawrence C.	6	101	125	1200	100.70
Walker, Paul L.	25	10, 11	660	1200	141.36
Walker, Paul L.	40	20	900	3600	342.00
Walker, Paul L. and Marie E.	41	2	900	1800	205.20
Walker, Paul E.	25	8	330		25.08
Walker, Philip G. and Ellen F.	33	41	915	3600	343.14
Walker, Robert F. Jr. and Brenda C.	39	8	600	3600	319.20
Wall, Francis G. and A. Rita	46	7	2610	4950	574.56
Wallace, Elsie	16	3	325		24.70
Wallace, Elsie M.	13	77	845	1650	189.62
Waltz, Donald Edward and Avis Joan	10	54	600	3600	319.20
Ward, Ellery H. Jr. and Nellie	7	12A	595	2100	204.82
Ward, Hershel A. and Edith A.	40	44	600	1800	182.40
Ward, William M. and Betty M.	8	31	1435	3750	411.16
Ward, William M. and Betty	33	26	600	600	91.20
Ward, William M.	8	30	560	300	65.36
Ware, Harold L.	14	50	1200	1800	228.00
Warner, Lanford L. and Barbara B.	3	54	540	3600	314.64
Warren, Harold W. and Marion G.	7	9	945	3000	299.82
Waterman, Byron C.	6	66	210		15.96
Waterman, Byron C.	3	72	1140		86.64
Waterman, Byron C.	6	4	65		4.94
Waterman, Byron C.	6	50	10		.76
Waterman, Byron C.	6	56	1595		121.22
Waterman, Byron C.	6	64	125	1500	123.50
Waterman, Byron C.	6	92	450		34.20
Waterman, Byron C.	14	75	900	900	136.80
Waterman, Keith	10	13	540	2850	257.64
Waterman, Keith A. and Evelyn S.	22	45	245		18.62
Waterman, Keith	10	13	495	2100	197.22
Waterman, Keith and Richard	22	11A	2250	1800	307.80
Waterman, Keith A.	22	11	330		25.08
Watson, William W. and Clara P.	40	21	900	1800	205.20
Watts, H. Stanley Jr. and Jean Sally	41	19	450	1500	148.20
Weatherby, Aubrey L. and Isabel J.	27	31	495	1200	128.82
Webber, Claude E. Jr. and Joline	36	14	900	4200	387.60
Webber, Robert W. and Phyllis G.	34	22	495	1500	174.42
Webber, Robert W. and Phyllis G.	34	23	505	300	61.18
Wedge, Hale A. and Natalie E.	41	33	600	2700	250.80

	Map	Lot	Land	Build.	Tax
Wedge, Nellie L.	41	40	1200	3600	364.80
Weeks, Mabel D.	41	9	930	2700	275.88
Weeks, Mabel D.	41	15	630		47.88
Weeman, Carl C.	2	36	750	2550	250.80
Welch, Violet H.	50	27	1440	1050	189.24
Wescott, Charles H. and Hazel C.	17	8	735	2100	215.46
Wescott, Arthur S.	14	86	2155	4800	574.18
Wescott, Charles H. and Hazel C.	16	16	1805		137.18
Wescott, Charles H. and Hazel C.	17	9	360		27.36
Wescott, Dana L. and Nancy E.	10	55	900	3900	364.80
Wescott, Evelyn	7	14	2595	600	242.82
Wescott, Evelyn	32	1	900	2400	250.80
Wescott, Evelyn	33	36	925	3300	321.10
Wescott, Guy E. and Evelyn W.	25	26	1500		114.00
Wescott, Hazel	40	35	600	3000	273.60
Wescott, Ina	40	7	600	1500	159.60
Wescott, Levi E.	20	38	2645	3600	474.62
Wescott, Philip N. Jr. and Marguerite	58	12	2205	9000	851.58
Wescott, Thomas B. and Nancy E.	38	9	330	3000	253.08
West, Russell R. Sr. and Alice M.	26	44	245	1350	121.22
Wetherby, Ralph H. and Patricia M.	27	18	330	4800	389.88
Wheeler, Arthur A. and Arlene E.	22	42	490	2700	242.44
Wheeler, Cecil L. and Florence W.	54	3	2400	4500	524.40
White, Stanley J.	57	7	1200	1500	205.20
Whitman, Paul and Ernestine H.	20	53, 55	530	1200	131.48
Whitney, Andrew R., Heirs	9	26	1505	1650	239.78
Whitney, Arnold H. and Blanche C.	51	1	330	1950	173.28
Whitney, Arnold H. and Blanche C.	51	34	2400	4350	513.00
Whitney, Herbert L.	40	5	900	2100	228.00
Whitney, Marion	10	14	2070	4500	1,297.32
Whitney, Marion C.	36	8	1800	9900	889.20
Whitney, Marion C.				1500	114.00
Whitney, Marion C.	36	2	600	900	114.00
Whitney, Marion C.	5	25	80		6.08
Whitney, Marion C.	24	19	125		9.50
Whitney, Marion C.	24	25	125		9.50
Whitney, Marion C.	10	7	345		28.22
Whitney, Marion C.	13	13	2350		178.60
Whitney, Marion C.	16	33	1210		91.96
Whitney, Marion C.	9	51	55		4.18
Whitney, Verna, Heirs	10	77	1370	1200	195.32

	Map	Lot	Land	Build.	Tax
Whittier, Philip P. and Gladys R.	31	24	1600		121.60
Wild Acres Turkey Farm	8	4	765		58.13
Wild Acres Turkey Farm	11	3	420		31.92
Wild Acres Farms, Inc.	11	1	17115	19950	2,816.94
Wild Acres Farms, Inc.	7	16	115		8.74
Wilkins, Ernest G.	41	30	900	3000	296.40
Willard, Harold H. and Muriel B.	34	9	900		68.40
Willard, Harold H. and Muriel B.	34	10	900	1800	205.20
Wilson, Douglas M. and Marion E.	31	20	600	2550	239.40
Winslow, Jeannine A.	34	3	600	1650	171.00
Wood, Lawrence K.	5	79	500	3000	266.00
Wood, Lawrence B. and Rosemary	10	24	585	2700	249.66
Woodbrey, Audrey P.	40	14	1200	5400	501.60
Woodbrey, Audrey P.	40	16	330	330	47.88
Woodbrey, Herbert H. and Audrey P.	14	84A	950		72.20
Woodbrey, Herbert H. and Audrey P.	40	33	1860	12000	1,281.36
Woodbury, Mary	38	7	450		34.20
Woodbury, Mary L.	40	15	600	2700	250.80
Wright, Curtis C.	30	4	1500	1875	256.50
Wright, Curtis C. and Claire R.	5	72	835	2400	245.86
Wright, Richard C.	35	26	1130	5400	503.96
Wyman, Pauline A. and Robert W.	1	3	1365	2700	308.94
Wyman, Pauline	1	12	110		8.36
Wyman, Richard P. and Viola J.	31	11	900	1800	205.20
Yankowsky, William J. Jr. and Roberta F.	5	50	330	2100	184.68
Yankowsky, William J. Sr. and Helen E.	41	23	245	1500	132.62
Yates, Ralph and Hefler, Lillian E.	15	2, 51, 4	2230		169.48
Yates, Ralph and Hefler, Lillian E.	16	32	1105	1950	232.18
York, Mildred M.	10	16	905	1500	182.78

VETERAN'S AND VETERAN'S WIDOWS

EXEMPT PROPERTIES

	Map	Lot	Land	Bldgs.
Berry, Alice	36	23	3500	
Bernard, Albert J. and Reta	25	6	330	1800
Brooks, Earl P.	6	18A	365	
Brooks, Earl P.	5	57	495	
Brooks, Earl P.	6	5	10	
Burnell, William M.	33	13	3500	
Campbell, Mary P. and Lester G.	3	31A	3500	
Carter, William H. and Ida L.	9	43	665	900
Drummey, John F.	28	5	3500	
Field, James W. and Ruth F.	17	1	3500	
Fortin, Joseph				600
Frazier, George F. and Edna R.	6	35	525	150
Frazier, George F. and Edna R.	35	11A	900	
Glidden, Ina	14	83	3500	
Garland, Burton and Ruth C.	34	1	900	2400
Gordon, John L.	14	68	3500	
Griffin, Florence E.	50	38	330	1800
Guinard, William J. and Frances M.	3	33B	1533	1800
Harding, Elizabeth M.	6	2	3500	
Hanscome, Harland L.	16	23	990	2400
Hanscom, Frank Roland	13	56	525	225
Harmon, Gerald E.	40	24	3500	
Hartley, Madeline S.	33	1	900	2250
Herrick, Stanley E. and Martha	48	27	3500	
Hethcoat, Joseph and Blanche	40	27	3500	
Hodsdon, Herbert S. and Mollie	1	4	3500	
Johnson, Harold W. and Marion P.	49	46	3500	
Kaye, Welthy A. and Albert	8	29	3500	
Libby, George E. and Lorraine	52	4	3500	
LaFleur, Alexander A. and Marjorie	20	24	3500	
LeDoux, Wilfred A. and Florence	14	89	580	1800
Mead, Carolyn R.	25	40	750	2250
Mead, Carolyn R.	25	5	330	
Mead, Franklin C. and Evelyn	25	48	3500	
Mores, Jennie G. and Carl D.	40	40	3500	
Miller, Percy F. and Young, Ellen	3	53	540	600
Miltzow, Richard Y. and Claire	50	2	495	1350
Morgan, Carl M. and Dorothy	49	2, 4	510	2100
McKenna, L. Frances	10	62	3500	
McLaughlin, Benjamin S. and Helen F.	40	10	900	2400

	Map	Lot	Land	Bldgs.
Norton, Charlotte	50	102	3500	
O'Brien, Herbert W.	31	13	225	2100
Parker, Barbara E.	28	15	3500	
Peterson, John H.	2	18	3500	
Perry, Lila, and Bradeen, Jennie	6	17	2640	
Pinkham, Daniel C. and Gertrude	6	70	125	1200
Pinkham, Daniel C.	6	63	100	
Plum, Marjorie A.	49	33	3500	
Randall, Rufus C. and Faye F.	36	30	3500	
Raymond, Howard W. and Lillian J.	30	14	3500	
Royal, Ralph M.	22	20	750	1500
Royal, Ralph	22	40	245	
Slocum, Paul F.			1500	1050
Smith, Hattie	13	92	3500	
Soule, William A. and Edla C.	21	28	3500	
Stanley, Gladys	3	66	1160	900
Stanley, Gladys	5	29	390	
Stanley, Gladys	6	88	390	
Stanley, Gladys	6	88A	180	
Stelt, Walter C. and Eva G.	27	14	3500	
Stevens, Wingate I.	6	11	3500	
Stuart, Howard and Nellie	57	52	1200	1800
Taylor, Harry L.	34	2	3500	
Thompson, Guy E.	15	67	330	2400
Thompson, Guy E.	13	86	50	
Turner, Mary L.	56	3	245	1200
Vincient, Philip	22	24	750	2100
Vincient, Philip	22	36	245	300
Waterman, Byron C.	6	66	3500	
Watters, Donna				1200
Webber, Zelma E.	34	20	615	1500
Whittier, Philip P. and Gladys	31	24	3500	

EXEMPT PROPERTIES

	Map	Lot	Land	Bldgs.
American Legion	6	20A	330	
Ervin A. Center Memorial Clinic Hospital	32	17	900	6000
Crown Temple No. 38 Pythian Sisters	31	16	600	3000
Kenison Hooper Post No. 128 American Legion	5	55	495	900
Kiwanis Club of Standish	5	16	20400	3000
Kiwanis Club of Standish	25	9	330	
Kiwanis Club of Standish	25	2	330	

	Map	Lot	Land	Bldgs.
Ladies Circle Hall	35	13	1200	3000
Masonic Hall	36	4	600	3000
Opportunity Farm	56	50	4800	1200
Red Church	10	38	900	4500
Richville Chapel	13	64	495	2400
Richville Grange	13	20	245	3000
Richville Library	17	11	330	
S. A. D. No. 6	36	25	1320	150000
S. A. D. No. 6	41	8	900	60000
S. A. D. No. 6	3	61, 62	490	
Sebago Lake Congregational Church	39	2	600	3000
Sebago Outlet Conservation Assoc., Inc.			125	
The Salvation Army	17	21	22465	
Sebago Lake Cemetery Assn.			450	
Soc. for the Preservation of N. E. Antiquities	36	29	1015	4500
Standish Church	36	12	935	3600
State of Maine	5	4	1290	300
Steep Falls Cemetery Assn.			750	
Steep Falls Church	31	10	450	3000
Steep Falls Library	33	14	900	15000
Steep Falls Parsonage	32	14	600	2400
Trustees of St. Joseph College	20	6	42250	
Trustees of St. Joseph College	20	8	10454	
Trustees of St. Joseph College	20	8	10450	
Union Parish	40	41A	225	
V. F. W. Post	3	27	330	3000
Watchic Lake Assn., Inc.	4	5A	240	

Exempt Blind

	Map	Lot	Land	Bldgs.
Hooper, Nathan H.	41	4	450	2550
Hooper, Nathan H.	40	4	900	2100
Hooper, Nathan H.	14	45	995	
Hooper, Nathan H.	14	59	125	
Libby, Alfred W.	20	58	2300	1800
Libby, Alfred W.	9	33	155	

TOWN PROPERTIES

	Map	Lot	Land	Bldgs.
Ferguson, Guy and Gladys	18	21	330	
Hanscom, C. Henry Sr.	13	61	330	600
Harmon, Blanche	13	57A	495	

	Map	Lot	Land	Bldgs.
Harmon, Herbert	13	70	495	600
LaChance, Lewis A.				600
Legere, Alphonse				75
Legere, Florence				75
Nason, Carleton E. and Arville J.	13	7	860	600
Richards, Carleton E.				600
Seaton, Carl	13	60A	495	600
Shaw, Elinor			75	
Ward, Edwin Carrigan	9	49	210	
Wheeland, Clarence E. and Margaret	40	46	600	1200
Town of Standish	17	53A	245	
Town of Standish	19	1	260	
Town of Standish	24	11, 12,	495	
Town of Standish	24	17	495	
Town of Standish	24	24	125	
Town of Standish	9	50	550	
Town of Standish	14	44	340	
Town of Standish	33	18	115	
Town of Standish Municipal Building	36	34	930	7500
Town of Standish	9	10	620	
Town of Standish	17	25	245	
Town of Standish	8	8	1190	
Town of Standish	8	1, 10	1700	
Town of Standish	14	6	150	
Town of Standish	8	24, 25, 33	1300	
Town of Standish	33	22	900	3000
Blake, Frederick C., Heirs	6	22	330	

NON-RESIDENT TAX LIST

	Map	Lot	Land	Build.	Tax
Abbott, Howard S. and Estelle M.	25	19	1500	900	182.40
Abbott, John B.	22	1	125		9.50
Abel, James W.	51	33	1870	900	210.52
Acton, Mary M.	14	20	675	6600	552.90
Adams, Basil R. Jr. and Rosalie J.	14	78	370		28.12
Adams, Edwin J.	3	68	330	1350	127.68
Adams, Harold M. and Edith E.	50	26	790	750	117.04
Adams, Nicholson B.	45	3	5040	1500	497.04
Adams, Virginia H. and Mary E.	42	6	1350	1650	228.00
Adams, William F.	42	7	750	1500	171.00

	Map	Lot	Land	Build.	Tax
Advertising Agency Associates, Inc.	61	364	600		45.60
Advertising Agency Associates, Inc.	60	171	600		45.60
Advertising Agency Associates, Inc.	60	124, 127	2400		182.40
Advertising Agency Associates, Inc.	60	119	600		45.60
Agway, Inc., Petroleum Div.	33	30	1200	18600	1,710.00
Ahlstrom, John R. and Martha I.	61	1151	600	2100	205.20
Akin, Carl S. and Jean A.	59	15	1350		102.60
Allan, James E. and Luelia H.	59	20	900		68.40
Allard, Ralph H. Sr. and Lucie M.	9	48	865	300	88.54
Allen, Horace J. and Caroline C.	22	15	1500	900	182.40
Allen, J. Roger and Barbara A.	56	24	245	1350	121.22
Allison, Albert H. and Mary E.	50	82	245	600	64.22
Ambrose, James S. Jr. and Elva L. and James III	26	18	750	1500	171.00
American International Assoc.	57	86	245		18.62
Ames, Catherine B. and Dale R.	50	104	125	600	55.10
Anderson, Merwin and Patricia	57	69	245		18.62
Anderson, Merwin and Patricia	57	42	1800	2550	330.60
Anderson, P. Earle and Dorothy F.	43	102	1440	1200	200.64
Anderson, Richard D. and Florence E.	60	157	600		45.60
Anson, Frank H. Sr. and Virginia W.	57	12	1080	2700	287.28
Antonucci, William P. and Catherine M.	48	68	330	2250	196.08
Arnaud, Rene E. Jr. and Priscilla E.	56	52	1200		91.20
Arsenault, Mary A.	43	89	1850	1500	254.60
Athas, Ralou (Miss)	60	853, 854	1200	2100	250.80
Atherton, Charles, Heirs	9	46	50		3.80
Atherton, Frank K. and Catherine P.	59	22	540		41.04
Atwood, Edward W. and Luena H.	57	10	2400	3000	410.40
Atwood, Edward W. and Luena H.	57	98	245		18.62
Aube, Emmanuel A. and Dorothy B.	24	8	230		25.08
Austin, Calvin L. and Geneva P.	25	44	750		57.00
Avery, Jonathan S.	6	42	245	300	41.42
Ayer, Stanley V.	52	13	3600	1500	387.60
Ayers, Elinor C.	61	264	1595		121.22
Ayers, Elinor C.	61	265	1575		119.70
Babineau, Emile A. and Diane H.	62	1305	600	2100	205.20
Bachelder, Kenneth H. and Ruth S.	51	46	125		9.50
Bailey, Edith S.	56	20	575	150	55.10
Baker, Addie M. and John R.	30	24	585	1050	124.26
Balestra, Lawrence M.	48	38	330		25.08

	Map	Lot	Land	Build.	Tax
Balin, Nathan and Pauline	56	34	330	900	93.48
Banks, Elizabeth E.	43	63	720	1200	145.92
Banks, Harland W. and Betty Lou	43	66	720	1200	145.92
Barker, John C.	44	4	3600	1500	387.60
Barney, Charles A. and Carol Y.	62	1397	600		45.60
Barney, Charles A. and Carol Y.	62	1331	600		45.60
Bartlett, Olive M.	52	9	2520	450	225.72
Boyden, Linda F.	50	28	245	1200	109.82
Basnar, Walter C. and Dorothy M.	51	5	330	3900	321.48
Bates, Mayolyn R.	24	1	330	825	87.78
Baumgardner John T. and Marion	56	16, 17, 36, 37	1140		86.64
Baxter, Roy A. and Helen G.	60	50A	2015		153.14
Baybrook, Keith E. and Claire M.	61	194A	600		45.60
Beal, Harold E. and Ruth J.	33	31	900	2700	524.40
Bean, Phyllis	43	52	245	1275	115.52
Bearfield, Francis E. and Mary L.	48	32	245		18.62
Bearfield, Francis E.	48	36	330		23.08
Beasley, Fanny Octavia	52	2	1200		91.20
Beasley, Fanny Octavia	52	20	245		18.62
Beaulieu, Edmond J. Jr. and Elizabeth M.	49	24	2520	4500	533.52
Beaulieu, Edmond J. Jr. and Elizabeth M.	49	30	245		18.62
Beaulieu, Ronald L. and Patricia A.	50	57	125	750	66.50
Bell, Albert W. and Helen F.	49	14	1800	2475	324.90
Bellefeuille, Ouide J. and Evelyn M.	47	25	245	1500	132.62
Benson, Margaret A.	30	22	640	1050	128.44
Berenson, Edward and Erdine M.	57	45	2400	3000	410.40
Berg, Eugene	43	23	245	750	75.62
Bergerson, Debra C.	43	42	330	900	93.48
Bernard, Paul E.	61			150	11.40
Berry, Annie M.	21	40A	125	225	26.60
Berry, Annie M.	21	40	750	1500	171.00
Berry, Arthur O. and Beverly A.	59	7	450	1200	125.40
Berry, Carlton P. and Helen J.	49	11	1200	2700	296.40
Berry, William A. and Barbara	22	8	750	1200	148.20
Berryment, Lydia	50	20	1200		91.20
Berryment, Lydia	50	61	125	1500	123.50
Bettez, Lisette	49	22	2520	2250	362.52
Blackmore, Robert W.	50	25	1680	1425	235.98
Blake, Howard M., Heirs	47	31	2400	3000	410.40
Blake, John H.	30	21	1500	1500	228.00
Blake, Verne J.	5	32	375		28.50

	Map	Lot	Land	Build.	Tax
Blake, Verne J.	5	31	1020		77.52
Bodge, Donald H.	16	19	5760	2250	608.76
Bogdahn, Carol A.	50	30	245	1050	98.42
Bogerd, Donald L. and Edna T.	10	11	1450	4500	452.20
Boilard, Raymond O. and Lehouillier, Emile	25	31	750	1800	193.80
Boilard, Gerard W. and Andrea	25	30	750	1800	193.80
Boissaneau, Claire D.	21	14	245	1200	109.82
Boissaneau, Claire D.	21	63	750	2100	216.60
Boissoneau, Roland E. and Lois D.	49	21	1080	1650	207.48
Bookmiller, Wayne H. and Ernestine A.	60	825	600	1350	148.20
Boothby, Austin	50	103	125		9.50
Boothby, Charles R.	33	7	900	2700	273.60
Boothby, Charles R.	41	6	1200	3300	342.00
Boudreau, Frank J. and Florence L.	50	112	125	2100	169.10
Bougie, Fernard R. and Carmilla F.	29	39	330	1050	104.88
Boulter, Clifton C. and Dorothy W.	10	96A	760		57.76
Boulter, Clifton C. and Dorothy W.	10	61	350		26.60
Boulter, Clifton	10	96A	760		57.76
Bourke, Gwendolin	26	21	1650	975	199.50
Bove, Joseph A. and Marion B.	25	28	750	1500	171.00
Bowser, Lillian M. and Heim, Kenneth M.	49	43	900		68.40
Boyd, Richard M.				750	57.00
Boyd, James H. Jr. and McCracken, Harry	46	13	7860	3900	893.76
Brackett, Carl B.	14	35	55		4.18
Brackett, Carl B.	14	22	385		29.26
Brackett, Manley R.	5	17	215		16.34
Brady, Helen J.	50	40	125	450	43.70
Brady, Lawrence A.	50	39	245	300	41.42
Bragdon, Harold L.	58	10	3360	1050	335.16
Bramble, Clifford C. and Harriet E.	46	3A	390		29.64
Brann, Rudy L. and Anita L.	6	76	495	600	83.22
Brawn, P. Donald and Irene P.	44	8	1260	1350	198.36
Brown, Robert B. and Dorothy E.	62	1380	600		45.60
Brook, Will	49	23	3000	1950	376.20
Brooks, Ruth E. and Mildred Brooks Chipman	35	21	600	2700	250.80
Brooks, Lyndon R.	6	14	330		25.08
Brown, Helen, Heirs	16	34	355		26.98

	Map	Lot	Land	Build.	Tax
Brown, Helen, Heirs	49	50	125		9.50
Brown, Murray A.	45	1	5815	3000	669.94
Bryan, James H. and Theresa	51	7	330	1200	116.28
Bryant, Kenneth H. and Irmgard K.	61	221	1575	2250	290.70
Buckley, John J. and Ruth A.	30	37	245	1575	138.32
Bucklin, Frederick D.	30	32	330	1200	116.28
Bucklin, Frederick D.	30	28	375		28.50
Bulger, Harold W.	49	6	2160	4350	494.76
Bullock, Robert	60	164, 165	1200	1800	228.00
Burbank, Theodore A.	60	82	1745	2100	292.22
Burnell, John P., Heirs	50	79	125		9.50
Burnham, Durwood	12	2	550		41.80
Burnham, Durwood	12	4	600		45.60
Burnham, Durwood	12	6	3485		264.86
Burnham, Durwood	11	4	120		9.12
Burnham, Durwood	13	44	900		68.40
Burnham, Durwood	9	25	180		13.68
Burnham, Durwood	9	24	2540		193.04
Burnham, Durwood	8	16	1490		113.24
Burnham, Durwood	9	2A	40		3.04
Burnham, Alonzo, Heirs	9	14A	255		19.38
Burnham, Durwood	9	12	1020		77.52
Burnham, Durwood	9	31	2005		152.38
Burnham, Edna, Heirs	13	42B	485		36.86
Burnham, Durwood E. and Ina M.	25	50	900	2100	228.00
Burns, Edward A. and Pauline W.	48	62	2400	1950	330.60
Burns, Robert E. and Mary M.	49	38	2640		200.64
Burns, Robert O. and Geraldine R.	3	77	495		37.62
Bush, Frank R. and Margaret J.	60	1881	600		45.60
Buxton, Jack and Queenie V.	48	59	245	1650	144.02
Buxton, Percival D. and Ann E.	60	29	1470	2100	271.32
Byrnes, Angela	60	43	1575		119.70
Byrnes, Angela	60	44	1890	3300	394.44
Cagenello, Mary B.	50	62	125	1550	127.30
Callahan, Alfred A. and Joanne A.	60	11	1575	1200	210.90
Cameron, John C. and Joyce C.	60	1080	600		45.60
Cambell, Ellen M.	50	92	245	900	87.02
Cann, Richard G. and Christine I.	61	1117	600		45.60
Canzanelli, Andrew Jr. and Lucille I.	51	17	2400	2550	376.20
Carbee, Arthur J.	21	16	245		18.62
Carbone, Joseph and Clara	21	48	1650	1350	228.00
Cargill, David L.	43	1	4800		364.80
Carle, Clinton L. and Elizabeth H.	50	73	125	825	72.20

	Map	Lot	Land	Build.	Tax
Carleton, Eleanor	17	39	750	1200	148.20
Carill, Clarence E. and Lillian R.	47	35	1440	1875	251.94
Carmichael, Harold and Barbara M.	56	6	245	1200	109.82
Carmichael, Thomas	9	1	495	150	49.02
Carr, Ronald D. and Rowena	60	38	1450	2100	269.80
Carrier, John Paul	61	1	2100		159.60
Carroll, John C. and Jean B.	50	67	125	1350	112.10
Caruso, Joseph A. and Josephine F.	49	10	1200	4200	410.40
Carver, Nelson C. and Naomi G.	33	8	900	2625	267.90
Cash, Lester Jr.	41	22	245	600	64.22
Casey, Stanley W.	60	3A	1050		79.80
Central Maine Power Co.	1	7	5640		428.64
Central Maine Power Co.	2	27	800		60.80
Central Maine Power Co.	3	1	1745	1039764	79,154.68
Central Maine Power Co.	3	2	200		15.20
Central Maine Power Co.	3	1A	200		15.20
Central Maine Power Co.	3	3	125		9.50
Central Maine Power Co.	3	14A	30		2.28
Central Maine Power Co.	4	2B	30065		2,284.94
Central Maine Power Co.	6	81A	55		4.18
Central Maine Power Co.	10	90	20		1.52
Central Maine Power Co.	7	4	47040		3,575.04
Central Maine Power Co.	14	60	10		.76
Central Maine Power Co.	24	7	245		18.62
Central Maine Power Co.	24	13	495		37.62
Central Maine Power Co.	31	1	9000		684.00
Cerino, Joseph and Mary J.	62	1789	600		45.60
Chamard, Robert A. and Theresa I.	25	47	750	900	125.40
Chamard, Robert A. and Theresa I.	43	50	125	1350	112.10
Chaplin, Irving B.	42	23	825	750	119.70
Chapman, Ben R.	46	17	6000	7650	1,037.40
Chapman, Harold and B. Anne	61	251	1850	2100	300.20
Charleston, Norman E. and Margery H.	63	34	495		37.62
Chase, Fred W. and Diana L.	56	27	495	1800	174.42
Chase, George L.	4	7	1115	600	130.34
Chayer, Uric and Anita	29	25	495	1125	123.12
Cherarie, Paul F. and Pearl D.	43	37	245	750	75.62
Chick, Nellie E.	11	2	350		26.60
Chick, Syrenia G.	43	12	2400	1950	330.60
Childs, Edwin Jr.	4	19	1500		114.00
Choate, Doris E.	40	17	600	5400	456.00
Christenson, Arnold F. and L. Joyce	60	68	1575	1350	222.30

	Map	Lot	Land	Build.	Tax
Christensen, Trygve C. Jr. and Faye D.	48	40B	330		25.08
Ciccarone, Joseph and Theresa	10	65	900	1800	205.20
Clark, Brenda A.	49	41	900		68.40
Clark, Clarence H. and Beatrice E.	53	3	3480	2550	458.28
Clark, Edward W. and Ruby N.	63	35	495		37.62
Clark, Ira D., Heirs	43	2	1800	675	188.10
Clarke, Christine I.	22	26	750	1350	159.60
Clawson, Fred F. and Gladys V.	60	105	600		45.60
Clay, George W.	2	57	1470		111.72
Clay, George W.	2	58	520		39.52
Clement, Theresa M.	48	79	245		18.62
Clement, Theresa M.	48	77	3310	2700	456.76
Clifford, John K. and Vera B.	49	44A	900		68.40
Coffin, Gertrude and Raymond	51	22	1800	1575	256.50
Cogan, John P. and Martha	22	19	750	2100	216.60
Cogliandro, Michael and Antonette M.	60	80	1640	1800	261.44
Cohen, Ida M.	57	1	3120	5175	630.42
Cohen, Ida M.	57	108	330		25.08
Collet, Albert G. and Jeanne S.	63	49	330		25.08
Cole, Frances H.	50	58	125		9.50
Conley, George D. and Mary S.	43	27	245	825	81.32
Connell, David D. and Patricia T.	58	4	1440	2400	291.84
Connor, Arthur A. and Jeannette E.	59	8	450		34.20
Connor, Beverly	59	5	450		34.20
Connor, Beverly J. and Catherine E.	30	39	1650	1425	233.70
Connor, Milton	30	39	750	1275	153.90
Connor, Daniel M.	56	36	330	1600	146.68
Connor, Lillian G.	56	5	245	1800	155.42
Connolly, David J. and Sandra L.	21	58	810		61.56
Connolly, Timothy M. and Mary	50	95	245	900	87.02
Conrod, Edward R. and Grace E.	26	31	330	150	36.48
Cook, Brian Lee	26	42	245	900	87.02
Coolbroth, Guy C. and Nettie F.	33	5	900	2700	273.60
Coombs, Russell F.	48	37	330	1350	127.68
Cormier, Henry J. and Dorothy J.	25	45	750	1500	171.00
Cormier, Henry J. and Dorothy J.	25	3	330		25.08
Cormier, Leo J. and Dorothy J.	24	9, 10	540	825	103.74
Cornfoot, Douglas C. and Shirley E.	2	22	1350		102.60
Corwin, Leonard V. and Madeline	61	31	600	1500	159.60
Costello, Richard A. and Melissa H.	44	2	3240	2100	405.84
Coyne, John T.	30	50	750	1200	148.20

	Map	Lot	Land	Build.	Tax
Crafts, Ilva M. and Davidson, Suzanna H.	50	33	245	2400	201.02
Crafts, Ilva M. and Susan H.	50	33A	245		18.62
Crandall, Nellie E.	30	13	750	900	125.40
Crescent Shore Trust	47	6	505		38.38
Cressey, Willard D. and Evelyn D.	51	39, 40	2400	2100	342.00
Crosby, Roy A. and Mabel	48	21	245	1500	132.62
Croteau, Albert P. and Anna M.	50	10	3000		228.00
Croteau, Albert P. and Anna M.	50	108	125	1800	146.30
Crozier, Marwood A.	59	3	1350	1800	239.40
Curtis, Edwin B., Heirs	57	28	1200	2550	285.00
Curtis, Elmer M.	14	61	900	600	114.00
Custer, Richard H. and Mary R.	61	1247	600		45.60
Controillas, William J.	60	9A		1800	136.80
Dabose, Carolyn	56	39	245		18.62
Dailey, Gerald E. and Margaret A.	61	1201	600		45.60
Dakin, Rose	50	93	245	1050	98.42
Dakin, Rose M.	50	94	330		25.08
D'Alessandro, Carmano A. and Elaine W.	50	113	245	1600	140.22
Daley, Jeffery Martin	61	2	3045		231.42
Daley, Michael A. and Andrea J.	56	12	245	3000	246.62
D'Angelo, Eugene and Marjorie T.	47	20	10200	3300	1,026.00
Danie, Clifford H.	21	43	1250	1650	220.40
Danie, Clifford H.	21	27	245		18.62
Dauphine, Willard, Heirs	2	68	140		10.64
Dauphine, Willard F., Heirs	2	61	550		41.80
Dabies, Amy R.	53	9	1800	1050	216.60
Davies, Elsie R.	56	44	245	1500	132.62
Davis, Albert O.	50	75	245		18.62
Davis, Bruce S. and Judith W.	47	5	2305	4050	492.98
Davis, Hayden T.	46	12	1080		82.08
Davis, Hayden T. and Elizabeth S.	46	4	2700	3000	433.20
Davis, Frances O.	48	4	1250		95.00
Davis, Frances O.	48	11	125		9.50
Davis, Lewis W. and Frances O.	48	5	3480	4650	617.88
Davis, Marion M.	3	24	260		19.76
Davis, Otto W.	10	78	200		15.20
Davis, Paul I. Jr. and Priscilla C.	46	2	3240	2700	451.44
Davis, Philip and Barbara J.	62	395	600		45.60
Day, Charles and Helen	23	20A	495		37.62
Deakin, Robert E. and Marjorie J.	57	17	2400	2250	353.40
Dean, Laurence F. and Beatrice L.	43	5	1200	3000	319.20
Dean, Roy	8	21A	160		12.16

	Map	Lot	Land	Build.	Tax
Dean, Roy	51	23	1200	1050	171.00
Dearborn, Harlan M. and Mildred B.	22	32	125	150	20.90
DeBishop, Robert J. and Maureen D.	61	1157	600	2100	205.20
Delcourt, Bertrand R.	6	47	115		8.74
Della Piana, Ferdinand V. and Antoinette	60	860	600	1800	159.60
DeMauro, James V. and Anita C.	60	1002	600	1800	182.40
DeMetrick, John S. and Josephine C.	51	29	2400	2850	399.00
Dennett, Ethel W.	30	18	1920	2175	311.22
Dennett, G. Bradley	30	19	1200	1800	228.00
Dennett, Gertrude	21	34	600	1050	125.40
DerAvedisian, Jack and et als	46	21	3000	5700	661.20
Desjardin, Leona M.	25	7	330	2100	184.68
Diamond National Corp.	2	40	400		30.40
Diamond International Corp.	8	35	1875		142.50
Diamond International Corp.	5	56	195		14.82
Diamond International Corp.	5	30	850		64.60
Diamond International Corp.	5	60	3090		344.84
Diamond National Corp.	8	36	2700		205.20
Diamond National Corp.	15	1	7295		554.42
Diamond National Corp.	16	6	45		3.42
Diamond National Corp.	16	7	620		47.12
Diamond National Corp.	16	11	915		69.54
Diamond National Corp.	16	10	20		1.52
Diamond National Corp.	49	1	110		8.36
DiBiase, Stephen P.	60	207	2625		199.50
DiFrancesco, Gloria M.	61	363	600	2100	205.20
Dimock, Arline A.	5	83	900		68.40
Dimock, Arline A.	26	10	2250	2700	376.20
Dinan, Philip E.	60	1962	600		45.60
DiPhillippe, James A. and Heidi	50	48	330	1350	127.68
DiPhilippe, Sabato L. and Frances K.	50	84	125	600	55.10
DisTasso, Patsy and Rita	26	30	245		18.62
Dix, Merrill R.	21	61	750	1950	205.20
Dixon, James I. and Natalie O.	56	25	265	1350	122.74
Doby, Anne J.	54	4	2280	1950	321.48
Dodge, Edward and Elizabeth	60	45	1680	1500	241.68
Dodge, John W. and Edith E.	43	82	720	1200	145.92
Dodge, John W. and Edith E.	43	83, 84	2880	1800	355.68
Doe, Elizabeth E. and Martin, Priscilla	21	36, 37	1200	1800	228.00
Doe, Elizabeth E. and Martin, Priscilla	21	30	125		9.50
Dollard, Antoine J. and Annette D.	21	54	720	1950	202.92

	Map	Lot	Land	Build.	Tax
Dolloff, Alfred K.	9	16	910	75	74.86
Dolloff, Alfred K.	16	13	45		3.42
Dolloff, Alfred K.	16	12	350		26.60
Dolloff, Alfred K.	14	3	60		4.56
Donald, David R., and Joanne and Heseltine, William and Dorothy	47	2	1800	2700	342.00
Donaldson, Eileen Johanna and Gordon	47	45	3780	3000	515.28
Donald, Harvey C. and Jacqueline C.	49	28	330		25.08
Donovan, Joseph P.	60	56	2375	2100	340.10
Doone, Lee C. and Phyllis K.	26	19	4500	2250	513.00
Doucette, Frank and Louise A.	25	22	750	1050	136.80
Dougherty, Elizabeth and Myles, Florence	57	24	1200	1800	228.00
Douglas, James H. and Sylvia	23	21	495		37.62
Dougherty, Elizabeth K.	57	82	125		9.50
Douglas, Imogene M.	53	16	2400	1050	262.20
Douglas, Lloyd C.	53	13	1200		91.20
Douglass, Neil R.	53	15	1200	1050	171.00
Douglas, Raymond D.	3	34	735		55.86
Dow, Donald S. and Nina M.	47	21	1200	1800	228.00
Dow, Lois K.	52	1	12400	3300	1,193.20
Dow, Thompson F. and Janice H.	49	47	5760	1425	546.06
Dow, Thompson F. and Janice H.	49	33	2640		200.64
Downes, Wendall B. and Carolyn L.	56	29	245	2400	201.02
Downes, Wendall B. and Carolyn L.	56	45A	245		18.62
Doyle, George	43	35	125	825	72.20
Doyle, Wilmont E.	3	58	300		22.80
Dresser, Inez M.	50	16	1200	1500	205.20
Driscoll, Martin C.	43	93	125	1125	149.72
Driscoll, Martin C.	43	94	1440	975	128.82
Drouin, Richard A. and Hildegard	43	30	495	750	94.62
Dubois, Bertha L.	43	45	330	900	93.48
Dudley, Carl P. and Alice P.	47	19	6600	3900	798.00
Dudley, Leona P.	2	9	2700	1500	319.20
Duggan, Jack O. and Audrey L.	60	53	1785	1500	249.66
Dugo, Francis E. and Geraldine M.	62	1322	600		45.60
Dugo, Francis E. and Geraldine M.	62	132A	600		45.60
Dunton, Kenneth A. and Gloria R.	48	45	245	2400	201.02
Dupuy, John L. and Anne M.	60	87	1575	2100	279.30
Durning, Harry M. and Judith	60	813, 814	1200		91.20
Duso, Ralph E. and Minerva C.	25	53	1500	825	176.70

	Map	Lot	Land	Build.	Tax
Dyer, Alton	53	1A	505	1800	175.18
Dyer, Eunice M.	26	8	1125		85.50
Dyer, Maurice A. and Germaine B.	43	99	720	1350	157.32
Dyer, Norman E. and Viola W.	41	31	900	2700	273.60
Dyment, Leroy W.	57	49	2400	6450	672.60
Earnhardt, Joseph B. and Olodine J.	60	1	8400	4350	969.00
Easler, Leon M. and Marion B.	48	54	245	1050	98.42
Eaton, Donald	4	11	150		11.40
Eaton, Donald	23	10	360	1800	164.16
Eaton, Donald E.	23	17	330		25.08
Eder, Harry A. and Lucia	50	105	330		25.08
Eder, Harry A. and Lucia	50	106	265		20.14
Eder, Harry A. and Lucia	50	107	125	2400	191.90
Edmonds, Donald J.	61	226	1825		138.70
Edwards, Jonas H. and Elizabeth E.	49	17	1200	2700	296.40
Egan, Desmond F. and Irene H.	47	23	125	1200	100.70
Egan, Mary C. and Francis E.	30	10	825	1425	171.00
Ela, Howard C. and Claire	60	142	600		45.60
Ela, Howard C. and Claire	60	143	600	2100	205.20
Ela, Howard C. and Claire	60	144	600		45.60
Elliott, Harold E. and Eva L.	29	10	1395	1500	220.02
Elliott, Thomas C. and Lucille D.	3	45	250		19.00
Eltman, Francis E. and Katherine R.	4	9	450	750	91.20
Elwell, George A.	3	81	175		13.30
Elwell, Thurman and Helen	3	39	1125	3000	313.50
Emery, Clara A.	29	8	730	1200	148.20
Emery, James C. (Mrs.), Heirs	7	13	60		4.56
Emery, James C. (Mrs.), Heirs	7	12	330		25.08
Emery, Paul and Edna L.	27	7	250	750	76.00
Emery, Marcia L.	7	10	50		3.80
Enman, John W. and Donna M.	20	3A	495	3600	311.22
Evans, Moyle W. and Beverly J.	63	50	330		25.08
Fabyan, Warren W. and Ida May	60	134	600		45.60
Faircloth, Charles J. and Vera K.	60	36	1470	1350	214.32
Farra, Edith S.	56	1	1680	1800	264.48
Farran, Irene and Phyllis	48	12	330	1800	161.88
Feeney, John J.	26	52	245	450	52.82
Feher, James C. and Irene M.	62	1349	600		45.60
Ferland, Harold J. and Gertrude H.	48	73	330	1500	139.08
Fernald, Winfield R. Jr. and Cora L.	25	55	2250	1350	273.60
Fernald, Robert A. and Janice B.	25	56	675	1200	142.50
Fernald, Winfield R. Jr. and Robert	25	57	495		37.62
Fernald, Harold E.	25	58	3000	1050	307.80
Ferriero, Paul H. and Gladys W.	25	51	1050	1500	193.80

	Map	Lot	Land	Build.	Tax
Farrard, Carmen J. and Irene H.	51	12	2400	2475	370.50
Ferronetti, Geraldine M.	48	67	330	2400	207.48
Fickett, Calvin L. and Doris	57	43	2400	1850	323.00
Fietze, Adeline M.	48	76	2040	3000	383.04
Fifield, Warren H.	56	23	330	1650	150.48
Filosi, Donald L.	7	22	2655		210.78
Fineberg, Leah R. and Norman	53	2	1560	1550	232.56
Flaherty, Neulis	24	16	125	375	38.00
Fletcher, Irene E.	47	41A	495		37.62
Fluett, Gerald C.	43	87	720		54.72
Fluett, Marie R.	43	88	720	300	77.52
Fogg, Daniel R. and Elizabeth	20	34	60		4.56
Foley, Ella A. and Licciardi, Carol F.	61	351	600		45.60
Foley, Richard P. and Elizabeth A.	25	4	330	750	82.08
Foley, William H. and Patricia A.	43	28	245	750	75.62
Folger, Philip E. and Sara B.	2	24	420	300	31.92
Folger, Philip E. and Sara B.	2	23	580	3000	272.08
Foote, Irwin D.	59	2	900	1800	205.20
Force, Evelyn M.	29	27	1500	1050	193.80
Foss, Herbert M.	27	41	330		25.08
Foss, Kenton M.	1	10B	495		37.62
Foss, Russell	7	14	170		12.92
Foss, Russell and Emma E.	7	18	855		64.98
Foster, Albertus Jr.	2	43	510		38.76
Foster, Albertus L. Jr. and Albertus Sr.	2	44	225		17.10
Foster, Albertus Jr.	3	52	920		69.92
Foster, Doris C.	3	38	330	450	59.28
Foster, Johanna D.	2	26	495	300	60.42
Foster, Doris C. and Albertus L. Jr.	2	65	3200	1500	357.20
Foster, Doris C.	10	809	600	750	102.60
Foster, Morrison H. and Evelyn M.	8	43	495	1200	128.82
Fournier, Wayne M. and Nancy	50	52	126	825	72.20
Four Season Enterprize, Inc.	60	1892	600		45.60
Fowler, Sandra, Gary, Steven	43	48	125	450	43.70
Foye, Thomas H.	50	21	2160	1950	312.36
Foye, Thomas H. and Marie A.	50	47	125		9.50
Frank, Virginia S.	61	217	2270	1500	286.52
Franklin, Gary E. and Beverly J.	53	7	2400	3000	410.40
Fraser, John F. and June L.			2400	1800	319.20
Freedman, Rebecca	56	40, 41	330	1050	104.88
Frierson, Robert F. and Shannon M.	60	40	1640	1500	238.64

	Map	Lot	Land	Build.	Tax
Frye, Charles H. Jr. and Christanthia	61	338	600	2100	205.20
Fuller, Alfred Jr. and Assunta	30	12	720	900	123.12
Frohlick, Leonard	60	37		1800	136.80
Gadbois, Leonel	22	31	3030	900	298.68
Gadin, Joseph A. and Josephine C.	60	51	2100	1500	273.60
Gagnon, Roger A. and Edna M.	23	39	750	600	102.60
Galipeau, Leo			150		11.40
Galipeau, Omer L.			150		11.40
Gamash, John W. and Warren H.	23	14	405	1200	121.98
Garabian, George	14	14	495	525	77.52
Gardiner, Leroy E. and Elizabeth A.	24	26	245	600	64.22
Gardner, Floyd E. and Doreen A.	59	10	630	1500	161.88
Gardner, Robert L. and Julia D.	30	36	330	1125	110.58
Gardner, William E. and Margaret	60	15	1805	1380	242.06
Garner, Boyd and Gloria	43	69	330	1200	116.28
Nelson, Florence	60	117	600		45.60
Garton, Cedric W. and Rosalie	17	26	660		50.16
Gates, Grace L.	38	3	600		45.60
Gay, Elwyn K. and Marion E.	20	13	510	1200	129.96
Genesse, Ephiem A. and Emilina	43	46	330	900	93.48
Germani, Gilda A.	57	8	1200	1950	239.40
Geyer, Harold E. and Mary E.	26	6	1500		114.00
Gibson, Norma J. and John Thomas IV	23	25	330		25.08
Giggey, Robert W. and Kathleen T.	61	257	1575	2100	279.30
Giggey, Willard O. and Gladys M.	50	89	245	750	75.62
Gilman, Warren B.	53	4	4200	1125	404.70
Giolito, Catherine	41	21	245	1125	104.12
Girouard, Robert J.	25	46	750	1500	171.00
Giroux, Lucien G. and Gloria R.	63	44	495		37.62
Glenn, Joseph F. and Bernadette N.	60	1091	600		45.60
Glynn, R. Joseph and Carol Jean	50	68	245	1650	144.02
Goldberg, William R.	46	16	1200	3300	342.00
Golder, David G. and Harriet D.	29	16	1500	975	188.10
Gordon, Edith	40	31	600	1800	182.40
Gordon, Robert W.	5	27	715		54.34
Gorfinkle, Herbert M. and Evelyn B.	17	22	21525	13800	2,684.70
Gowen, John	51	31, 32	2760	1350	312.36
Gowen, Adelbert L.	62	4	4200	975	393.30
Gouzie, Marcel G. and Wilma S.	29	33	750	1200	148.20
Gourley, Theodore W. and Marjorie	60	156	600		45.60
Grabinsky, Alan R. and Sylvia	62	398	600		45.60
Graf, Emma	43	24	330	1200	116.28

	Map	Lot	Land	Build.	Tax
Graf, Emma	43	6	360	225	44.46
Graves, Lydia (Miss)	51	38	1080	2250	253.08
Graves, Lydia	51	47	125	1500	123.50
Gray, Sarah S. and Russell A.	25	54	1500	900	182.40
Greenleaf, Walter J.	14	9	260		19.76
Gresley, Jerome R.	60	2A	1050		79.80
Griffen Charles G. and Alice G.	61	244	1660	1350	228.76
Griffith, Harold O.	52	6	4800	3750	649.80
Griffith, Harold O.	52	16	245		18.62
Grona, Jay D. and Helen L.	60	54	2040	2700	360.24
Grunt, Jerome and Hope H.	61	1220	600	2100	205.20
Guidoboni, Robert W. and Joan E.	50	70	125	975	83.60
Guimond, Blanche L.	43	72	720	600	100.32
Guptill, Charles L.	49	15	1800	750	193.80
Guptill, Vernon C. and Ruth L.	13	16	330	900	93.48
Getty Oil Co.					31.54
Gulf Oil Co.					35.72
Haake, Rose F.	26	64	495		37.62
Hackett, Edra	37	5	1410	3600	380.76
Hadley, Harold A. and Margaret E.	60	305	600	2100	205.20
Hadlock, William K. and Barbara P.	57	38	1800	2250	307.80
Hadlock, William K. and Barbara P.	57	73	245		18.62
Hale, Arthur H. and Mary M.	60	70	1765		134.14
Hale, Donald G. and Frances H.	47	16	2880	1950	367.08
Hall, Ernest C. and Flora E.	22	48	245	1200	109.82
Hall, Ernest C. and Flora E.	22	6	3750		285.00
Hall, George and Geraldine	56	33	245	825	81.32
Hall, Leonard F.	21	45	750		57.00
Hall, Marjorie W.	21	25	330		25.08
Hall, Marjorie W.	21	47	750		57.00
Hall, Stanley F. Jr.	21	46	2580	1350	298.68
Hallahan, Edward J. and Alice R.	60	870	600		45.60
Hallam, Thomas A. and Eleanor W.	26	23	1275	1500	210.90
Hamblen, Almery R. and Kathleen L.	52	21A	495		37.62
Hamblen, Calvin				900	68.40
Hamblen, Joseph	52	17, 19, 21	605		45.98
Hamblen, Joseph A. and Calvin H.	52	3	1200		91.20
Hammond, Thomas	34	24	495		37.62
Hammond, Thomas and Henrietta	8	26	500		38.00
Hammond, William E. and Florence G.	61	245	1600	1350	224.20
Handy, Sydney S.	45	2	3600	2250	444.60
Hannaford, Lydia P.	29	12	3600	2700	478.80

	Map	Lot	Land	Build.	Tax
Hannaford, Helen A.	28	4	2265	1125	257.64
Hannaford, Lydia	30	40	330	1050	104.88
Hannaford, Charles B.	30	40A	900	1650	193.80
Hannaford, Lydia	9	9	225		17.10
Hanscom, Alice S.	8	46	290		22.04
Hansen, Claude S. and Dorothy P.	50	110	125	1650	134.90
Hansen, Frank M. and Eva A.	63	58	495		37.62
Hansen, Siguard and Bertha M.	48	72	330	2850	241.68
Hanson, Donald R. and Barbara J.	63	53	330		25.08
Harabalja, Etore and Maureen	62	1410	600		45.60
Hardy, Louis E. and Mary A.	60	19	2060	1350	259.16
Harmon, Annie and Palmer, Ellen	21	57	1005		76.38
Harmon, Ralph H. and Phyllis H.	43	98	720	750	111.72
Harmon, Willis W. and Louise G.	21	44	450	1800	171.00
Harmon, Willis W. and Louise G.	21	26	330	300	47.88
Harriman, Adelbert H. and Blanche M.	25	17	495	1050	117.42
Harris, Albert G. and Gracetta T.	25	25	750	2250	228.00
Harrison, Frank H. and Constance M.	59	9	540	1350	143.64
Hartman, Hugh A. and Carla	47	1	1585	3000	348.46
Harvey, Adrien R.	29	20	330	975	99.18
Harvey, Romeo and Lillian	29	19	330	750	82.08
Harvie, Henry J. and Beatrice E.	50	125	125	2100	169.10
Haskell, Howard J.	2	3A	160		12.16
Haskell, Howard J.	2	11	540		41.04
Haskell, Howard J.	2	1	10		.76
Haskell, Howard J.	2	1A	10		.76
Haskell, Norris W.	10	42	1860	3300	392.16
Hatch, Sarah M.	50	117	125	3000	237.50
Hatch, Sarah M.	50	7	600		45.60
Hatcher, Earl J.	57	88	245		18.62
Hauxwell, William T. and Clara J.	26	2	750	600	102.60
Haviland, Girard S. and Jane A.	61	270	1575	3000	347.70
Hawkes, Clifford P. Jr. and Phyllis W.	43	31	245		18.62
Hawkes, Gertrude I.	48	43	4945	2850	592.42
Hawkes, Gertrude I.	48	44	330	1500	139.08
Hawkes, Gertrude I.	48	51, 48	990		75.24
Hawkes, Gertrude I.	16	21	110		8.36
Hawkes, Gertrude I.	48	18	495		37.62
Hawkes, Gertrude I.	48	40	495		37.62
Hawkes, Lincoln F.	49	31	700	1200	144.40
Hawkes, Lincoln F.	49	40	900		68.40
Hawkes, Lincoln F.	49	36	4800		364.80

	Map	Lot	Land	Build.	Tax
Haworth, Robert B. and Janet B.	49	27	2760	2400	392.16
Hayes, Frederick K. and Claire F.	60	118	600		45.60
Heath, James S.	57	47	1200	1950	239.40
Heath, James S.	57	63	125		9.50
Hebert, Benjamin E. and Adelaide L.	29	29	750	1350	159.60
Hebert, Harold G. and Helen R.	43	32	125	1500	123.50
Hendrickson, Ellen J.	60	50	1350	2100	262.20
Henry, Harriett P.	63	17	495		37.62
Henry, Harriett P.	63	18	2400		182.40
Herman, Edward R. and Estelle	61	269	1575		119.70
Hewes, Elwood S.	52	5	2400	1950	330.60
Highpoint Estates, Inc.	60	1017	600	1200	136.80
Highpoint Estates, Inc.	61	1050	600	1200	136.80
Highpoint Estates, Inc.	61	1053	600	1200	136.80
Highpoint Estates, Inc.	61	1055	600	1200	136.80
Highpoint Estates, Inc.	61	1068	600	1200	136.80
Highpoint Estates, Inc.	61	1060	600	1200	136.80
Hill, Clarence E. and Dollie E.	41	1	900	1800	205.20
Hill, Roland P.	42	18	750	1275	153.90
Hillock, Stanley E. and Catherine E.	43	104	1515	3150	354.54
Hinds, Samuel, Et El	30	30	1425	975	182.40
Hinds, Samuel, Et El	30	31	330		25.08
Hinkle, Roy C. and Elizabeth M.	61	1046	600		45.60
Hobbs, Albert C. and Mildred R.	50	97	245	1050	98.42
Hogan, Gerald F. and Floriana T.	60	23	1575	1350	222.30
Hogy, Thomas J. and Rita M.	43	36	330	1500	139.08
Holbrook, Eulalie	14	44	495		37.62
Holder, Raymond	26	59	495		37.62
Holmes, John P. and Carolyn W. Et El	57	15	2400	6600	684.00
Horowitz, Herman J.	30	38	8760	2550	859.56
Hoskin, John S. and Barbara I.	22	17	750	1500	171.00
Hotz, Howard W. and Phyllis W.	60	895	600	1500	159.60
Houde, Wilfred J. and Dorothy J.	62	1315	600		45.60
House, Richard L. and Phyllis S.	61	372	600	2100	205.20
Howland, Donald M.	52	7	2160	1950	312.36
Howland, Donald M.	52	15	330		25.08
Hubbard, John A.	41	16	900	1950	216.60
Hubbard, Laura	2	5	450		34.20
Hubbard, Laura	2	4	385		29.26
Huber, Henry F. and Betty	60	52	1575	2100	279.30
Huff, Ronald G.	60	925	600	2100	205.20
Hughes, John P. and Helen K.	50	86	125	1200	100.70
Hugo, Mary B.	57	33	4320	6600	929.92

	Map	Lot	Land	Build.	Tax
Hunt, Henry J.	8	17	945	150	83.22
Hunt, Henry J.	8	22	50		3.80
Hunt, Thomas E. and Gertrude T.	56	14	245		18.62
Hurley, David and Jeanne	62	380	600		45.60
Hurtubise, Roland Jr.	26	9	1125	1800	222.30
Huston, Earl L.	43	92	720	1125	140.22
Hutcherson, George E. and Myrtie H.	43	39	495		37.62
Hutcherson, George E.	43	34	125		9.50
Hutcherson, George E.	43	40	495		37.62
Hutchins, Aurilla J.	39	1	940	975	145.54
Huchins, Robert L. and Nancy P.	60	173	600		45.60
Home Gas Corp.					29.26
Humble Oil Co.					31.54
Houde, Wilfred J. and Dorothy J.	61	1857	600		45.60
Irish, Ralph H.	21	17	245		18.62
Irish, Ralph H.	21	56, 56A	915	1500	183.54
Ivers, John D. and Frances M.	46	3	2700	2850	421.80
Iverson, Elizabeth	26	39	750	1950	205.20
Jackson, Carl I. and Elizabeth Q.	64	1, 2	900		68.40
Jackson, Dewey L. and Margaret H.	50	80	330	2700	230.28
Jacques, Archibald and Lillian P.	2	56	900		68.40
Jacques, Robert A.	2	42	215		16.34
Jedrzejewski, Peter	61	1289	600	2100	205.20
Jerome, William A.	13	49	330	600	70.68
Jewett, Frank	3	82	145		11.02
Johanson, Russell W.	16	30	1525	1950	264.10
Johnson, Alden J. and Bernice B.	61	218	1590	2100	280.44
Johnson, Bruce	26	50	245		18.62
Johnson, Bruce	26	58	495		37.62
Johnson, Bruce M. and Nancy A.	5	24	9465	2700	924.54
Johnson, Bruce	26	33	495		37.62
Johnson, Donald E. and Beverly	4	7A	750		57.00
Johnson, C. Olin	43	68	720	1050	134.52
Johnson, Earl M. and Muriel S.	63	24	2400		182.40
Johnson, Frank B., Heirs and Donald C.	8	45	490		37.24
Johnson, Kenneth A. and Doris A.	61	339, 340	1200		91.20
Johnson, Lewis P. Jr. and Lolite J.	60	10	1575		119.70
Johnson, Lois M.	23	18	330		25.08
Johnson, Monroe J. and Nan M.	60	73	1930	3600	420.28
Johnson, Monroe J. and Nan M.	60	153	600		45.60

	Map	Lot	Land	Build.	Tax
Johnson, Philip N. and Eileen T.	57	102	245		18.62
Johnson, Philip N. and Eileen T.	57	6	2400	4800	547.20
Johnson, Robert A. and Patricia F.	60	39	1575		119.70
Johnson, Lucille	28	12	3000	2100	387.60
Jones, Robert H. Et El	17	24	42500	3675	3,509.30
Jones, Robert H. and Barker, Lillian				1800	136.80
Jones, Warren H. G. and Louise A.	43	80	1080	1275	178.98
Jordan, C. Richard	6	83	160		12.16
Jordan, Kenneth L. and Dorothy S.	47	43	1680	1800	264.48
Jordan, Kenneth L. and Dorothy S.	51	10	495		37.62
Jordan, Kenneth L. and Dorothy S.	51	15	960		72.96
Jordan, Kenneth L. and Dorothy S.	48	13	245	1800	155.42
Jordan, Kenneth L. and Dorothy S.	43	59	1440	2100	269.04
Jordan, Richard B. and Lois A.	63	37	330		25.08
Jorgensen, Eugene C. Et El	26	7	1620	1650	248.52
Joslyn, Winifred A.	30	41	870	1500	180.12
Kastz, Alexander	43	73	720	1425	163.02
Kaplan, Stephen H. and Inez M.	60	34	2100	1800	296.40
Kaserman, Rudolf and Johanna	56	2	330	1800	161.88
Keeley, Joseph H. and Marjorie	25	21	750	1350	159.60
Keene, Frederick A. and Dorothy L.	48	53	245	1050	98.42
Kelley, John J. Jr. and Eileen L.	29	36	125	1050	89.30
Kelley, Peter P.	61	1147	600		45.60
Kelley, Peter P.	61	1411	600		45.60
Kelson, Alice L.	50	99	125	1200	100.70
Kelson, Lavesue and Charles W. Jr.	18	1	720	1275	151.62
Keniston, Armon C. and V. Mildred	47	9	960	825	135.66
Keniston, Violet M.	47	8	1680	1350	230.28
Kennie, Norman F.	57	44	1200	3600	364.80
Kennie, Norman F.	57	65	245		18.62
Kennie, Norman F.	57	68	245		18.62
Keough, Daniel J.	60	163	600		45.60
Kiernan, Christopher M. and Margaret C.	63	30	330		25.08
Kilcommon, James D. and Joan D.	60	83	1535	2100	276.26
Kimball, Eugene H.	30	2	1500	1200	205.20
Kimball, Philip L. and Constance M.	49	26	3000	2400	410.40
Kimball, William M. Sr. and Pearl E.	49	39	3000	2400	410.40
Kindy, Carl W. and Ruth	49	32	885	3000	295.26
King, Francis J. and Lucille H.	60	110	600	1350	148.20
Kirschenbaum, Melvin and Arlene R.	60	320	600	1350	148.20
Kittredge, Frank A.	49	45	5520	1350	522.12
Knight, Eugene R.	14	79	1515	2400	297.54

	Map	Lot	Land	Build.	Tax
Knight, Thomas A. and Dorothy A.	29	28	750	1500	171.00
Knight, Warren A. and Roberta A.	59	21	675		51.30
Knight, Willard M. and Mildred I.	25	27	750	1500	171.00
Knight, Willard M. and Mildred I.	25	13	330		25.08
Knipe, Warren D. and Diana N.	60	81	1680		127.68
Knowles, Arthur W. and Ellen M.	48	63	3410		259.16
Kosek, Shirley	56	19	600		45.60
Kummins, Robert and Gloria A.	60	871	600		45.60
Ken-Mo Inc.					197.60
Labrecque, John N. Sr.	53	6	2400	1125	267.90
Labrecque, Theodore	47	29	1920	1875	288.42
Labrecque, Theodore and Thibault, Yvonne	16	22	105		7.98
Lachance, Marcel R. and Elizabeth L.	63	26	2400		182.40
LaChance, Romeo A. and Stella M.	30	17	750	2375	237.50
Ladd, Blanche M.	43	33	330	675	76.38
Laffin, Stanley E.	51	38A	720	2100	214.32
Lagerson, Linwood E.	26	28	750	1800	193.80
Lagueux, Valerie F.	18	9	495	450	71.82
Lakesities, Inc.	63	1A	9815		745.94
Lamb, Derril O. and Jane W.	23	6	450		34.20
Lamoureaux, Francis A. and Lamothe, Antoin	13	50	515	825	101.84
Lampson, Alfred P. and Janet B.	43	81	720	1200	145.92
Lamoureaux, Normand and Gertrude	60	111	600		45.60
Lane, A. Neal	43	44	330		25.08
Lane, Randolph C. and Pearl K.	25	38	750	2100	216.60
Lane, Richard J. Jr. and Dorthea M.	48	48A	330	600	70.68
Lannon, Thomas J. and Helen N.	61	345	600	1800	182.40
LaRochelle, Warren and Gwendolyn	29	17	1025	975	152.00
Lavalley, Albert R., Inc.	9	5	4020	900	373.92
Lavigne, Philip	43	70	1440	1500	223.44
Lavin, Frederick W. and Florence C.	48	19	245		18.62
Lawrence, Frank and Ora E.	38	5	915	1050	149.34
Lawrence, Harold M.	50	83	245	750	75.62
Lawrence, Helen E.	49	3	245	1500	132.62
Layton, Fred N.	43	60	1440	1350	212.04
Leary, Millard S. and Mabelle	21	35	900	900	136.80
Leavitt, Ralph C. Jr. and Martha V.	3	33	300		22.80
Leavitt, William Z. and Patricia M.	61	241, 242	3800	2100	448.40

	Map	Lot	Land	Build.	Tax
Lebel, Lucien C. Jr. and Lorraine N.	48	56	245	850	83.22
Leber, Emil J.	26	57	330	150	36.48
LeBlanc, Anne	26	3	750	900	125.40
Lee, John G.				150	11.40
Legge, George E.	22	4	750	1800	193.80
Leisure Living Communities, Inc.	60	4A		31500	2,394.00
Leisure Living Communities, Inc.	60	4A	4200		319.20
Leisure Living Communities, Inc.	60	4A	29400	1725	2,365.50
Leisure Living Communities, Inc	60	4A	108720		8,262.72
Leisure Living Communities, Inc.	60	102, 103	1200		91.20
Leisure Living Communities, Inc.	60	107	600		45.60
Leisure Living Communities, Inc.	60	170	600		45.60
Leisure Living Communities, Inc.	60	131,			
Leisure Living Communities, Inc.	60	131, 132, 133	1800		136.80
Leisure Living Communities, Inc.	60	167			
Leisure Living Communities, Inc.	60	1001	600		45.60
Leisure Living Communities, Inc.	61	21A	2730		207.48
Leisure Living Communities, Inc.	61	1237	600		45.60
Lemieux, Rene	49	20	2280	1275	270.18
Leonard, Robert M. and Dorothy L.	61	247	1680	2100	287.28
Leoni, Fred E. and Phyllis V.	60	47	1890	2100	303.24
Lepage, Dorothy M.	60	99	600	1350	148.20
Lessard, Harry P. and Margaret W.	55	2	2160	4500	506.18
Lestage, Philip E. and Mildred F.	50	37	330	750	82.08
Lewis, Rosa	8	7	3255		247.38
Lewis, Rosa	8	6	155		11.78
L'Heureux, Bernard and Dianna	3	66A	495		37.62
Libby, Bruce E. and Frances P.	43	29	495	900	106.02
Libby, C. Sumner and Beverly B.	52	12	1440	1500	223.44
Libby, Daniel C.	5	36	900		68.40
Libby, Erroll L. and Corrine M.	27	1	750	2625	256.50
Libby, Sherwood H. and J. Lorraine	5	20	495		37.62
Limmer, Kenneth G. and Verna R.	57	14	960	1950	221.16
Lipinski, Michael T. and Lillian F.	42	20	1500	1650	239.40
Lipinski, Michael T. and Lillian F.	42	10	1500	900	182.40
Lipinski, Michael T. and Lillian F.	42	24	495	300	60.42
Litterio, Vincent I. Et El	60	815, 816	1200	1500	205.20
Logan, Ethel M.	57	83	330		25.08
Logan, Ethel M.	57	22	1800	3150	376.20
Lonegan, Raymond T. and Mary T.	48	71	330	2400	207.48

	Map	Lot	Land	Build.	Tax
Long, Pauline B.	26	51	495	1500	151.62
Lord, Harold N.	57	46	1680	1950	275.88
Lord, Trevor	50	63	125	2100	169.10
Low, Edwin R. and Virginia B.	4	17	1490	975	187.34
Lowell, Adrien D.	14	33	310		23.66
Lowell, Harold K. and Fraser, June L.	6	55	135		10.26
Lowell, Ruth A.	50	32	495	2250	208.62
Luce, John H.	53	8	1970	3000	377.72
Lucier, Leon E. and Rosemary B.	5	41	515	900	107.54
Lucier, Oliver A. Jr. and Gloria J.	61	1156	600		45.60
Lund, Albert J. and Marie P.	57	87	245		18.62
Lund, Albert J. and Marie P.	57	18	2400	3900	478.80
Lunt, Ernestine	9	59	330	450	59.28
Luthe, H. Merrill and Jane B.	26	22	1200	1950	239.40
Lyons, Malcolm and Mary	53	5	1200	1125	176.70
Lysaght, Henry J. and Edith A.	21	62	750	2250	228.00
Lane, Virginia				300	22.80
Libby, Harry K.				1800	136.80
MacDonald, Edward J. and Jean M.	30	29	1125	900	153.90
MacInness, Harold E. and Minerva	56	47	245	1650	144.02
MacKay, Neil	43	39A	330		25.08
MacKinney, Abbie G.	45	4	2250	1800	307.80
MacLennan, David L. Jr. and Lillian A.	48	16	245	1800	155.42
MacLeod, Gordon D. and Verna P.	60	139	600	1350	148.20
McCabe, Roberta H.	51	11	2880	1275	315.78
McCarthy, Francis G. and Rita	62	1753	600	1350	148.20
McCarthy, John E. and Ruth A.	60	28	1260	1350	193.36
McCarthy, Loretta and Sweeney, John and Marie	51	30	1200	2400	273.60
McCarty, Harry B. and Florence E.	61	1214	600	2250	216.60
McCrillis, Clara W. and Smith, Reuben and Lottie	30	3	2250	1125	256.50
McConnell, Charlotte A. and Miller, Daryl A.	17	38	1500	1500	228.00
McConnell, Charlotte A. and Miller, Daryl A.	17	38	1500	1500	228.00
McDevitt, James H. and Ada J.	48	49	245		18.62
McFarland, Harold Arthur and Priscillia	63	45	495		37.62
McFarland, Henry B.	50	59	245	825	81.32
McGee, Mary E., Heirs	26	32	245	900	87.02
McGuire, Eva	43	69A	720	675	106.02

	Map	Lot	Land	Build.	Tax
McKersie, Alan D. and Jane S.	61	347	600		45.60
McLaughlin, Clarence J. and Adelaide M.	43	74	720	1275	151.62
McLean, Allegra M.	43	4	1800	1275	233.70
McLean, Raymond L.	51	37	2230	1575	289.18
McMahan, Raymond L. and Ella J.	25	24	750	750	114.00
McSweeney, John J. and Mary A.	47	18	265	750	77.14
Mack, Cynthia J. and Greenblatt, Charlotte S.	43	86	1440	3000	337.44
Mack, Maynard and Florence B.	28	14	6225	5100	860.70
Magnant, Robert A.	51	44	330	1800	161.88
Magulas, John J. and Margaret M.	50	45	125	1200	100.70
Maine Central Railroad	14	42A	100	300	30.40
Maine Central Railroad	31	11A	450		34.20
Maine Central Railroad	33	17	1800		136.80
Malchiodi, Lawrence L. and Virginia	30	27	340		25.84
Malconian, John H.	46	11	1620	2400	305.52
Maliff, Robert F. and Pauline L.	62	1409	600	2100	205.20
Maloy, Charles M. and Paula J.	61	1286	600	1350	148.20
Manchester, Philip, Heirs	28	9A	15		1.14
Manchester, Heirs	9	2	1010		76.76
Manchester, Heirs	8	34	155		11.78
Manchester, Heirs	8	18	365		27.74
Manchester, Heirs	4	10	225		17.10
Manchester, Heirs	4	16	390		29.64
Manchester, Heirs	4	21	720		54.72
Manchester, Heirs	5	64	835		63.46
Manchester, Heirs	5	70	6645		505.02
Manning, Lillian A.	43	6	1440	1050	189.24
Manderelli, John F. and Lois	48	9	330	150	36.48
Manthorne, Richard A. and Jeanne S.	59	13	1035		78.66
Maria, William G.	50	71	245	900	87.02
Marino, Matteo P. and Edith R.	48	70	330	2400	207.48
Martin, James D. and Pearl B.	26	4	750		57.00
Martin, Ralph E.	24	4, 5	720		54.72
Martin, Ralph E.	24	14, 15	495		37.62
Martin, Ralph E.	24	18	245		18.62
Martin, Ralph E.	24	20, 21	660		50.16
Marsh, William M. and Cecila G.	29	30	750	975	131.10
Massello, Alfred G. and Mildred	50	120	125		9.50
Massello, Mildred A.	50	5	2400	1500	296.40

	Map	Lot	Land	Build.	Tax
Massengale, Norman J. and Dorothy M.	50	98	125	2700	214.70
Mattera, Joseph and Marie	61	1101	600		45.60
Mayberry, Catherine M. and Mary E. and Margaret L.	47	26	245	1500	132.62
Maxwell, Irving W.	14	19	650	6000	505.40
Mayberry, Harris W. and Bertha L.	43	49	245	1125	104.12
Mayberry, Catherine, Mary, Margaret				600	45.60
Mayberry, Stanley A. and Avis M.	25	15	330	75	30.78
Mayberry, Stanley A. and Avis M.	25	23	750	1200	148.20
Mayo, Frederick J. and Lucienne A.	25	12	330		25.08
Mayo, Frederick J. and Lucienne A.	25	29	1500	1500	228.00
Mahlman, Marion R.	53	18	515		39.14
Meier, Warren R. and Myra G.	62	1398	600		45.60
Mercer, John D. and Gertrude	50	68	125	1725	140.60
Mercier, Lawrence A.	43	51	125	1050	89.30
Merrill, George A. and Louise A.	48	60	330	2250	196.08
Merrill, George E. and Daisy M.	56	30	245	1050	98.42
Merrithew, Ralph A. and Cathryn L.	26	29	245	150	30.02
Merserve, A. Robert and Janet W.	21	29	125		9.50
Merserve, A. Robert and Janet W.	21	41	750	1650	182.40
Merserve, Frank W.	29	26	705	1050	133.38
Merserve, Kenneth R. and Patricia A.	23	22	285		21.66
Merserve, Maynard M. and Ruth P.	29	31	750	975	131.10
Meyer, Adele B.	10	76	45		3.42
Meyer, Adele B.	10	81	555		42.18
Michaud, Adrien and Eunice	56	9	330	1500	139.08
Michaud, Hebert	60	74	2080	3600	431.68
Mihn, Verna L.	43	3	1800	2100	296.40
Miller, Irwin and JoAnn	61	254	1595	2100	280.82
Miller, Sidney A. and Mary E.	61	352	600	1350	148.20
Milone, James N. and Ida T.	56	42	330	1275	121.98
Minervino, Thomas M. and Howard, Conelia	22	51	330	1800	161.88
Mitchell, Pearl R.	47	44	1750		133.00
Montgomery, James W. and Helen W.	20	2, 3	840	450	98.04
Moody, James L. Sr.	4	23	670		50.92
Mooers, Charles D. and Lucille M.	23	3	540	1950	189.24
Mooers, Carlton M. and Sara Jane	23	4	540		41.04
Mooney, Charles C. and Phyllis M.	55	3	2160	3000	392.16
Mooney, Charles C. and Phyllis M.	55	5	245		18.62
Moore, George O. and Gertrude B.	61	1076	600	2100	205.20

	Map	Lot	Land	Build.	Tax
Moorehouse, Arthur R. Jr.	48	15	245	1950	166.82
Moreau, George E.	47	28	245	975	92.72
Morgan, Warren E.	49	5	245	1800	155.42
Morin, Albert R. and June C.	63	8	495		37.62
Morin, Oswald C. Jr. and Grace M.	62	287	1575	1500	233.70
Morin, Theodore H. and Laurice	59	6	415	1200	122.74
Morris, Mary A.	57	57, 58	265		20.14
Morrison, Loring W. and Helene G.	50	88	125	1125	95.00
Morse, Editha W.	30	34	330	1350	127.68
Morse, Eugene F. and Dorothy P.	50	126	125	1200	100.70
Mosher, Abbott W. and Kay D.	47	41	515	1500	153.14
Mosher, Abbott W. and Kay D.	47	39	1800	3000	364.80
Moulton, Linda C.	53	18		1500	114.00
Moulton, Walter H.	50	13	3120	3300	487.92
Moulton, Frances H.	3	10	520	600	85.12
Mulhern, John D. and Carrie L.	53	11	1800	1425	245.10
Mullin, George C. and Ann T.	61	240	1740	2100	291.84
Mundi, Russell B. and Geraldine C.	57	37	1800	3300	387.60
Mundi, Russell B. and Geraldine C.	57	74	245		18.62
Muolin, Edward R. and Mary B.	60	79	1555	3000	346.18
Murray, Eleanor G.	46	18	2400	6900	706.80
Murray, Gerald W. and Sharon H.	5	24A	1125	75	91.20
Murray, Wallace and Eleanor	46	24	245		18.62
Muse, Earl J. and Alice M.	46	8	935	2100	230.66
Myers, Barney and Jennie	17	37	675	1125	136.80
Mobile Oil Corp.					42.18
Mutual Oil Co.					68.40
Mazzard, Armando	62	386		1800	136.80
Nolband, Armon A. and Carole D.	60	106	600		45.60
Negralle, Albert and Barbara C.	57	9	1920	3000	373.92
Neilson, Richard F. and Virginia P.	50	35	245		18.62
Neilson, Richard F. and Virginia P.	49	16	2760	1125	295.26
Newell, John F. Jr. and Hattie J.	25	42	750	1200	148.20
New England Lumber Co., Inc.	9	44	960		72.96
Newton, Everett E. Sr. and Arline T.	48	52	245	825	81.32
Nickerson, Kenneth L. and Lois A.	25	1	330		25.08
Nisula, Ruth and David	60	16	1680	2400	310.08
Noonan, Patricia	21	39	750		57.00
Nofsker, William J. and Dolorea J.	60	49	1850		140.60
Norton, Bennett Jr. and Adriene C.	50	101	245	525	58.52
Norton, Bennett Sr.	50	12	3600	2575	393.30
Norton, Edward M. and Patricia A.	56	53	1200	1200	182.40
Nowel, Harold and Frances and					

	Map	Lot	Land	Build.	Tax
Phelan, Gail	60	916	600	1500	159.60
Nunan, Donald E. and Gertrude M.	9	36	75		5.70
Nunan, Grafton J. and Eileen	57	4	1440		109.44
Nunan, Grafton J. and Eileen	57	104	245		18.62
Obartuck, Joseph A.	60	62	1575	1500	233.70
O'Brien, Lloyd C.	26	43	245	300	41.42
O'Brien, Mary M.	57	41	2400	1700	387.60
O'Donnell, Thomas A.	60	71	1745	1350	235.22
O'Donnell, Thomas A.	60	149, 150, 151	1800		136.80
Ohaneson, Dr. Edward M. and Doris P.	44	1	7340	4950	934.04
Ohneiser, Charles	50	72	245	825	81.32
Olds, Warren H.	22	10	750	1050	136.80
Olsen, Robert H.	26	33A	330		25.08
Oleson, Sumner R. and Katherine	50	122	125	1950	157.70
Oliver, Thomas N. and Myra P.	61	1671	1575	2100	279.30
Olsen, Theodore T. and Dorothy I.	26	55	330	825	87.78
Osier, Theodore R. and Arlene E.	26	5	750	900	125.40
Otis, John F. and Adeline G.	49	29	330		25.08
Otis, John P. and Adeline G.	49	25	2400	3000	410.40
Otto, John S. W. and Elizabeth C.	60	863	600	2100	205.20
Ouellette, Edward J.	50	54	245	900	87.02
Oxman, Robert and Natalie	60	1022	600	2100	205.20
Packer, Carl D. and Eleanor	61	355	600	2100	203.20
Page, Lena A., Heirs	20	1	265		20.14
Page, Walter G. and Caroline	48	23	245		18.62
Page, Walter G. and Caroline	48	22	245	1350	121.22
Palmer, William I. and Anita L.	26	47	245		18.62
Parker, Charles, Heirs	49	48	1920		145.92
Parker, Charles, Heirs	49	49	500		38.00
Parker, Charles, Heirs	16	35	1065		80.94
Parker, Dorothy M.	28	11	1575	1200	210.90
Parker, Kenneth S. and Donna	19	7	75		5.70
Parker, Robert E. and Marjorie B.	28	16	960	2775	283.86
Parker, Sanford L. and Dolores M.	6	73	115		8.74
Parlin, Helen M.	21	51	750	900	123.40
Parmenter, Mabel E. and Rhoda M.	57	5	1440	1950	257.64
Parmenter, Mabel E. and Rhoda M.	57	103	125		9.50
Parnell, S. and Hare, Joan M.	63	7	495		37.62
Paulin, Gerard J. and Eloise	50	44	245	825	81.32
Peabody, Mary and Mildred	30	42	825	1350	165.30
Pease, Ivan R. and Madelyn L.	22	2	750	1500	171.00
Peck, George F. and F. Mary	61	248	1595	2100	280.82

	Map	Lot	Land	Build.	Tax
Pedicano, Ernest A. and Patricia M.	61	1209	600		45.60
Peebles, John H. and Elizabeth C.	56	7	245	900	87.02
Pelkey, Donald P. and Lela L.	22	47	330	1800	161.88
Pepper, Richard and Dorothy C.	47	22	245	900	87.02
Pendexter, Sidney E.	44	9	5070	2400	567.72
Perham, Dean K. and Clifford W.	56	15	495		37.62
Perry, John F. Jr. and Frances A.	50	124	125	2250	180.50
Pesce, Orlando A. and Ruth V.	43	62	1440	1200	200.64
Pescosolido, Romolo and Genoveffe	61	1007	600		45.60
Peters, Chris K. and Evelyn M.	57	53	1200	3000	319.20
Peterson, Amy P.	47	38	1270	3000	324.52
Peterson, Amy P. and Kenneth H.	16	20	105		7.98
Peterson Amy P.	47	38	650	2700	254.60
Peterson, David A. and Grave V.	16	20A	45		3.42
Peterson, David A.	47	40	495	9450	755.82
Peterson, David A.	47	36	1200		91.20
Peterson, Grace V.	47	37	650	2700	254.60
Peterson, Elmer A. and Martha M.	43	85	720	900	123.12
Peterson, Lawrence M. and Doris R.	22	16	1500	1800	250.80
Peterson, Martin and Marie	50	56	125	1200	100.70
Peterson, Norma F.	56	8	245		18.62
Petrin, Richard R. and Dorothy A.	4	8	1350	1200	193.80
Pettengill, Thelma L.	46	1	1800	1800	273.60
Phinney, John D.	4	18	2170		164.92
Phinney, John D.	13	42	650		49.40
Phinney, John D.	3	71	690		52.44
Phinney, John D.	50	90	330		25.08
Phinney, John D.	9	13	190		14.44
Phinney, John D.	4	13	900		68.40
Phinney, John D.	20	47, 54	1710		129.96
Phinney, John D.	50	87	125		9.50
Phinney, Raymond	6	46	545		41.42
Phinney, Raymond	6	48	250		19.00
Phinney, Raymond	6	51	100		7.60
Phinney, Raymond	6	102	1150		87.40
Phinney, Raymond	6	104	410		31.16
Phinney, Raymond	8	15	260		19.76
Phinney, Raymond	2	34	1185		90.06
Phinney, Raymond	4	27	360		27.36
Phinney, Raymond	5	44	90		6.84
Phinney, Raymond	5	46	160		12.26
Phinney, Raymond	5	61	435		33.06
Phinney, Raymond	5	71	545		41.42
Phinney, Raymond	5	75	90		6.84

	Map	Lot	Land	Build.	Tax
Phinney, Raymond	5	75	445		33.82
Phinney, Raymond	17	33	245		18.62
Phinney, Raymond	9	39	285		21.66
Phinney, Raymond	13	11	525		39.90
Phinney, Raymond	13	35	290		22.04
Phinney, Raymond	13	39	540		41.04
Phinney, Raymond	13	41	135		10.26
Phinney, Raymond	15	5	1055		80.18
Pike, Carl E. and Lois L.	43	90	1080	3000	310.08
Pinfold, Sarepta E.	22	27	1350	1350	205.20
Pinkham, Eva M.	21	59	1500	1500	228.00
Pinkham, Alva	6	62	15		1.14
Pinkham, Theodore C.	23	26	330		25.08
Pinkham, Theodore C.	23	23	380		28.88
Pinkham, Theodore C.	23	24	115		8.74
Piper, Wilson C. and Mary A.	46	14	4080	1500	424.08
Pirozok, Howard G. and Betty Lou M.	48	29	1440	3000	337.44
Plaisted, John H.	50	69	125	600	55.10
Plaisted, Walter A. and Charlotte	29	9	750		57.00
Plaisted, Walter A. and Charlotte	29	6	245	1050	98.42
Plummer, Madeline L. and Roger O.	3	70	100		7.60
Plummer, Theodore A.	22	33	330		25.08
Plummer, Theodore A.	3	73	50		3.80
Plummer, Theodore A.	3	74	1330		101.08
Plummer, Theodore A.	3	75	35		2.66
Plummer, Theodore	32	19	900	1050	148.20
Poirier, Camille and Flora	43	79	245		18.62
Poirier, Camille and Flora	43	101	505		38.38
Poirier, Camille and Flora	43	97	1440	1350	212.40
Pomeroy, Malcolm and Josephine A.	60	114	600		45.60
Pompeo, Maurice G. and Rocco J.	50	42	245	1050	98.42
Pompeo, Peter A. and Carolyn R.	50	55	125	1200	100.70
Porell, John P.	62	2	6300		478.80
Portland Water District	7	19	1920		145.92
Portland Water District	13	97	75600		5,745.60
Portland Water District	14	30	17285		1,313.66
Portland Water District	14	31	14400		1,094.40
Portland Water District	14	32	15800		1,276.80
Portland Water District	14	33A	8400		638.40
Portland Water District	14	37	580		44.08
Portland Water District	14	38	8400		638.40
Portland Water District	14	39	36000		2,736.00
Portland Water District	14	40	270		20.52
Portland Water District	14	41	88800		6,748.80

	Map	Lot	Land	Build.	Tax
Portland Water District	14	42	5935	18000	1,819.06
Portland Water District	14	43	1680		127.68
Portland Water District	17	35	191000		14,516.00
Portland Water District	17	41	1575		119.70
Portland Water District	17	52	63600		4,833.60
Portland Water District	18	4	244960		18,616.96
Portland Water District	18	5	80400		6,110.40
Portland Water District	18	3	79265		6,024.14
Portland Water District	18	10	455		34.58
Portland Water District	18	13	270		20.52
Portland Water District	18	25	3405		258.78
Portland Water District	19	4	100430		7,632.68
Portland Water District	32	18	900		68.40
Portland Water District	35	7	245		18.62
Portland Water District	41	20	600		45.60
Portland Water District	41	41	115		8.74
Portland Water District	42	5	1020		77.52
Portland Water District	42	8	720		54.72
Portland Water District	42	9	600		45.60
Portland Water District	42	12	840		63.84
Portland Water District	42	15	1080		82.08
Portland Water District	42	17	1165		88.54
Portland Water District	42	19	2400		182.40
Portland Water District	42	22	8280		629.28
Pottle, Irwin D. and Lillian E.	50	29	245	900	87.02
Poulin, Dominic J. and Coletta T.	60	61	1575	1500	233.70
Pratt, Stephen M. Jr. and Eva D.	43	96	720	2025	208.62
Prest, Eugene W. and Gray, Rodney H.	62	3	4200		319.20
Prescott, Doris M.	50	74	245	1050	98.42
Prentice, Edward G. and Priscilla C.	62	385	600	2100	205.20
Priestly, Gilbert P. and Lorna B.	60	1325, 1326	1200		91.20
Prince, Margaret H.	57	20	3000	5400	638.40
Prince, Margaret H.	57	85	245	450	52.82
Purcell, Robert A. and Mary P.	48	31	245		18.62
Pyne, Gerald R. and Theresa M.	47	33	125	1200	100.70
Quimby, Richard F.	5	81	495	600	83.22
Quarry, Michael Jr.	56	31	330	1050	104.88
Radford, John W.	47	3	1800	3300	387.60
Ralston Purina Company	33	28	1800	22500	1,846.80
Ramsdell, Earl W. and Jean K.	63	51, 52	630		47.88
Rand, John E.	9	53	850		64.60
Reardon, J. George	43	78	1080	1875	224.58

	Map	Lot	Land	Build.	Tax
Reardon, George and Margaret	43	75	1440	3675	388.74
Reed, Jack and Mary V.	48	41	245	600	64.22
Reed, Ruth H. and Horton, Robert C., Kenneth W.	60	9	1575	1800	256.50
Reese, Barbara M.	62	399, 400	1200		91.20
Regali, Ralph A. and Anita M.	61	1059	600	1500	159.60
Rehill, Joseph F. and Angie R.	61	1123	600	1350	148.20
Reinhardt, Edward J. and Alma E.	21	49	825	1275	159.60
Reinhardt, Edward J. and Alma E.	21	24	125	150	20.90
Reitze, Charles A. and Marie A.	23	9	925	900	138.70
Repoli, Michael W. and Jayne M.	60	172	600	2100	205.20
Reston, Thomas S. and Grace B.	46	10	920	900	138.32
Rich, H. Raymond	57	25	1200		91.20
Rich, Harold W.	57	26	1200	2700	296.40
Rich, Harold W. and Annie B.	57	81	245		18.62
Rich, John H. Jr.	13	3	560		42.56
Rich, John H. Jr.	13	8	265		20.14
Rich, John H. Jr.	14	24	175		13.30
Rich, John H. Jr.	14	26	430		32.68
Rich, John H. Jr.	17	29	45		3.42
Rich, John H. Jr.	17	30	365		27.74
Richardson, Freeman and Gladys	57	2	1800	1500	250.80
Richardson, Freeman and Gladys	9	60	295		22.42
Ridley, Philip L. and Beverly M.	30	1	1500	1500	228.00
Ridlon, Elwood W., Heirs	8	23	280		21.28
Ridlon, Dorothy H.	59	1	900	1800	205.20
Rines, Clinton F.	4	12	16266	3450	1,498.41
R. M. D. Associates, Inc.	60	17	1575	2100	279.30
Roberge, Leo R. and Florence M.	42	4	1500	1125	199.50
Roberge, Lucian	56	28	330	2700	230.28
Roberts, Marjorie	51	24	1320	1275	197.22
Roberts, Priscilla B.	28	7	1470	1650	237.12
Robertson, Cynthia	10	7A	285		21.66
Robinson, Christy M.	8	19	90		6.84
Robinson, Edmund N.	29	32	750	1050	136.80
Robie, Charles C. and Irene L.	49	19	1200	1500	205.20
Roby, William E.	43	67	1730	1350	234.08
Rogers, Arthur L. and Sally Ann	63	23	2400	3600	456.00
Robyn, Byron E. and Elsie M.	62	281, 282	3150		239.40
Roche, Clinton E. and Mary Jane	60	4	2120	1350	263.72
Rodway, Charles B. and Florence A.	50	60	125	1050	89.30
Rogers, Albert M. and Stephany L.	58	157,55	3600	3600	547.20

	Map	Lot	Land	Build.	Tax
Rogers, Delbert C.	25	52	1050		79.80
Rogers, Sally W.	20	17	140		10.64
Roles, Arthur A. and Gladys P.	17	50	330	600	70.68
Roma, Melvin M. and Margaret D.	26	61	495	1500	151.68
Romano, Salvatore J. et als	28	2	3375	3600	530.10
Ross, George A. and Gail H.	56	46	245	1950	166.82
Ross, John L. and June L.	49	9	600		45.60
Ross, John L. and June L.	50	3	495	900	106.02
Rosenstein, Morton and Barbara	62	1323	600		45.60
Rosenstein, Morton and Barbara	60	898	600		45.60
Rosenthal, Maurice and Doris	56	21	245	900	87.02
Roux, Philip and Eliza	29	24	330	900	93.48
Rowe, Durn S.	56	13	245		18.62
Rowe, Philip F.	3	63	370		28.12
Rowe, Philip F.	3	56	1000		76.00
Roy, Judith L.	29	23	330	825	87.78
Roy, Rene and Jeannette	51	42	245	1875	161.12
Royal, M. Linwood and Frances G.	22	41	495	1950	185.82
Royles, Stanley D. and Marie	50	91	245	600	64.22
Russell, Bertha M. and Matta, Cecila	50	18	1510	1350	217.36
Robinson, Charles E.	61	1853		2100	159.60
Saco Mobile Homes	23	27	495	1950	185.82
Saco Mobile Homes	1	10A	495	1800	174.42
Saco Mobile Homes	5	1	495	1500	151.62
Sagarino, Felix Sr. and Mae	17	17	495	600	83.22
Salvas, R. Paul and Ada	23	8	450	1500	148.20
Sanborn, Carl P. Sr.	22	44	245	1200	109.82
Sanborn, Fred M.	30	6	1125		85.50
Sanborn, Leon M.	30	5	1125	2400	267.90
Sanborn, Leon M.	4	15	1050		79.80
Sanborn, Norwood S. and Waverlet R.	15	57	330	150	36.48
Sanborn, Owen O.	30	8	1125	3150	324.90
Sanborn, Sumner F.	24	22	125	675	60.80
Sanborn, Warren N. and Bertha E.	51	3	495	3150	277.02
Sanborn, Warren N. and Bertha E.	51	26	1200	2600	288.80
Sandquist, Kent R. and Pearson, Stephen	61	323	600		45.60
Sanford, Alfred G. and Janet M.	59	11	720	150	66.12
Sargent, Marlene B. and James W.	25	33	750	1200	148.20
Saunders, Henry W. Et Als	44	10	330		25.08
Saunders, Henry W. and Marjorie H.	45	5	5850	1950	592.80
Saunders, Henry W. Et Als	44	6	795	2700	265.62
Saunders, Robert W. and Frances W.	48	58	245	2250	189.62
Saunders, Robert J. and Alice F.	21	19	330	1500	139.08

	Map	Lot	Land	Build.	Tax
Saunders, Royal P. and Mary O.	48	61	2520	1950	339.72
Saunders, Ruth J.	44	5	1315		99.94
Savage, Walter J. and Marie T.	47	17	3000	1950	376.20
Sawyer, Hall C.	49	18	1200	1125	176.70
Sawyer, Martha, Heirs	57	32	1200	3000	319.20
Sawyer, Richard S. and Janet G.	63	25	2400		182.40
Saxon, Charles W. and Dorothy M.	50	121	245	1650	144.02
Saxon, Charles W. and Dorothy M.	51	35	2400	3600	456.00
Sceppa, Robert	60	152	600		45.60
Scharman, William R. and Dorcye	60	1079	600		45.60
Scholl, Charles S. and Josephine M.	52	14	2160	1500	278.16
Schulz, William J. and Beatrice S.	63	20	2400		182.40
Schumacher, Anne W.	60	5, 6	3150	3000	467.40
Schumacher, David R. and Anne W.	60	307	600		45.60
Schwartz, Leo and Estelle R.	58	13	2295	5400	584.82
Sciacca, Vincent S. and Josephine M.	18	20	600	1200	136.80
Scott Paper Co.	20	41	6750		513.00
Scott Paper Co.	20	43	527030		40,054.28
Scott Paper Co.	20	44	110		8.30
Scott Paper Co.	20	45	55		4.18
Scott Paper Co.	20	48	65		4.94
Scott Paper Co.	8	32	2210		167.96
Scott Paper Co.	12	1	3390		257.64
Scott Paper Co.	12	2	40		3.04
Scott Paper Co.	20	42	124840		9,487.84
Scott Paper Co.	19	35	5605		425.98
Seavey, Clement P.	48	17	495	1200	128.82
Seavey, Clement P.	48	14	125		9.50
Seidel, Robert E. and Genevieve H.	63	29	2400		192.40
Selander, Francis D. and Barbara L.	48	20	345	1500	140.22
Shackford, Frederick E. and Margaret A.	50	114	125	900	77.90
Shapiro, Charlotte	48	66	2950		224.20
Shaw, Herbert	22	7	750	1200	148.20
Shaw, Ernest R.	56	38	495		37.62
Shaw, Mildred I.	56	11	330	1200	116.28
Shaw, Mildred I.	56	49	50		3.80
Shea, Bernard L. and Esther E.	50	109	125	1950	157.70
Shea, Edward E. and Constance T.	61	356	600		45.60
Sheinfield, Celestine	60	123	600	1350	148.20
Sheldon, Peter L. and Ann G.	63	39	495		45.60
Sheldon, Peter L. and Ann G.	20	10A	1075	3600	355.30
Shepard, Allan F.	47	27	245	1800	155.42

	Map	Lot	Land	Build.	Tax
Sherburne, Carlton D. and Gertrude F.	60	3	1740	1350	234.84
Sherman, Nathan and Pearl G.	48	65	2640	3000	428.64
Sherry, Arthur, Heirs	29	2	2250		171.00
Siegel, Robert and Bernice M.	60	84	1785	1500	249.66
Silver, Walter E. and Mildred L.	61	1066	600		45.60
Simonds, James G.	4	6	940		71.44
Simonds, James G.	4	3	450		34.20
Skillings, Clayton E. and Marion L.	56	10	245	1500	132.62
Smith, Charles F. and Barbara A.	4	20	390		29.64
Smith, Donald J.	60	46	1595	1650	246.62
Smith, Eva L., Heirs	14	70	585		44.46
Smith, Irving N.	50	49	245		18.62
Smith, Irving N. and Eva	50	50	245	825	81.32
Smith, John T. and Irene F.	50	96	245	1200	109.82
Smith, Lee H. and Cora J.	53	12	1800	1050	216.60
Smith, Lyle C.	19	5	615		46.74
Smith, Leon	9	4A	125	150	20.90
Smith, Mary B.	14	8	55		4.18
Smith, Sarah M.	50	85	125	975	83.60
Smith, John E. and Elizabeth F.	49	8	1800	1275	233.70
Smith, Robert J. and Diane M.	48	40A	330	900	93.48
Smith, Wayne T. and Mary M.	63	31	495		37.62
Snow, Marjorie T.	53	14	2400	3825	473.10
Sorrenti, Anthony J. and Marie L.	60	12	1785	2100	295.26
Soule, Arnold J. and Mary A.	2	20A	900		68.40
Sossong, Raymond A. and Martha A.	50	123	245	3075	252.32
Sossong, Raymond A. and Martha A.	50	119	125		9.50
Sossong, Raymond A. and Martha A.	50	6	1200		91.20
Sparks, Ralph E. and Marion E.	26	1	750	600	102.60
Sparks, Wilfred C. and Gloria M.	43	61	720	1650	180.12
Spencer, Iola M.	27	4	330	1200	116.28
Spear, William J. and Sylvia W.	48	57	245	2100	178.22
Spear, William J. Jr. and Sylvia W.	48	80	495		37.62
Spencer, Iola M.	5	43	1600		121.60
Spencer, Richard A. and Alice B.	9	40	1020	1200	168.72
Spier, Ernest E. and Ulla L.	13	14	495		37.62
Spitz, S. Leonard and Irene E.	60	900	600	2100	205.20
Spraker, Dexter	47	32	1200	1350	193.80
Springer, Harry W.	43	9	2400	1500	296.40
Springer, Pauline E.	43	13	2400	1950	330.60

	Map	Lot	Land	Build.	Tax
Stackhouse, David	59	12	450		34.20
Stafford, Noel D. and Dorothy B.	61	1206	600		45.60
Standish Land and Farm Corp.	6	97	960	1050	152.78
Stanford, Paul Jr. and Leola	42	3	1500	975	188.10
Stanley, Edwin C.				1050	79.80
Stanton, Gerald L. and Susan L.	20	49	495		37.62
Stanton, Judith A.	47	15	125		9.50
Stasulia, William Charles	48	55	245	1050	98.42
State Trailer Sales	13	94	245		18.62
St. Cyr, Leo O.	25	14	330	600	70.68
Steel, Allan M. and Phyllis L.	62	1767	600		45.60
Stenz, Roger H. and Carol D.	60	930	600		45.60
Stevens, Cynthia	50	43	245	900	87.02
Stevens, Gerard W.	51	45	125	2100	169.10
Stevens, Mary E. and Gerard W.	50	76	245	1050	98.42
Stevenson, Norman W. and June M.	60	138	600		45.60
Stickney, Charles E.	29	37	4500	3900	638.40
Stickney, Charles E.	30	51	1500		114.00
Stickney, Charles E.	29	38	495		37.62
Stiles, David C. and Geraldine M.	22	18	750	1800	193.80
Stone, Charles L. and Margaret	21	31	125	1500	123.50
Stover, Milton W. and Marjorie	22	5	1500	1200	205.20
Stover, Milton W.	22	49	245		18.62
St. Pierre, Philip J. and Rose A.	25	36	750	900	125.40
St. Pierre, Robert A. and Irene C.	43	17	245	1350	121.22
St. Pierre, Robert A. and Irene C.	43	41	330	825	87.78
Straw, Barbara J.	43	7	2400	975	256.50
Straw, Luther F. and Laura G.	43	38	245	750	75.62
Straw, Luther F. and Laura G.	43	43	330		25.08
Striker, Perry and Ruth L.	64	9	330	1050	104.88
Strout, Charles H. Jr. and Judith A.	57	40	1200	2700	296.40
Strout, Ralph L.	17	12	1000	600	121.60
Matthew Stuart & Co., Inc.	60	20	3150		239.40
Stuart, Norman W. and E. Dawn	59	17	900		68.40
Studer, Albert J. Jr. and Nancy C.	61	211	2290		174.04
Stultz, Orra E.	58	7	4800	1800	501.60
Sullivan, Edward F. and Ada M.	48	39	330	1500	139.08
Sullivan, George M. Jr.	26	17	1230	1425	201.78
Sullivan, Joseph D. and Eileen	61	256	1575	2100	279.30
Sullivan, Evelyn E. and William A.	26	27	1500	2400	296.40
Sullivan, William A. and Evelyn E.	26	26	245		18.62
Sullivan, Walter G. and Gertrude W.	56	18	245		18.62
Sumner, Richard B. and Winifred	60	64	1890	1350	246.24
Sutherland, Linsay and Margaret	60	31	1510	2100	274.36

	Map	Lot	Land	Build.	Tax
Suto, Paul A. and Susanne H.	62	1408	600		45.60
Svetlichny, Oleg and Natalie	60	13	1620	1350	225.72
Swanson, Harold Elmer and Helen	50	64	125	1275	106.40
Swanson, Harold	22	22	750	1050	136.80
Swanson, Harold	22	37	245		18.62
Swasey, Joseph, Heirs	36	15	915		69.54
Sweetser, Ralph P. and Evelyn E.	29	34	675	1050	131.10
Swett, Alfred E. and Patricia A.	63	19	2400		182.40
Swett, Llewellyn P. and Dorothy L.	27	3	1500	1200	205.20
Swett, Richard L. and Patricia M.	30	11	750	1200	148.20
Swett, Stanton L. and Alice H.	27	2	1350	1200	193.80
Swiger, Eugene R. and Carol L.	43	16	495	1500	151.62
Swope, Glenn E. and Carole M.	21	1	495		37.60
Sylvania Electric Products, Inc.	10	48	11680	181500	19,336.68
Sylvania Electric Products, Inc.	10	49	1860		141.36
Stanton, Richard	62	1778		1350	102.60
Stoutsenbeeger, Leo	61	341		1500	114.00
Sullivan, James H.	62	1623		2100	159.60
T-M Oil Co.					22.80
Tanguay, Robert R. and Naoko F.	26	34	750	1200	148.20
Tapley, Howard W. Sr.	5	33	260		19.76
Tapley, Russell E. and Helen D.	43	100	720	3150	294.12
Tardiff, Patrick F. and Leona P.	50	41	125	675	60.80
Tardiff, Richard E. and Mary B.	60	140	600		45.60
Tardiff, Roland L. and Marguerite C.	43	22	330	675	76.38
Taylor, Alva M. and Charlotte N.	62	1337	600	2250	216.60
Taylor, Merle A. and Mary A.	21	60	750	1200	148.20
Taylor, Merrill A. and Judith H.	21	32	1200	1200	182.40
Tenk, Kalman W. and Hope O.	60	1963	600	1500	159.60
Tevanian, Lewis G. and Rohel	57	95	125		9.50
Tevanian, Lewis G. and Rohel	57	13	1585	4500	462.46
Thayer, Charles et als	51	21	1440	1875	251.94
Theriault, Donald A. and Rene C.	60	7, 8	3150	2100	399.00
Thibuault, Yvonnea	47	30	2040	1875	297.54
Thomas, Joseph S. and Caroline B.	53	10	1800	1650	262.20
Thompson, Lester A.	63	21	2400	3000	410.40
Thompson, Meta P.	62	1	4200	600	364.80
Thompson, Stanley H.	2	8	60		4.56
Thompson, Stanley H. and Eaton, Donald	2	6	110		8.36
Thompson, Stanley	23	11	375	2100	187.72
Thompson, Stanley and Eaton, Donald	23	16	495		37.62

	Map	Lot	Land	Build.	Tax
Thompson, Stanley and Eaton, Donald	23	13	380		28.88
Thurston, Warren D.	50	51	245	900	87.02
Thurston, Warren D. and Hazel F.	50	53	245		18.62
Tibbetts, Richard F.	26	16	2070	1950	305.52
Titcomb, G. Frederick	56	26	330	2400	207.48
Tobin, Doris	48	46	245	1425	126.92
Tocher, Frederick W. and Loretta A.	56	22	245	900	87.02
Toppi, Daniel S. and Josephine M.	57	51	1200	1800	228.00
Towle, Everett L. and Arlene M.	4	4	720		54.72
Towle, Everett L. and Arlene M.	5	73	460		34.96
Towle, John I. and Cora P.	43	20	245	1125	104.12
Towne, Stuart G. and Elora	56	54, 55	1685	1200	219.26
Tracy, Delbert R. and Doris F.	49	44	1280		97.28
Tracy, Linwood W. Jr. and B. Louise	19	8	60		4.56
Trenholm, Robert J. and Florence E.	48	30, 42	495	1800	174.42
Treworgy, Audway S.	56	51	2400		182.40
Treworgy, Phyllis	56	48	9600	1200	820.80
Trickey, Grace N.	48	78	1200	1800	228.00
Trott, Louise H.	43	14	1440		109.44
Trott, Louise H.	43	26	245	900	87.02
Trott, Louise H.	43	25	515	750	96.14
Trotz, Anthony J. and Dorothea	48	10	245	1500	132.62
Tungate, Herbert, et als	48	69	330	900	93.48
Turchan, Andrew J. and Rose Marie	51	27	1200	2700	296.40
Turner, Jeffrey L.	63	40	495		37.62
Turnure, Michael and Joan A.	61	276	1575		119.70
Tuttle, Charles H. and H. Arlene	29	21	330	900	93.48
Tuttle, Roy M. and Marjorie I.	61	357	600		45.60
Twombly, George C.	10	6	550		41.80
Texaco, Inc.					52.44
Uhlman, David A. and Carol Ann	60	35	1785	1800	272.46
Upton, Donald A. and Sally O.	60	21	1825	2100	298.30
Usher, Carl G. and Kathleen B.	3	4	330		25.08
Usher, Carl G. and Kathleen B.	3	13	500		38.00
Valeriani, Joseph E. and Marlene J.	27	6	250	300	41.80
Van Den Kerckhoven, Jane	21	6	245	3150	258.02
Veaton, Robert M. and Lauelyn L.	61	223	1785	2250	306.66
Veazie, Paul Cranch and Frances R.	49	34	2640	7500	770.64
Veazie, Ruby O.	49	7	1440	1800	246.24
Vesprini, Armando P. and Mary A.	60	55	2310		175.56
Villapiano, Augustus E. and Dorothy S.	48	47	330		25.08
Wagner, Wayne W. and Richard A.	4	2	1520		115.52

	Map	Lot	Land	Build.	Tax
Walker, Marcelle W. and Carroll E.	3	59	175		13.30
Walker, Carroll E. and Marcelle W.	3	7	125		9.50
Walker, William F. and Carolyn T.	60	93	1650	2100	285.00
Walsh, Edward P. and Phyllis	62	1381	600	2100	205.20
Walters, Isaac J. and Virginia H.	60	1698	600	1350	148.20
Ward, Douglas A. and Anne Q.	59	16	900	1200	159.60
Warner, Elmer L. and Rosena	3	55	495		37.62
Warnock, Madeline V.	5	82	630	900	116.28
Warren, Almon R.	4	2A	400		30.40
Warren, Arthur L.	3	21	125		9.50
Warren, C. Rodney	7	8, 11	825	450	96.90
Warren, C. Rodney	7	7	350		26.60
Warren, Jessie B.	43	8	2400	1500	296.40
Waterhouse, Harlan R., Heirs	18	24	360		27.36
Waterman, Ralph L., Heirs	3	76	60		4.56
Waterman, Ralph L., Heirs	3	78	475		36.10
Watson, Philip H.	32	7	900	2700	273.60
Watts, Edwin J. and Reene	42	14	705	1575	173.28
Webb, Eleanor M.	42	1	1425	1500	222.30
Webb, Levina	30	20	900		68.40
Webb, Robert P.	30	23	715	1200	145.54
Webb, Rufus Jr. and Gertrude B.	42	2	1575	1500	233.70
Webster, Alice, Heirs	18	19	175		13.30
Webster, Ernest G.	56	43	245		18.62
Weeks, Charles	17	48	525	375	68.40
Weeman, Ellis F.	2	35	1070		81.32
Weeman, Marshall H. and Juliette	21	55	1320	2400	282.72
Weeman, Marshall H. and Juliette	21	18	520	1050	119.32
Weiner, Anne D.	61	210	1870	1350	244.72
Weir, Aubrey L. and Lillian B.	43	71	720	1125	140.22
Weir, Ronald I. and Claire T.	60	136	600	1350	148.20
Weislander, Fred C.	50	46	495	3600	311.22
Weislander, Fred C.	50	22, 23, 24	4945	6000	831.82
Welch, A. William and Pauline M.	60	801	600	2100	205.20
Wentworth, William N. and Jacqueline B.	5	80	330		25.08
Wescott, Donald C. and Loraine N.	6	77A	495		37.62
Wetherell, James H.	24	23	125		9.50
Wetmore, Albert B. Sr.	29	11	750	1500	171.00
The Wharf Company	35	16	900		68.40
The Wharf Company	35	15	900	3300	319.20
Wheeler, Lawrence O. and Adele K.	62	1392	600	2250	216.60
Wheeler, William L. and Frances E.	43	91	720	900	123.12

	Map	Lot	Land	Build.	Tax
White, Claude W. and Vera D. and Brooks, Pearl D.	6	15	1115		84.74
White, Janet B.	48	2	9000	900	752.40
White, Julian	20	15	495	1350	140.22
White, Marilyn L.	20	16	245	900	87.02
White, Martha S.	30	9	1125		85.50
White, William W. and Shirley D.	62	284	1575	2100	279.30
Whitmore, Virginia A.	26	45	245		18.62
Whitney, Clarence A. Jr. and Pauline	60	154	600	2100	205.20
Whitney, Dorothy F.	29	13, 14	7200	2175	712.50
Whittemore, Georgianna N.	21	21	125	825	72.20
Whitten, Frederick C.	57	34	3600	6450	763.80
Whitten, Frederick C.	57	77	330	3000	253.08
Whitten, Kenneth M. and Avis L.	30	47	125	1050	89.30
Wigon, Henry E. and Violet M.	24	2, 3	1350	1500	216.60
Wilkins, Gerald A. and Barbara W.	60	130	600		45.60
Willard, John E. Jr.	5	62	2145	3075	396.72
Williams, Gardiner H. and Barbara R.	59	4	540	1200	132.24
Williams, Lester R.	26	48	330	1500	139.08
Williams, Roger D. Sr. and Vivian J.	25	43	750		57.00
Wills, Morse, Heirs	14	49	450	300	57.00
Wills, Hazel A.	43	47	330	750	82.08
Wilson, Albertina	55	1	2640	150	212.04
Wilson, Bernard L. and Catherine L.	56	4	245	1800	155.42
Wilson, Jean B.	51	41	2400	2100	342.00
Wilson, Frances	22	29	600	1200	136.80
Wilson, Harry C.	18	2	4500	2700	547.20
Wingren, Carl A. and Anna L.	54	7	3840	7500	861.84
Winslow, Norman E. and Josephine K.	62	394	600		45.60
Winter, William C. and Emily T.	30	45	330	1950	173.28
Wise, Edmund M. Jr. and Cynthia W.	60	32, 33	3930	1350	401.28
Withers, Franklyn E. and Maritta A.	48	3, 3A, 3B	5520	3000	647.52
Withan, Stanley L. and C. Worena	63	36	495		37.62
Withers, Franklyn and Maritta	48	7	495		37.62
Withers, Franklyn	50	36	900	900	136.80
Wolstenhulme, John F. Jr. and Gloria	50	34	245	1200	109.82
Wood, Alice M.	5	78	690		52.44
Wood, J. Harriet	49	13	2040	1500	269.04
Wood, Maude M.	14	36	580	1200	135.28

	Map	Lot	Land	Build.	Tax
Wood, W. Everett and Pamela L.	46	19	2400	3900	478.80
Wood, Paul H. and Carol A.	29	22	330	900	93.48
Woodbury, Phyllis M.	28	9	2475	1350	290.70
Wormwood, Gerald L.	44	7	1260	1650	221.16
Wormwood, Alston R. and Marilyn D.	6	65	230		17.48
Wormwood, Curtis G. and Viola M.	50	9	3000	2925	450.30
Wright, Paul W.	45	6	3600	9000	957.60
Wyman, Raymond L.	51	28	1200	1725	222.30
Wyman, Raymond L. and Mary E.	51	2	330	300	47.88
Yalim, Bulent and Marjorie A.	46	9	1205		91.58
Yamak, Labib Zuwiyya and Lois H.	60	145	600		45.60
Yoffa, Gertrude	62	403	600		45.60
York, Eva, Heirs	6	87	245		18.62
York, George H.	50	19	1200	1350	193.80
York, George H.	50	65	125		9.50
Young, Margaret B.	28	1	3000	1500	342.00
Young, Oliver P. and Barbara	60	30	1510	1350	217.36
Zavalko, Lucian N. and Helene E.	60	60	1575		1,191.70
Zuckert, Owen M. and Marilyn B.	61	316	600	2100	205.20
Zuckert, Owen M. and Marilyn B.	61	315	600		45.60

Town of Standish

FINANCIAL REPORT

For the Year Ended

January 31, 1972

BERRY, FORTIN & FOWLES
Accountants and Auditors
435 Congress Street
Portland, Maine 04111
February 11, 1972

INDEPENDENT PUBLIC ACCOUNTANTS' OPINION

To the Board of Selectmen of the Town of Standish, Maine:

We have examined the balance sheet of the Town of Standish, Maine at January 31, 1972 and the related statements of general fund surplus and departmental operations for the year then ended.

Our examination was made in accordance with generally accepted auditing standards and accordingly included such tests of the accounting records and such other auditing procedures as we considered necessary in the circumstances.

In our opinion, the accompanying balance sheet and related statements of general fund surplus and departmental operations present fairly the financial position of the Town of Standish, Maine, at January 31, 1972 and the results of its operations for the year then ended, in conformity with generally accepted accounting principles applied on a basis consistent with that of the preceding year.

BERRY, FORTIN & FOWLES

EXHIBIT "A"

Town of Standish

VALUATION AND COMMITMENT

Year Ended January 31, 1972

VALUATION

REAL ESTATE:		
Resident	$ 3,592,480.00	
Non-Resident	6,403,470.00	
		$ 9,995,950.00
PERSONAL PROPERTY:		
Resident	$ 70,395.00	
Non-Resident	73,980.00	
		144,375.00
TOTAL VALUATION		$ 10,140,325.00
Tax Rate $76.00		
Tax on Property		$ 770,664.70
Polls 719 @ $3.00		2,157.00
TOTAL AVAILABLE FOR APPROPRIATION		$ 772,821.70
Excise Tax		42,807.38
Surplus		15,000.00
TOTAL APPROPRIATED		$ 830,629.08

APPROPRIATIONS

Municipal Functions	$ 143,312.00
School District No. 6	659,402.79
County Tax	23,450.00
Overlay	4,464.29
TOTAL	$ 830,629.08

TAXES 1971

Original Commitment	$ 772,821.70
Supplemental Commitment	984.78
TOTAL TO BE ACCOUNTED FOR	$ 773,806.48

CREDITS

Cash Paid to Treasurer	$	725,470.41
Abatements		4,038.62
Uncollected Taxes		44,297.45
TOTAL ACCOUNTED FOR	$	773,806.48

EXHIBIT "B"

Town of Standish

COMPARATIVE BALANCE SHEET

January 31, 1972 and 1971

	1972	1971
ASSETS		
GENERAL FUND:		
Cash	$ 37,046.79	$ 44,995.04
Gorham Savings Bank	19,769.87	13,103.60
Uncollected Taxes	44,355.68	35,277.17
Tax Liens	3,846.13	6,020.08
Accounts Receivable	334.47	196.38
Town Acquired Property	1,872.78	1,581.44
Total Assets—General Fund	$107,225.72	$101,173.71
LIABILITIES, RESERVES AND SURPLUS		
GENERAL FUND:		
Reserves:		
Capital Investment	$ 19,769.87	$ 13,103.60
Authorized Expenditures	1,212.20	(6,178.32)
Excise Taxes	27,083.08	21,627.34
Surplus:		
Unappropriated Surplus (Exhibit C)	59,160.57	72,621.09
Total Liabilities, Reserves and Surplus—General Fund	$107,225.72	$101,173.71

ASSETS

CREDIT RESERVE FUND:		
Savings Account No. 26090		
Gorham Savings Bank	$ 14,588.17	$ 11,252.17
Certificate of Deposit No. 9		
Gorham Savings Bank	45,000.00	45,000.00
Total Credit Reserve Fund	$ 59,588.17	$ 56,252.17

FUND BALANCE

CREDIT RESERVE FUND:		
Fund Balance	$ 59,588.17	$ 56,252.17

ASSETS

TRUST FUNDS:		
Bonds	$ 18,478.85	$ 18,478.85
Stocks	30,290.72	30,290.72
Savings Accounts	15,557.71	12,796.81
Wood Lot	160.00	160.00
Total Trust Fund Assets	$ 64,487.28	$ 61,726.38

FUND BALANCE

TRUST FUNDS:		
Fund Balance	$ 63,416.01	$ 60,850.98
Unused Income	1,071.27	875.40
Total Trust Fund Balance	$ 64,487.28	$ 61,726.38

EXHIBIT "C"

Town of Standish

STATEMENT OF GENERAL FUND SURPLUS

Year Ended January 31, 1972

Balance, February 1, 1971		$ 72,621.09
Additions:		
Interest Earned (Net)	$ 4,581.00	
Supplemental Taxes	1,086.78	
Lien Costs	362.54	
Sale of Town Owned Property	198.58	
		6,228.90
Total		$ 78,849.99
Deductions:		
Appropriated to Reduce 1971 Assessment	$ 15,000.00	
Abatements and Rebates	4,415.15	
Overexpended Appropriations (Exhibit D)	275.27	
		19,689.42
Balance, January 31, 1972		$ 59,160.57

EXHIBIT "D"

Town of Standish

STATEMENT OF DEPARTMENTAL OPERATIONS

Year Ended January 31, 1972

	Balances Forward	Appro-priations	Other Credits	Total Available	Expenditures	Balances Lapsed	Balances Carried
GENERAL GOVERNMENT:							
Salaries of Town Officers	$	$ 18,850.00	$	$ 18,850.00	$ 18,138.12	$ 711.88	$
Contingent		4,500.00	8,954.47	13,454.47	9,645.88	3,808.59	
Standish Planning Board		300.00		300.00	238.00	62.00	
		23,650.00	8,954.47	32,604.47	28,022.00	4,582.47	
PROTECTION:							
Fire Protection		8,000.00	71.80	8,071.80	9,422.86	(1,351.06)	
New Fire Equipment		2,700.00		2,700.00	2,625.08	74.92	
Capital Investment Fund		6,000.00		6,000.00	6,000.00		
Rescue Unit Engine No. 4		600.00	240.00	840.00	860.20	(20.20)	
Civil Defense		300.00	100.00	400.00	340.99	59.01	
Hydrant Rental		20,429.00		20,429.00	20,429.00		
Street Lights		6,000.00		6,000.00	5,817.24	182.76	
		44,029.00	411.80	44,440.80	45,495.37	(1,054.57)	

STATEMENT OF DEPARTMENTAL OPERATIONS—(Continued)

	Balances Forward	Appro-priations	Other Credits	Total Available	Expenditures	Balances Lapsed	Balances Carried
HEALTH AND SANITATION:							
Town Dumps		4,000.00		4,000.00	6,064.33	(2,064.33)	
Standish Health Council		350.00		350.00	350.00		
Public Health Nurse		400.00		400.00	400.00		
Dutch Elm Disease Control							
		4,750.00		4,750.00	6,814.33	(2,064.33)	
HIGHWAYS AND BRIDGES:							
Snow Removal Contract		17,500.00		17,500.00	18,334.00	(834.00)	
Sanding and Care of Winter Roads		13,500.00	6,412.23	19,912.23	23,412.52	(3,500.29)	
General Repair of Roads		4,000.00	828.85	4,828.85	4,796.10	32.75	
Tarring Town Ways		12,000.00		12,000.00	12,102.40	(102.40)	
Snow Removal on Private Ways		3,000.00		3,000.00	3,296.00	(296.00)	
Cutting Bushes		1,500.00		1,500.00	1,608.72	(108.72)	
State Aid Construction	(8,117.41)	3,996.00	3,992.00	(129.41)		(129.41)	
Town Road Improvement							
	(8,117.41)	55,496.00	11,233.08	58,611.67	63,549.74	(4,938.07)	

WELFARE:							
Town Poor		7,000.00	68.28	7,068.28	5,443.10	1,625.18	
Aid to Dependent Children		3,000.00		3,000.00	5,022.90	(2,022.90)	
Poor Relief—Other Towns			253.11	253.11	298.59	(45.48)	
Poor Relief—State			582.93	582.93	566.60	16.33	
Rural Council for Community Action		1,000.00		1,000.00	1,581.50	(581.50)	
Pauper's Graves		40.00		40.00	40.00		
		11,040.00	904.32	11,944.32	12,952.69	(1,008.37)	
SPECIAL ASSESSMENTS:							
School Administrative District No. 6		659,402.79		659,402.79	659,402.79		
County Tax		23,450.00		23,450.00	23,450.00		
Overlay		4,464.29		4,464.29		4,464.29	
		687,317.08		687,317.08	682.852.79	4,464.29	
UNCLASSIFIED							
Sebago Lake Wharf	838.50			838.50	275.00		563.50
State of Maine Publicity Bureau		300.00		300.00	300.00		
Sebago-Long Lake Association		400.00		400.00	400.00		
Social Security Program		1,300.00		1,300.00	1,570.86	(270.86)	
Memorial Day		200.00		200.00	200.00		

STATEMENT OF DEPARTMENTAL OPERATIONS—(Continued)

	Balances Forward	Appro-priations	Other Credits	Total Available	Expenditures	Balances Lapsed	Balances Carried
Municipal Building	451.89			451.89	515.04	(63.15)	
Repairs to Shaw's Mill Bridge and Middle Road Bridge	648.70			648.70			648.70
Planting Shade Trees		500.00	397.68	897.68	840.36	57.32	
Removal of Dead Elm Trees		1,000.00		1,000.00	1,000.00		
Workmen's Compensation Insurance		647.00		647.00	627.00	20.00	
	1,939.09	4,347.00	397.68	6,683.77	5,728.26	(256.69)	1,212.20
TOTAL	$ (6,178.32)	$830,629.08	$ 21,901.35	$846,352.11	$845,415.18	$ (275.27)	$1,212.20

SCHEDULE 1

Town of Standish

STATEMENT OF CASH RECEIPTS AND DISBURSEMENTS

Year Ended January 31, 1972

RECEIPTS

TAXES:			
Real, Personal Property and Poll:			
1971	$725,664.75		
Prior Years	22,001.15		
		$747,665.90	
Excise		48,263.12	
TAX LIENS		16,041.10	
			$ 811,970.12
CREDITS TO APPROPRIATION ACCOUNTS			21,174.67
CREDITS TO SURPLUS:			
Interest Earned on Investments		$ 2,706.85	
Interest on Taxes		2,842.65	
Dog Licenses		413.76	
Trailer Permits		230.00	
Proceeds from Certificates of Deposit Redeemed		120,000.00	
Temporary Loans		285,000.00	
Sale of Town Property		275.00	
Accounts Receivable		196.38	
			411,664.64
TOTAL CASH RECEIPTS			$ 1,244,809.43
CASH BALANCE, FEBRUARY 1, 1971			44,995.04
Total			$ 1,289,804.47

DISBURSEMENTS

Selectmen's Warrants Paid Nos. 1 through 52	$ 1,252,757.68
CASH BALANCE, JANUARY 31, 1972	$ 37,046.79

BANK RECONCILIATION:

Balance, per Bank Statement, January 31, 1972	$ 28,927.04
Add: Deposits in Transit, January 31, 1972	14,079.97
Total	$ 43,007.01
Deduct: Outstanding Checks, January 31, 1972	5,960.22
CASH BALANCE, JANUARY 31, 1972	$ 37,046.79

SCHEDULE 2

Town of Standish
STATEMENT OF TAXES
Year Ended January 31, 1972

Year	Balance 1-31-71	Original Commit-ment	Supple-mental Commit-ment	Collections	Transferred To Liens	Abate-ments	Adjust-ments	Balance 1-31-72
1969	$ 126.88			$ 36.80			$ 90.08	-0-
1970	35,150.29			21,862.35	$ 13,229.71			$ 58.23
1971		$772,821.70	$ 984.78	725,470.41		$4,038.62		44,297.45
Total	$ 35,277.17	$772,821.70	$ 984.78	$747,369.56	$ 13,229.71	$4,038.62	$ 90.08	$ 44,355.68

SCHEDULE 3

Town of Standish

STATEMENT OF TOWN ACQUIRED PROPERTY

January 31, 1972

Blake, Frederick C. Heirs	$ 42.45
Brooks, Lyndon R.	24.79
Cousins and Tucker	15.02
Cousins, William F. Heirs	67.18
Damon, Earl	14.40
Distasso, Patsy and Rita	25.15
Ferguson, Guy and Gladys	89.30
Ford, Frank Heirs	71.71
Ford, Carroll W.	45.94
Garland, Blanche	50.72
Hanscom, C. Henry, Sr.	167.19
Harmon, Blanche	16.55
Harmon, Herbert	39.01
Harmon, Roy	7.69
LaPierre, Steven	197.60
Laughlin, Herbert	131.92
Legere, Alphonse	16.27
Legere, Florence	20.00
Lothrop, Harriet and William Cousins	75.20
Nason, Carleton and Avilla	162.54
Sanborn, Leland	21.00
Sanborn, Norwood	10.75
Selander, Frances D. and Barbara L.	128.74
Shaw, Elinor	20.34
Ward, Edwin C.	25.10
Wheeland, Clarence H. and Margaret	373.76
Willette, Henry	12.46
Total	$1,872.78

SCHEDULE 4

Town of Standish

STATEMENT OF TRUST FUNDS

Year Ended January 31, 1972

Trust	Balance 1-31-71	Additions	Deductions	Balance 1-31-72
Wescott Fund	$ 1,000.00			$ 1,000.00
Wescott Fund Unused Income	875.40	$ 195.87		1,071.27
Total	$ 1,875.40	$ 195.87		$ 2,071.27
Alpheus S. Harmon Fund	59,850.98	2,628.90	$ 63.87	62,416.01
	$ 61,726.38	$2,824.77	$ 63.87	$ 64,487.28

INCOME:

Bond Interest	$ 723.25	
Savings Account Interest	777.02	
Dividends on Stock	1,324.50	
	$2,824.77	
Less: Custodian Fees	63.87	
Increase in All Funds		$ 2,760.90

INVESTMENTS:

Bonds:

$1,800.00	Boston & Maine Corporation 6% 7-1-70	$ 1,489.50
2,000.00	Brooklyn Union Gas 6¼% 7-15-92	2,080.00
3,000.00	Cleveland, Cinn., Chicago & St. Louis Ry. 4½% July 1977	2,890.63
1,000.00	General Motors A.C. 5% 9-1-80	999.58
1,000.00	Maine Central R.R. 5⅛% 2-1-78	1,004.22
3,000.00	Southern Pacific Co. Oregon Line 4½% 3-1-77	3,070.00

1,000.00	Southern Pacific Co. 4½% 5-1-81	1,072.50	
4,800.00	Wisconsin Central R.R. Co. 4% 1-1-2004	3,897.42	
2,000.00	Portland Terminal Co. 6¼% 2-1-86	1,975.00	
			$ 18,478.85
Stocks:			
35	Shs. Central Maine Power Co. 3½% Pfd.	$ 2,732.50	
40	Shs. China Telephone Co. 6% Pfd.	1,000.00	
15	Shs. Kankakee Water Co. 5½% Pfd.	1,555.62	
1,351.387	Shs. George Putnam Fund of Boston	14,237.36	
167.27	Shs. Putnam Growth Fund	1,230.78	
342.543	Shs. Massachusetts Investors Trust	4,886.33	
83	Shs. Pennsylvania Gas & Water Co.	2,060.00	
113	Shs. Scott Paper Co.	2,588.13	
			$ 30,290.72
Timber Lot			160.00
Gorham Savings Bank, Book No. 12105			13,486.44
Total Alpheus S. Harmon Fund			$ 62,416.01
Wescott Fund:			
Portland Savings Bank, Book No. 39059			2,071.27
Total All Funds			$ 64,487.28

WARRANT FOR ANNUAL TOWN MEETING

March 11, 1972

To Richard Brown, Constable of the Town of Standish, County of Cumberland, State of Maine.

GREETINGS:

In the name of the State of Maine, you are hereby required to notify and warn the inhabitants of the Town of Standish, in the County of Cumberland, qualified by law to vote in town affairs, to meet at the George E. Jack School Gymnasium in said town, on Saturday, the eleventh day of March A.D. 1972 at ten o'clock in the forenoon, to act on the following Articles, namely:

Article 1. To choose a moderator to preside at said meeting.

Art. 2. To choose all necessary town officers for the ensuing year. The polls shall be opened at 10:00 A.M. and closed at 7:00 P.M.

Art. 3. To see if the town will vote to accept the report of the Municipal Officers for the year 1971-1972.

Art. 4. To see what the town will vote to pay the town officers for the ensuing year.

(A) Selectmen, Assessors and Overseers of the Poor:
($3.25 per hour)
(B) Collector of Taxes:
($8,000.00)

Art. 5. To see what sum of money the town will vote to raise and appropriate for Administration for the coming year.

(A) Town Officers' Salaries ($15,500.00)
(B) Treasurer's Salary ($500.00)
(C) Constable's Salary ($200.00)

(D) Fire Chief's Salary ($500.00)
(E) Assistant Fire Chief's Salary ($250.00)
(F) Civil Defense Salaries ($300.00)
(G) Selectmen's Clerk ($2,000.00)

(Budget Committee recommends as written)

Art. 6. To see what sum of money the town will vote to raise and appropriate for Contingent expenses for the ensuing year.

(Budget Committee recommends $10,000.00)

Art. 7. To see if the town will vote to raise and appropriate the sum of Three Hundred Dollars ($300.00) for the operation of the Standish Planning Board for the ensuing year.

(Budget Committee recommends $300.00)

Art. 8. To see if the town will vote to raise and appropriate the sum of Ten Thousand Dollars ($10,000.00) for Fire Department expenses for the coming year.

(Budget Committee recommends $10,000.00)

Art. 9. To see if the town will vote to raise and appropriate the sum of Ten Thousand Dollars ($10,000.00) for the purchase of new equipment for the Fire Department.

(Budget Committee recommends $10,000.00)

Art. 10. To see if the town will vote to raise and appropriate the sum of Ten Thousand Dollars ($10,000.00) to be credited to the Capital Investment Account.

(A) Replacement of obsolete Fire Engines ($2,000.00)
(B) Replacement of Fire House Engine No. 3 ($6,000.00)
(C) Replacement of Rescue Unit Engine No. 4 ($2,000.00)

Art. 11. To see if the town will vote to raise and appropriate

the sum of Two Thousand Dollars ($2,000.00) for fire protection for the ensuing year on Frye's Island. (Article by request)

(Budget Committee recommends $2,000.00)

✓ Art. 12. To see if the town will vote to pay the Firemen Two Dollars ($2.00) per call for first hour plus minimum pay for each hour thereafter.

(Budget Committee recommends as written)

✓ Art. 13. To see if the town will vote to raise and appropriate the sum of Seven Hundred Dollars ($700.00) for maintenance and operation of the Standish Rescue Unit Engine No. 4, for the ensuing year.

(Budget Committee recommends $700.00)

✓ Art. 14. To see if the town will vote to raise and appropriate the sum of Five Hundred Dollars ($500.00) for the Maintenance and operation of Civil Defense and Public Safety for the ensuing year.

(Budget Committee recommends $500.00)

✓ Art. 15. To see what sum of money the town will vote to raise and appropriate for Street Lights for the ensuing year.

(Budget Committee recommends $6,500.00)

✓ Art. 16. To see what sum of money the town will vote to raise and appropriate for Highways and Bridges.

(A) Snow Removal Contract ($20,000.00)
(B) Sanding and Care of Winter Roads ($16,500.00)
(C) General Repair of Town Roads ($5,000.00)
(D) Cutting and Removal of Bushes ($1,500.00)
(E) Tarring Town Ways ($12,000.00)

(Budget Committee recommends as written)

Art. 17. To see what sum of money the town will vote to raise and appropriate for snow removal on private ways.

(Budget Committee recommends $5,000.00)

Art. 18. To see if the town will vote to continue the authorization of the Selectmen for the removal of Snow and Ice from winter roads for the season 1972-1973.

(Budget Committee recommends yes)

Art. 19. To see if the town will vote to pay per hour for foremen, labor, and trucks on town ways for the ensuing year.

Foremen	$3.25
Labor	2.00
Driver	2.50
Trucks	3.25

(Budget Committee recommends to accept as written)

Art. 20. To see what sum of money the town will raise and appropriate for State Aid Construction (in addition to the amount regularly raised for the care of ways, highways, and bridges) under the provisions of Sections 44, 49, or 50, Chapter 23 R. S. 1954 as amended.

(Budget Committee recommends $3,996.00)

Art. 21. To see what sum of money the town will vote to raise and appropriate for Town Poor Relief for the ensuing year.

(Budget Committee recommends $7,000.00)

Art. 22. To see if the town will vote to raise and appropriate the sum of Four Hundred Dollars ($400.00) for Public Health Nursing in Standish, said money to be expended by the Bureau of Health, for local services.

(Budget Committee recommends $400.00)

Art. 23. To see what sum of money the town will vote to raise and appropriate for the Standish Health Council.

(Budget Committee recommends $350.00)

Art. 24. To see if the town will vote to raise and appropriate a sum of money to maintain Town Dumps.

(Budget Committee recommends $8,000.00)

Art. 25. To see what sum of money the town will vote to raise and appropriate for the Social Security Program for the ensuing year.

(Budget Committee recommends $1,500.00)

Art. 26. To see what sum of money the town will vote to raise and appropriate for Memorial Day for the ensuing year.

(Budget Committee recommends $200.00)

Art. 27. To see what sum of money the town will vote to raise and appropriate for Hydrant Rental for the ensuing year.

(Budget Committee recommends $20,429.00)

Art. 28. To see what sum of money the town will vote to raise and appropriate for Pauper's Graves for the ensuing year.

(Budget Committee recommends $40.00)

Art. 29. To see what sum of money the town will vote to raise and appropriate for the Sebago-Long Lake Region Association for the ensuing year.

(Budget Committee recommends $400.00)

Art. 30. To see if the town will vote to raise and appropriate the sum of Four Hundred Forty-Eight Dollars and Fifty Cents ($448.50) to be paid to the State of Maine Publicity Bureau to be expended and used for advertising the natural resources, advantages and attractions of the State of Maine in accordance

62 For
51 Against

with the provisions of Chapter 91, Section 108 of the Revised Statutes of 1954.

(Budget Committee no recommendation)

Art. 31. To see what sum of money the town will vote to raise and appropriate for the removal of dead elm trees.

(Budget Committee recommends $1,500.00)

Art. 32. To see if the town will vote to authorize the Selectmen to sell and dispose of any real estate acquired by the town for non-payment of taxes thereon, on such terms as they deem advisable, after the properties have been advertised and written sealed bids accepted.

(Budget Committee recommends Yes)

Art. 33. To see if the town will vote to charge interest on taxes after a certain date at which all taxes shall be due and payable.

(Budget Committee recommends 6% per annum after August 15)

Art. 34. To see if the town will vote to authorize the Selectmen to withdraw a sum from the Surplus Account to assist in continuing the normal operation of the town.

(Budget Committee recommends No)

Art. 35. To see if the town will vote to raise and appropriate a sum of money for the Surplus Food Program.

(Budget Committee recommends $1,500.00)

Art. 36. To see what sum of money the town will vote to raise and appropriate for the planting of shade trees in the town.

(Budget Committee recommends $500.00)

Art. 37. To see what sum of money the town will vote to raise and appropriate to pay for Town Insurance Coverage.

(Budget Committee recommends $2,100.00)

Art. 38. To see if the town will vote to raise and appropriate the sum of Two Hundred Fifty Dollars ($250.00) to cooperate with the Maine Forest Service and Federal Government in control of White Pine Blister Rust.

(Budget Committee recommends $250.00)

Not carried

50% of Fund from State

Art. 39. To see if the town will vote to appropriate out of the snowmobile tax refunds 25% of such funds for the Standish Sno-Blazers, Inc. and 25% of such funds for the Steep Falls Saco River Sno Jockeys, Inc. Said funds to be held in escrow to be drawn upon by each respective club. Said funds are to be used only for the betterment of snowmobiling. (By request)

Would have to come up annually

Pd good

(Budget Committee recommends No)

Horse Track Revenue Sharing

Art. 40. To see if the town will vote to close the Steep Falls Dump, and raise and appropriate a sum of money to clean up the dump area.

Sanitary Fund Full need by 12/73

(No recommendation by Budget Committee)

Art. 41. To see if the town will vote to discontinue the following roads:

Not voted

Should find out what happens if discontinued

(A) Hodgkins Road, Metcalf residence to Rt. 35
(B) Spear Road, Rt. 35 to Buxton Line
(C) Thompson Road, Oak Hill Road to field
(D) Old Fort Hill Road, Gorham line to Rt. 114 at John Gordons

(No recommendation by Budget Committee)

Art. 42. To see what sum of money the town will vote to raise and appropriate to a Capital Investment Account for the extension of water mains. ~~These mains to be laid in 5 mile~~

Last line omitted.

sections when a sufficient amount of money has accumulated in the account.

(Planning Board requests $15,000.00)
(No recommendation by Budget Committee)

Art. 43. To see if the town will vote to raise and appropriate Four Thousand Dollars ($4,000.00) for police protection.

(No recommendation by Budget Committee)

Art. 44. To see if the town will vote to raise and appropriate Five Hundred Dollars ($500.00) for a softball diamond at Sebago Lake Ballfield.

(Budget Committee recommends ~~$100.00~~ 500.00)

Art. 45. To see if the town will vote to adopt absentee ballot form of voting at Town Meetings in accordance with Revised Maine Statutes. Cannot Vote on "Articles"

(Budget Committee recommends Yes)

Art. 46. To see if the town will vote to raise and appropriate Fifteen Hundred Dollars ($1,500.00) for rebuilding the Sebago Lake Wharf.

(Budget Committee recommends $1,500.00)

Art. 47. To see if the town will vote to enact the following ordinance or take action relevant thereto:

It shall be unlawful for any person or persons to dispose of sewerage by truck or any other means on any land, roadway, brook, stream, river or lake other than specified by the Selectmen, shall be punished by a fine of not less than $100.00 or not more than $300.00 for each offense.

(Budget Committee recommends to accept as written)

Art. 48. To see if the town will vote to amend the first

paragraph of Section 4 of the trailer ordinance to read as follows:

Subject to the provisions of Section 2, hereof, the Trailer Inspector may grant a permanent permit, provided, that the applicant shall have first secured the trailer frame to a permanent foundation extending below the frost line with at least six (6) one-half (½) inch bolts with washers, embedded in concrete and shall have provided a continuous skirt of permanent type siding around the entire base of the trailer, and subject to the following requirements:

(a) Each lot or parcel of land upon which a mobile home or trailer is to be permanently placed must contain at least 20,000 square feet and have at least 100 feet of frontage on a public or travelled way or private right of way.
(b) Said mobile home or trailer shall be placed at least 30 feet distance from each of the property lines.
(c) All electrical, plumbing and sewer installations must comply with the applicable state laws and codes.

(Budget Committee recommends to accept)

Art. 49. To see if the town will vote to enact the following ordinance or take any action relevant thereto:

Defeated

Section 1. **Purpose of Code**

The purpose of this code is to provide for safety, health and public welfare through structural strength and stability and protection to life and property from fire hazards incident to the design, construction, alteration, removal or demolition of buildings and structures.

Section 2. **Permits, Inspections and Fees**

A. No building or structure costing one hundred fifty dollars ($150.00) or more shall be built, enlarged, altered or moved without a Permit from the Building Inspector, who may require a plan of the proposed work.

B. The Building Inspector shall inspect all buildings or structures during construction to see that the provisions of law are complied with and that construction is prosecuted safely. Whenever, in his opinion, by reason of defective or illegal work in violation of a provision of this code the continuance of a building operation is contrary to public welfare, he may order further work to be stopped and may require suspension of work until the condition has been remedied.

C. Fees for a construction Permit will be collected by the Town Clerk. All fees collected will be accounted for by the Town Clerk and paid to the Town Treasurer monthly. No application for a Construction Permit shall be considered to have filed until the below stipulated fees have been paid.

FEES

Estimated Cost	$ 150.00	—	$ 1,000.00	$ 2.00
Estimated Cost	1,001.00	—	5,000.00	5.00
Estimated Cost	5,001.00	—	10,000.00	10.00
Estimated Cost	10,001.00	—	20,000.00	20.00
Estimated Cost	20,001.00	—	30,000.00	30.00
Estimated Cost	30,001.00	and up	$1.00	Per $1,000.00

Section 3. **New Construction**

A. All new construction shall have permanent type foundations, which shall conform to generally accepted good practice, and will include concrete posts set below front or concrete and masonary foundations set below frost.

B. Pole type buildings will be acceptable for farm and commercial use.

C. Siding material shall be of permanent type.

D. Every roof placed on a building shall be covered with class A, B, or C roofing materials.

Section 4. **Supplementary requirements**

All matters not covered by this code shall conform to generally accepted good building practice, as in the latest edition of the National Building Code.

Section 5. **Building Inspector**

1. The office of Building Inspector is hereby created and the Building Inspector shall be appointed by the Selectmen or other authorized town official. His appointment shall continue during good behavior and satisfactory service. He shall not be removed from office except for cause after full opportunity has been given him to be heard on specific charges.

2. It shall be the duty of the Building Inspector to enforce all laws relating to the construction, alteration, removal and demolition of trailers, buildings and structures.

3. The Building Inspector, in the discharge of his official duties and upon proper identification, shall have authority to enter any building, structure or premises at any reasonable hour.

4. The Building Inspector as an employee of the Town, shall be paid monthly by the Treasurer. His salary shall be the Permit fee which he has collected for the month, plus travel expense at the rate of .12 per mile.

Section 6. **Appeals**

A. The Appeal Board shall consist of three members and one alternate member to be appointed by the Selectmen, terms of the regular members to be for 1, 2, and 3 years, and the alternate members to be appointed for a three year term. The Appeal Board after public hearing may:

1. Confirm, or by a majority vote of the Board only, reverse decisions of the Building Inspector.

2. Permit exceptions and variations in specific cases so as to grant reasonable use of property where necessary hardship and without substantially departing from the intent of this ordinance. Granting of such exemptions and variations require a majority vote of the Board.

Section 7. **Penalties**

Whoever violates any provision of this ordinance may upon

conviction be fined not less than ten dollars ($10.00) and not more than one hundred dollars ($100.00) for each offense. Each day that a violation continues beyond seven days after written notification of such offense by the Building Inspector shall constitute a separate offense.

Section 8. **Effective Date**

This Building Code shall become effective April 15, 1972.

(Budget Committee recommends accept as written)

Art. 50. To see if the town will vote to enact the following ordinance, or take any action relevant thereto:

Electrical Installation Ordinance

All electrical wiring systems shall be installed to conform to the National Electrical Code and all State and local laws.

All electrical work must be installed by a licensed journeyman electrician under the supervision of a master electrician. This shall not preclude a homeowner from doing work in his own home so long as it is inspected and approved.

A permit shall be obtained at the Town Clerk's office for all electrical wiring before said work has commenced. Whoever violates any provision of this ordinance may upon conviction be fined not less than $25.00 or not more than $100.00.

The Office of Electrical Inspector is hereby created. This Inspector is to be appointed by the Selectmen. He shall not be removed except by good cause after he has been given the opportunity to be heard on specific charges.

The Inspectors fees shall be the fees collected for electrical permits plus .12 mile for travel expenses.

Fees for Electrical Permits

1. Residential

Base fee for new residential property $10.00

This fee to include the first five rooms, includ-

ing attached garage, service connections, laundry, heaters, ranges, and miscellaneous appliances and disposals.

Plus $1.00 per room for each room over five rooms and/or service to outbuildings.

Service Alterations

Minimum Fee: $5.00 up to twenty (20) outlets.

2. Commercial and Industrial

Minimum Fee: $15.00 plus 2% of the Electrical Contract for service installations outlets, and wiring over $1,000.00, but not to include the value of electrically operated machinery, used by the owner or occupant in the conduct of his trade or business.

Fees

All fees shall be collected by the Town Clerk and paid to the electrical inspector the first of every month plus travel expenses by the Town Treasurer. This ordinance shall become effective April 15, 1972.

(Budget Committee recommends to accept as written)

Art. 51. To see if the town will vote to authorize the Planning Board to pursue the possibility of acquiring land on Sebago Lake for a town recreation area.

(Budget Committee recommends Yes)

Art. 52. To see if the town will vote to enact the following ordinance or take action relevant thereto:

Outdoor Festival Ordinance

Whereas, the inhabitants of the Town of Standish are deeply concerned about the tremendous crowds which have attended outdoor pageants, amusements, shows, theatrical performances, including music festivals and exhibitions, in various parts of the United States and the results thereof, and

Defeated 26-31

Whereas, said events have led to serious problems in the way of inadequate toilet, waste disposal, potable water, and first aid facilities, obstructions and damages to roads and highways, violations of liquor and drug laws, and destruction of both public and private property.

Now, therefore, the following ordinance is passed in the interest of promoting the general welfare, preventing disease, promoting health and providing for the public safety.

1. No person shall exhibit, sponsor, hold, promote or operate any pageant, amusement show, theatrical performance, including a musical festival or exhibition, which in excess of 750 people are reasonably anticipated to attend and where a substantial portion of the entertainers or persons attending will be out of doors without first procuring from the municipal officers a license therefor at least 7 days prior to the event and payment of the sum of $100.00 to the town therefor.

2. No license shall be granted by the municipal officers unless the applicant satisfies the municipal officers that the following facilities will be available for such event in the area to be used and no such person shall hold such an event unless such facilities are available:

A. Water supplies of potable quality shall be reasonably spaced throughout the area to be used with a minimum amount available of 1½ gallons per day per person. Such water may be batch chlorinated in a tank to provide a chlorine residual of at least .5 parts per million. At each facility there shall be adequate spigots with cups, or dispensers.

B. Separate male and female facilities shall be available to a public sewer system or septic tank, or trenches or pits may be used under the following specifications. Trenches shall be one foot wide and two feet deep with at least fifteen feet of trench for each reasonably anticipated 100 persons. After use trenches shall be filled with earth to a point well above ground level. If pit latrines are used, pits shall be two feet wide with a depth of at least 5 feet, with in no case the pit to extend into

ground water or ledge and with pits to be in soil having porosity such that liquids shall drain from the pit. At least one toilet seat shall be provided for water toilets or pit latrines for each 40 persons reasonably expected to attend.

Urinal pits may be made available for men to replace one-third of the pit latrines with discharge to a soakage pit, such pits to be at least 4 feet square by 4 feet deep filled with one to four inch stones and with the pit ventilated by screened ventilators extending to within 1 foot of the bottom. If such urinal pits are used, there shall be at least 1 for each reasonably anticipated 100 males. All toilet facilities shall be adequately screened for privacy with canvas or wood.

C. At each toilet facility, there shall be hand-washing facilities, which may utilize stored water with outlets equipped with spring operated spigots, with adequate provision for disposal of waste water to soakage pits and with soap dispensers available.

D. Adequate metal, wood or plastic containers with a height of at least 2 feet and diameter of at least 2 feet shall be spaced in the area to take care of solid waste and garbage, with at least one container for each reasonably anticipated 100 persons. Within 24 hours after the close of the event such waste material shall be removed to a public dump or buried.

E. A first aid facility shall be provided on the grounds with at least one ambulance in attendance and one doctor for each 750 persons.

F. Off the street parking facilities shall be furnished with at least one car space with adequate access ways for each six persons reasonably expected to attend. A uniformed police officer or constable shall be provided to direct traffic to and from public ways with at least one officer for each reasonably expected 500 persons.

G. Prior to the issuance of the license and the holding of the event, the applicant shall furnish a corporate surety bond from a company authorized to do business in Maine

insuring that forthwith after the event the grounds will be cleared of waste, and damages to public or private property in the area arising out of or in connection with the event are promptly paid, such bond to be in the amount of $5,000.00 for each reasonably expected 750 persons in attendance.

H. The applicant shall file with his application adequate proof that he has authority from any landowner to use his property and shall furnish a plan showing the size of the area to be used, with designated locations for drinking, toilet and washing facilities, waste containers, first aid facilities and off the street parking.

3. Each part of this ordinance is severable and if any phrase, clause, sentence or provision is declared to be contrary to law, the validity of the remainder shall not be affected thereby.

4. Any person, directly or indirectly, exhibiting, promoting, sponsoring, operating or holding such event as owner, lessor, lessee, landlord, tenant, operator or entertainer and not complying with this ordinance shall be liable to a fine of $100.00 per day for each infraction, shall be personally responsible for damages to public or private property arising out of or in connection therewith and subject to any civil or injunctive relief that may be reasonable and proper.

5. This ordinance shall take effect upon passage.

(No recommendation by Budget Committee)

Art. 53. To see if the town will vote to accept the provisions of the Workmen's Compensation Act.

(Budget Committee recommends Yes)

All Articles for the 1973 Annual Town Meeting must be presented to the Selectmen no later than the First Friday of February, 1973, at the close of Office Hours.

Given under our hands this fourth day of February, A. D. 1972.

JOHN J. EDGECOMB,

DAVID F. DREW, JR.,

ROBERT Y. LOGAN,

Selectmen of Standish.

TOWN MEETING DAY

Saturday, March 11, 1971

GEORGE E. JACK SCHOOL

Polls Open 10:00 A.M.

1:30 P.M. Consideration of Articles in Warrant

5:00-7:00 P.M. Baked Bean and Salad Supper

Coffee - Tea - Homemade Pies

Adults $1.50 Children $.75

Polls Close 7:00 P.M.

Preserve this Report and bring

it with you to Town Meeting

INDEX

TOWN CLERK'S REPORT 48

TOWN OFFICERS 2

REPORT OF SELECTMEN, ASSESSORS AND OVERSEERS OF POOR 5
- Salaries of Town Officers 8
- Contingent 8

PROTECTION OF PERSONS AND PROPERTY
- Civil Defense and Public Safety 21
- Fire Department Expense 13
- Hydrant Rental 21
- Standish Rescue Unit 20
- Street Lights 21

HEALTH AND SANITATION
- Health Council 34
- Public Health Nurse 35
- Town Dumps 23

HIGHWAYS AND BRIDGES
- Cutting Bushes 29
- Repairs, General 26
- Sanding and Care of Winter Roads 24
- Snow and Ice Removal 24
- State Aid Construction 30
- Tarring Town Ways 28

CHARITIES AND CORRECTIONS
- Aid to Dependent Children 34
- Paupers' Graves 34
- Poor Relief—State 33
- Poor Relief—Town 30
- Poor Relief—Other Towns 33

UNCLASSIFIED

Appropriations 6
Certificates of Deposit 39
County Tax 36
Dog Tax 38
Dutch Elm Disease 36
Interest on Taxes 40
Memorial Day 35
Municipal Building 37
Overlay Tax 40
Planning Board 12
Publicity 36
Resident Tax List 58
Sebago Lake Wharf 28
Sebago-Long Lake Region Ass'n. 36
Social Security 37
Taxes Outstanding 50
Temporary Loans 39
Trailer Account 38
Vital Statistics 48

EDUCATION

Assessment 36

AUDITOR'S REPORT 130
Financial Summary 131

WARRANT 145

to Rg
& Town
Clerk re all port lands

BULK RATE
U. S. Postage
PAID
Sebago Lake, Me.
04075
Permit No. 4

Mr. & Mrs. George A. Pollock
Standish, Me. 04084

3 1833 01214 6913

ANNUAL REPORT

OF THE

MUNICIPAL OFFICERS

OF THE

TOWN OF

STANDISH

MAINE

For the Fiscal Year Ending

JANUARY 31, 1973

Allen County Public Library
900 Webster Street
PO Box 2270
Fort Wayne, IN 46801-2270

TOWN MEETING DAY

SATURDAY, MARCH 10, 1973

GEORGE E. JACK SCHOOL

Polls Open 10:00 A.M.

1:30 P.M. Consideration of Articles in Warrant

5:00 - 7:00 P.M. Baked Bean and Salad Supper

Coffee - Tea - Homemade Pies

Adults $1.50 Children $ .75

Polls Close 7:00 P.M.

Preserve this Report and bring
it with you to Town Meeting

ANNUAL REPORT

OF THE

MUNICIPAL OFFICERS

OF THE

TOWN OF

STANDISH

MAINE

For the Fiscal Year Ending

JANUARY 31, 1973

THE SEAVEY COMPANY, PORTLAND, MAINE

TOWN OFFICERS FOR 1972-73

Clerk
ELMER H. ALLEY

Selectmen, Assessors and Overseers of the Poor
DAVID F. DREW, JR. ROBERT Y. LOGAN
F. PEVERLY PENDEXTER

Collector and Treasurer
ELMER H. ALLEY

Directors of School Administration District No. 6
WILLARD MOULTON MARION GOWEN
EUGENE IRISH W. GORDON LIBBY

Superintendent of School District No. 6
ARTHUR F. DOE

Health Officer
BEVERLY ALLEN, R.N.

Constable
RICHARD N. BROWN

Road Commissioner
RALPH L. RICHARDSON

Sealer of Weights and Measures
CECIL LOW

Fire Chief
ROBERT WAITE

Assistant Fire Chief
T. RUSSELL SMITH

Deputy Chiefs
PETER JENSEN ELWOOD BEAROR
NEAL HARMON

Director of Civil Defense and Public Safety

DONALD WALTZ

Registrar of Voters

EVA B. BROWN

Tree Warden

ORIN P. DOLLOFF

Surveyors of Wood and Bark

DELMONT HAWKES
PERCY F. MILLER
ANSEL C. PERKINS
CLARENCE E. BROWN
ERNEST C. IRISH

Planning Board

ROLAND HURTUBISE, JR.	Term expires, 1974
CLARENCE CHURCHILL	Term expires, 1975
PETER McHUGH	Term expires, 1977
JOHN ALLEN	Term expires, 1973
RONALD SAWYER	Term expires, 1975
DONALD MAREAN	Term expires, 1975
JAMES BIEGEL	Term expires, 1976

Ballot Clerks

LUCY M. FEENEY
EVA BROWN
FAYE RANDALL
JANET BURNELL
BETTY WARD
JUDY JAMISON
ROBERTA HIGGINS
BETTY ANN IRISH
ARLENE THOMAS
MARGUERITE PROUT
BEATRICE COUSINS

Budget Committee

SHERMAN BOULTER	Term expires, 1974
MARK BAILEY	Term expires, 1974

CLAYTON C. HARMON	Term expires, 1974
RICHARD C. HIGGINS	Term expires, 1974
AUBREY E. KENNEY	Term expires, 1974
STEWART W. GUNTER	Term expires, 1974
HOWARD E. MOSELY, JR.	Term expires, 1974
CHARLES HUFF	Term expires, 1973
ERNEST WILKINS	Term expires, 1973
ROBERT PELLETIER	Term expires, 1973
HERBERT WOODBREY	Term expires, 1974
KENNETH SWAN	Term expires, 1973

Trailer Inspector

ROBERT WAITE

Trailer Appeals Board

MARIAN POLLOCK
WILLIAM WARD
HAROLD WARREN
KENNETH BROOKS

Plumbing Inspector

LESTER CAMPBELL

Selectmen's Clerk

MARGUERITE PROUT

REPORT OF SELECTMEN ASSESSORS AND OVERSEERS OF THE POOR

To the Inhabitants of Standish:

We hereby submit for your consideration the annual report of the Municipal Officers of the Town of Standish for the year ending January 31, 1973.

Valuation of the Town

Real Estate Resident	$ 3,993,827.00	
Real Estate Non-Resident	6,402,592.00	
Total Real Estate		$10,396,419.00
Personal Estate Resident	$ 70,025.00	
Personal Estate Non-Resident	74,715.00	
		$ 144,740.00
Grand Total		$10,541,159.00

Inventory of Personal Estate

Livestock	$ 9,175.00	
Stock in Trade	48,150.00	
Machinery and Equipment	68,465.00	
Wood, Lumber and Logs	4,950.00	
Commercial Fixtures, Furniture	9,200.00	
Others	4,800.00	
		$ 144,740.00

Industrial Properties

Railroads	$ 2,650.00
Water Company	1,077,395.00
Light and Power Company	1,135,837.00
Pulp and Paper Mills	670,095.00
Woodworking Mills	20,230.00

Outfitting	47,065.00
Electronic	256,290.00
Grain Company	46,800.00

Values of Properties Not Assessed

Town Property not used for Municipal Purposes	$ 24,825.00	
Property of Veterans— Veterans' Widows	180,798.00	
Total		$ 205,623.00

Appropriations

Collector of Taxes	$ 8,000.00
Town Officers' Salaries	7,500.00
Treasurer's Salary	500.00
Constable's Salary	200.00
Fire Chief's Salary	500.00
Assistant Fire Chief's Salary	250.00
Civil Defense Salaries	300.00
Selectmen's Clerk	2,000.00
Contingent	10,000.00
Planning Board	300.00
Fire Department Expenses	10,000.00
Fire Department for New Equipment	10,000.00
Capital Investment Account, Replacement:	
Obsolete Fire Engine	2,000.00
Fire Hose Engine No. 3	6,000.00
Rescue Unit Engine No. 4	2,000.00
Fire Protection on Frye's Island	2,000.00
Standish Rescue Unit Expense	700.00
Civil Defense and Public Safety	500.00
Street Lights	6,500.00
Snow Removal Contract	20,000.00
Sanding and Care of Winter Roads	16,500.00
General Repairs	5,000.00
Cutting, Removal of Bushes	1,500.00

Tarring Town Ways	12,000.00	
Snow Removal on Private Ways	5,000.00	
State Aid Construction	3,996.00	
Town Poor Relief	7,000.00	
Public Health Nursing	400.00	
Standish Health Council	350.00	
Town Dumps	8,000.00	
Social Security Program	1,500.00	
Memorial Day	200.00	
Hydrant Rental	20,429.00	
Paupers' Graves	40.00	
Sebago-Long Lake Region Assn.	400.00	
State of Maine Publicity Bureau	448.50	
Removal of Dead Elm Trees	1,500.00	
Surplus Food Program	1,500.00	
Planting Shade Trees	500.00	
Town Insurance Coverage	2,100.00	
White Pine Blister Rust Control	250.00	
Steep Falls Dump (clean up)	500.00	
Capital Investment Account:		
For Extension of Water Mains	15,000.00	
Police Protection	4,000.00	
Sebago Lake Ballfield, for Softball Diamond	500.00	
Sebago Lake Wharf	1,500.00	
County Tax	17,735.00	
Education	659,320.07	
Overlay	11,127.27	
Total		$887,545.84
Rate of Taxation $78.00 per $1,000.00		
Number of Poll Tax 699		
Tax on 699 Polls	$ 2,097.00	
Auto Excise Tax	51,381.58	
Revenue Sharing	11,856.86	
Tax on $10,540,859.00 at $78.00	822,210.40	
Total		$887,545.84

TOWN OFFICERS

Cr.

Appropriations	$ 19,250.00	
Collector's Salary	8,000.00	
Treasurer's Salary	500.00	
Town Officers' Salaries	7,500.00	
Constable's Salary	200.00	
Fire Chief's Salary	500.00	
Asst. Fire Chief Salary	250.00	
Civil Defense Salaries	300.00	
Selectmen's Clerk	2,000.00	
		$ 19,250.00

Dr.

David F. Drew, Jr.	$ 1,690.00	
Robert Y. Logan	1,459.25	
John Edgecomb	256.75	
F. Peverly Pendexter	1,521.00	
Elmer H. Alley	8,500.00	
Eva Brown	187.60	
Richard N. Brown	200.00	
Robert Waite	500.00	
T. Russell Smith	250.00	
Donald Waltz	300.00	
Marguerite Prout	2,259.20	
Unexpended	2,126.20	
		$ 19,250.00

CONTINGENT

Cr.

Appropriation	$ 10,000.00
Democratic Town Committee	40.00
Republican Town Committee	57.32

Treasurer State of Maine, snowmobile Registration	1,512.00	
Treasurer State of Maine, Bank Stock Tax Refund	25.94	
Elmer H. Alley, Collector, building permits	30.25	
Elmer H. Alley, Collector, toll calls on Clerk's phone	45.92	
		$ 11,711.43

Dr.

Dodge Oil Co., Inc., fuel	$ 604.87
Central Maine Power Co., light	426.99
Standish Telephone Co., telephone	328.42
Portland Water District, water	94.65
Ballot Clerks	732.80
Cumberland County Registry of Deeds, transfers	792.50
Ralph Marean, Janitor	1,156.40
John Edgecomb, supplies	3.99
Elmer H. Alley, miscellaneous	22.98
Loring, Short & Harmon, office supplies	23.05
Lopez & Church, office supplies	9.00
Marks Printing House, supplies	53.70
Nelson's Print Shop	43.90
K and J Printing Office	5.50
The Harmon Co., material and labor furnace	84.07
Sebago Lake Post Office, stamped envelopes	221.00
The Seavey Co., list of accounts for 1971	27.00
Virginia Strom, notarize tax lien	1.00
Jiffy Press, printed envelopes	7.20
Berry, Fowles & Fortin, 1971 audit	625.00
Elmer H. Alley, stamped envelopes	5.50
Marks Printing House, record book	37.00
Sebago Lake Post Office, town reports, Democratic and Republican flyers	165.32

Standish Post Office, stamps	3.74
Tower Publishing Co., voting list	303.50
Lewis Bowlby, Town Meeting Moderator	30.00
Tower Publishing Co., town reports	2,070.35
Maine Special Olympics, donation	10.00
A. E. Martell Co., valuation book	185.63
Standish Super Market, miscellaneous	3.77
Canal National Bank, deposit stamp	1.55
Canal National Bank, check book charge	21.32
Secretary of State of Maine, notary application	10.00
Robert Webber, rubbish pick-up	8.00
Press-Herald-Express, notice	44.10
Eva Brown, miscellaneous	1.02
Welch Stencil Co., notary seal	9.50
Discount Martin, Inc., chair	46.95
Marks Printing House	52.05
Standish Super Market, sealer of weights and measures	1.25
Standish Post Office, Treasurer, envelopes	46.45
Cecil Low, expenses to and from Augusta	25.00
Lopez & Church, office supplies	9.50
W. H. Shurtleff & Co., sign	11.24
Standish Post Office, box rental	3.60
Portland Water District, lease of wharf site	1.00
James W. Sewell Co., updating tax maps	610.00
Standish Super Market, miscellaneous	14.52
Tower Publishing Co., Maine Register	28.90
Marks Printing House	1.82
Marks Printing House, trailer ordinance	58.00
Hays Drug Store, vaccine	6.00
H. A. Holt & Sons, flag	15.30
Sebago Lake Store, miscellaneous	2.37
Compton's Store	1.14
Elmer H. Alley, miscellaneous and supplies	24.77
William M. Ward, plowing snow town dump	60.00

John Maloy, rubbish pickup, ball park and Harmon's Beach	37.50	
Edwin Brackett, care village green	66.60	
Standish Post Office, stamps	.40	
W. H. Shurtleff Co., culvert	18.13	
Unexpended	2,394.62	
		$ 11,711.43

FIRE DEPARTMENT EXPENSE

Cr.

Appropriation	$ 10,000.00	
Seavey's Auto & TV Co.	14.84	
Overdraft	1,268.38	
		$ 11,283.22

Dr.

Engine No. 1 Payroll

James Field	$ 70.10
Reginald Heath	93.10
Richard Watson	71.60
Hale Wedge	68.30
John Jordan	39.10
Timothy Watters	64.10
William Watters	67.90
Edward Watson	73.10
Richard George	64.00
David McNutt	50.20
Tom Reardon	22.00
Jack Reardon	86.00
Arthur Riley	33.20
Gary Dunton	11.00
Peter Jensen	77.10
Robert Raymond	52.40
Raymond Paquette	53.80

Lloyd Libby	15.40	
Robert Waite, Chief	24.00	
Paul Arsenault	5.00	
Charles Tierney	24.80	
Harold Ware	31.80	
Jake Vesser	37.60	
Lyle Burdwood	2.00	
Andre Charron	5.80	
Stephen Marean	13.20	
Wilman Simonson	6.70	
Wayne Edgecomb	17.20	
Nancy Vissor	2.00	
James Burdwood	39.20	
Peter Jensen, Jr.	33.10	
Thomas Reardon	15.00	
Richard Wheeland	7.60	
William Farnham	15.00	
Gary Dunton	16.80	
Herbert Nielson	30.50	
Wayne Carter	9.20	
Neal Harmon	9.20	
William Merrill	24.00	
Wayne Ricker	14.80	
Dennis Duchesne	4.00	
Neil Jackson	3.80	
Steven Sawyer	2.00	
		$ 1,409.00

Engine No. 1 Expense and Supplies

Tri Tank Engineering Co.	$ 165.72
Bailey Auto Supply	2.23
Eastern Fire Equipment	17.25
Portland Water District	36.19
Stultz Auto Supply	2.94
James Mucci Co.	35.54
Neal Marean	81.00

Sebago Lake Garage	17.00	
Otis J. Duphinette, M.D.	41.00	
Burgess Fobes Paint	89.50	
MacDougall's Fiberglassing	10.15	
Norman B. Swett, Jr.	50.00	
L. C. Andrews, Inc.	17.54	
Compton's General Store	6.24	
Clifton E. Marean	20.00	
Sebago Lake Esso, gas and oil	294.05	
Jackson's Mobil Station, gas and oil	10.12	
Dodge Oil Co., Inc.	330.25	
Standish Telephone Co.	201.54	
Higgins Garage, gas and oil	37.87	
Central Maine Power Co.	299.10	
Sebago Lake Texaco, gas and oil	413.66	
Seavey's Auto & TV Appliance	62.09	
Blanchard Assoc., Inc.	136.65	
Richard Peasley	31.65	
		$ 2,409.28

Engine No. 2 Payroll

John Heggeman	$ 44.90
Robert Heggeman	45.80
Bruce Heggeman	24.40
Larry Wood	48.30
Louis Mayberry	36.20
John Maley	56.40
Roy Spaulding	10.50
Donald Waltz	32.00
Franklin Prout	33.90
Gary Nelson	58.90
Gordon Nelson	45.30
Donald Boulter	3.80
Larry Simpson	3.80
Brian Higgins	3.80
Elwood Bearor	34.50

Dave Brofee	54.70	
Arnold Brown	33.90	
Russell Smith	8.50	
Stan Grysk	8.90	
Hugh Curry, radio operator	82.40	
Richard Knudsen	41.10	
Steve Heggeman	24.40	
Earlon Marean	23.00	
Paul Ross	10.50	
Skip Hobson	62.10	
Cliff Marean	5.60	
Carl Marean	5.60	
Steven Knudsen	19.70	
Bruce Hanson	5.60	
Steve Marean	20.40	
Paul Heggeman	18.80	
Harry Plummer	32.00	
Richard Thompson	4.00	
Robert Raymond	5.80	
David Grysk	2.00	
Larry Brown	34.90	
Lester Chute	18.40	
David Robbins	9.40	
John Fickett	24.00	
Joe Bennett	5.60	
James Sturgis	2.00	
Richard Watson	3.80	
William Watters	3.80	
Jake Vessor	3.80	
Jack Reardon	3.80	
Reginald Heath	3.80	
Dennis Duchesne	3.80	
		$ 1,086.70

Engine No. 2 Expense and Supplies

Motor Supply of Portland	$	2.50
Neal Marean		67.50

Bridgton Auto Supply	117.01	
Allen Brown, lettering truck	166.30	
Clifton Marean, plowing	20.00	
Sebago Lake Esso, gas	2.55	
Higgins Garage, gas and oil	525.11	
Sebago Lake Texaco	6.84	
Jackson's Mobil Station, gas	1.75	
Central Maine Power Co.	17.36	
Standish Telephone Co.	218.77	
Dodge Oil Co., Inc.	442.06	
Eastern Fire Equipment	6.00	
Richard Peasley, radio repair	329.75	
Standish Super Market	26.41	
Sebago Lake Garage, inspection sticker	2.00	
		$ 1,951.91

Engine No. 3 Payroll

Harold Willard	$ 20.30
William Ward, Sr.	49.90
Michael Doiron	44.30
Bruce Smith	21.90
Daniel Wilson	4.70
Walter Mitchell	12.50
Neal Harmon	35.10
William Ward, Jr.	10.50
Russell Smith, asst. chief	45.20
Wayne Ward	4.00
Richard Wyman	5.80
Peter Burnell	11.80
Walter Brown	15.60
Herbert O'Brien	2.00
Larry Plympton	11.60
Paul Burnell	2.00
Leon MacVane	13.60
Guy Sanborn	19.20
Guy Wescott	21.00

Dennis Burnell	2.00
Violet Gain, radio operator	19.00
Jeff Miner	11.60
Terry Barrett	5.80
Scott MacVane	7.80
Raymond Rogers, Jr.	5.80
Wayne Carter	24.80
Wayne Ward	9.60
Carl Gain, Sr.	22.80
Ken Genthner	9.60
Kenneth Chaplin	4.00
Charles Westberry	13.40
Scott Burnell	21.00
Robert Webber, Jr.	3.80
Robert Robinson	5.80
Robert Fecteau	3.80
Donald Churchill	17.00
Dennis Fecteau	7.80
James Hulit	13.40
Peter Miner	5.80
Mahlan Ward	2.00
John Westberry	2.00
David Fecteau	4.00
Douglas Winslow	2.00
Harold Miller	7.80
Kevin Warren	15.20
Dana Fecteau	2.00
Jeff Burnell	2.00
Carl Gain, Jr.	2.00
Paul Arsenault	2.00
Michael Shull	5.80
Charles Ward	3.80
Lionel Miller	3.80
Michael Miner	5.80
David DeMerritt	3.80
Mark Graffam	3.80
Kenny Walker	5.80

Jon Turcotte	5.80	
Brian Hartley	3.80	
Daniel Wilson	3.80	
Donald Miner, Jr.	5.80	
Joe Miller	2.00	
Donald Baker	2.00	
Michael Gain	2.00	
Norman Dyer	9.20	
Reginald Graffam	2.00	
David Westberry	2.00	
Harold Warren	7.40	
William Farrow	2.00	
		$ 689.00

Engine No. 3 Expense and Supplies

William M. Ward	$ 148.00	
Tri-Tank Engineering Co.	109.55	
Bridgton Auto Supply	37.44	
Sebago Lake Garage	1.00	
Blanchard Associates, Inc.	141.15	
Wayne Carter	3.30	
Compton's Store	2.25	
Libby's Auto Parts, battery	55.83	
Standish Telephone Co.	267.29	
Dodge Oil Co., Inc.	352.77	
Butch Phillips "66"	97.97	
Whitney's Superette	3.63	
Sebago Lake Esso	9.02	
Central Maine Power Co.	223.08	
Richard Peasley	83.35	
Higgins Garage	110.06	
Maurice Rogers, dozing at fire	150.00	
		$ 1,795.69

Fire Department Expense, Miscellaneous

Standish Telephone Co., alarm and tele.	$ 248.07	
Jake Vissor, janitor	45.00	
John Maley, janitor	60.00	
Neal Harmon, janitor	45.00	
William Watters, janitor	15.00	
Edwin Meserve, janitor	15.00	
Sebago Lake Texaco, snow removal	216.00	
William M. Ward, snow removal	150.00	
Treasurer of State of Maine, surplus prop.	10.25	
Norton, Hall & Shearman, Cumberland County Fire Account policy	174.44	
Johnson Supply Co., batteries	27.36	
Blanchard Associates, Inc., carrying straps	28.00	
Whitney's Superette, refreshments annual meeting	8.49	
State Chemical Mfg. Co.	185.11	
Richard Peasley, radio	22.00	
Merrill Transportation Co., transportation of tank truck	216.00	
Town of Windham, fire at Slows	76.00	
Cumberland County Firemen's Assn., C. C. dues	10.00	
Town of Windham, fire at Libby's, Route 35	82.00	
Compton's Store	3.86	
Hugh Curry, fire warden	20.00	
Russell Smith, lunches for fire prevention	17.91	
Blanchard Associates, Inc., booster hose	15.43	
Town of Windham, fire at White's Point	30.00	
Edwin Brackett, shoveling hydrants	75.60	
Russell Smith, batteries	15.12	
Russell Smith, annual meeting supper	130.00	
		$ 1,941.64
		$ 11,283.22

RESCUE UNIT ENGINE NO. 4

Cr.

Appropriation		$ 700.00

Dr.

Sebago Lake Esso, gas and oil	$ 233.04	
Jackson's Mobil Station, gas and oil	112.43	
Higgins Garage	61.30	
Sebago Lake Texaco	55.77	
Bob Esso Service	4.25	
Gorham Sunoco Service	4.75	
Gorham Pharmacy	8.00	
Geo. C. Frye Co.	59.75	
Benoit's Medical Service, Inc.	13.68	
Blanchard Associates, Inc.	14.61	
Forest City Chevrolet	71.97	
Ruth Farnham	5.41	
Sebago Lake Garage, inspection sticker	2.00	
Treasurer of State of Maine, license	2.00	
Russell Smith, batteries	17.08	
Richard Peasley, radio	11.79	
Unexpended	22.17	
		$ 700.00

STREET LIGHTS

Cr.

Appropriation	$6,500.00	
Overdraft	540.03	
		$7,040.03

Dr.

Central Maine Power Co.	$6,967.09	
Kerr Electric	72.94	
		$7,040.03

CIVIL DEFENSE

Cr.

Appropriation	$ 500.00	
Overdraft	24.54	
		$ 524.54

Dr.

Standish Telephone Co.	$ 216.98	
Anderson-Watkins Assoc., Inc.	25.00	
Roberts Office Supply, file and lock	61.50	
Standish Superette	4.39	
Farnum's General Store	2.62	
Richard Peasley, Robyn monitor	214.05	
		$ 524.54

NEW FIRE EQUIPMENT

Cr.

Appropriation	$ 10,000.00	
Overdraft	273.92	
		$ 10,273.92

Dr.

Blanchard Assoc., Inc.	$ 9,843.04	
Motor Supply of Portland	65.93	
James E. Thorne	25.00	
Brunswick Glass Co.	14.95	
Willett A. Brown	325.00	
		$ 10,273.92

FIRE PROTECTION—FRYE'S ISLAND

Cr.

Appropriation	$2,000.00

Dr.

Blanchard Assoc., Inc.	$2,000.00

HYDRANT RENTAL

Cr.

Appropriation	$ 20,429.00

Dr.

Portland Water District	$ 20,429.00

POLICE PROTECTION

Cr.

Appropriation	$4,000.00

Dr.

Unexpended	$4,000.00

CAPITAL INVESTMENT ACCOUNT

Cr.

Appropriation:		
Replacement of obsolete fire engine	$ 2,000.00	
Replacement of Fire House Engine No. 3	6,000.00	
Replacement of Rescue Unit Engine No. 4	2,000.00	
		$ 10,000.00

Dr.

Gorham Savings Bank	$ 10,000.00

Capital Investment Fund

Replacement of obsolete fire engine	$ 16,375.59
Replacement of Fire House Engine No. 3	10,331.63
Replacement of Rescue Unit Engine No. 4	4,108.93

TOWN DUMPS

Cr.

Appropriation	$8,000.00

Dr.

Roland Hanscom	$2,859.50	
Harold Heald	345.60	
Warren Shaw	347.40	
Robert Webber	100.00	
Gary Nelson	3,420.00	
Sebago Lake Texaco, dozing	95.00	
Maurice Rogers, dozing	150.00	
Ralph Richardson	35.75	
Peter Libby, driver	25.00	
Jeffery Richardson, driver	12.50	
E. A. Richardson, truck	39.65	
E. A. Richardson, loader	99.00	
R. L. Richardson, truck	19.50	
R. L. Richardson, dozer	90.00	
Ralph Sanborn, gravel	26.80	
Unexpended	334.30	
		$8,000.00

SNOW REMOVAL CONTRACT

Cr.

Appropriation	$ 20,000.00	
Everett Richardson	1,500.00	
Overdraft	1,664.00	
		$ 23,164.00

Dr.

E. A. Richardson	$ 21,664.00	
Treasurer of State of Maine	1,500.00	
		$ 23,164.00

SNOW REMOVAL PRIVATE WAYS

Cr.

Appropriation	$5,000.00

Dr.

Maurice Rogers	$1,398.00	
Robert Chartier	786.00	
Curtis Wright	150.00	
Howard Raymond	100.00	
Lawrence Walker	1,165.00	
William Ward	30.00	
Unexpended	1,371.00	
		$5,000.00

SANDING CARE OF WINTER ROADS

Cr.

Appropriation	$ 16,500.00	
Treasurer of State of Maine	6,359.00	
Overdraft	4,895.83	
		$ 27,754.83

Dr.

Ralph Richardson, foreman	$ 1,228.51
Donald Boulter, operator	502.50
Herbert Hobson, operator	825.00
Peter Libby, operator	287.50
Leroy Spaulding	354.75
David Thomas, driver	728.75
William Watters	97.00
Guy Sanborn, driver	328.75
Ernest Irish, driver	295.75
Gordon Chute, driver	47.50
Larry Walker, driver	383.65
Jeffery Richardson, driver	56.25
Malcolm Richardson, driver	54.50
Donald Boulter, 6-yard truck	783.90
E. A. Richardson, 6-yard truck	1,925.90
E. A. Richardson, loader	2,854.00

R. L. Richardson, 6-yard truck	998.40	
R. L. Richardson, shovel	1,078.00	
Guy Sanborn, 5-yard truck	499.70	
Larry Walker, 5-yard truck	379.20	
Payroll	106.20	
		$ 13,915.71

Central Maine Power Co.	$ 23.60	
Chemical Corp., salt	10,420.98	
W. H. Shurtleff	663.33	
Machinery, Inc.	800.00	
Blue Rock Industries	10.64	
Walter H. Stevens & Sons, gravel	68.00	
Lottie Woodsome, gravel	796.48	
Hews Body Shop	750.21	
Don Rich Co., diesel fuel	17.38	
Dixon Bros., diesel fuel	3.89	
Sebago Lake Garage, inspection sticker	3.00	
Sebago Lake Esso	39.90	
Higgins Garage	4.40	
Arnold Machinery Co.	153.91	
Standish Super Market	2.52	
Seavey's Auto TV & Appliance	69.73	
W. A. Messer Co., mount sander	11.15	
		$ 13,839.12
		$ 27,754.83

TARRING TOWN WAYS

Cr.

Appropriation	$ 12,000.00	
Overdraft	184.61	
		$ 12,184.61

Dr.

Ralph L. Richardson, foreman	$ 476.13	
Donald Boulter, driver	317.00	
Herbert Hobson, driver	201.25	
Leroy Spaulding	607.00	
Peter Libby, driver	150.00	
Guy Sanborn, driver	590.00	
George Libby	38.00	
Ernest Irish	294.00	
Mark Libby	222.50	
Jeffery Richardson, driver	106.25	
Donald Boulter, truck	346.85	
E. A. Richardson, truck	661.05	
E. A. Richardson, loader and backhoe	658.50	
R. L. Richardson, truck	175.50	
R. L. Richardson, dozer	61.00	
Guy Sanborn, truck	768.05	
Larry Walker, driver	35.00	
David Thomas, driver	93.75	
Malcolm Richardson, operator	7.50	
Larry Walker, truck	50.40	
		$ 5,859.73
Blue Rock Industries, mix	$ 827.43	
Warren Bros. Co., mix	5,237.90	
Arnold Machinery, Inc.	74.82	
Hall Implement Co.	164.50	
W. A. Messer Co.	20.23	
		$ 6,324.88
		$ 12,184.61

CUTTING BUSHES

Cr.

Appropriation	$1,500.00

Dr.

Ralph L. Richardson, foreman	$ 26.00	
Donald Boulter	50.00	
Herbert Hobson	40.00	
Leroy Spaulding	40.00	
Peter Libby, driver	40.00	
Mark Libby, operator	162.00	
Gordon Nelson, operator	173.75	
Gary Nelson	37.50	
Donald Boulter, truck	39.00	
Donald Boulter, chain saw	20.00	
R. L. Richardson, mower	291.50	
E. A. Richardson, loader	32.00	
E. A. Richardson, truck	67.60	
Gordon Nelson, chain saw	128.63	
Gary Nelson, chain saw	341.85	
Payroll	82.10	
Unexpended	243.17	
		$1,500.00

GENERAL REPAIRS

Cr.

Appropriation	$5,000.00
Clifford A. Ridlon	46.92
Winfield and Joanne Sanborn	51.45
James Montgomery	20.00
Gertrude Hawkes	10.00
Shaw's Acres Com. Ass'n.	20.00
Larry E. Simpson	10.00
Snug Harbor Ass'n.	10.00
Elizabeth Roney	20.00
Camille Poirer	25.00
Raymond Holder	49.75
John Drummery	20.00
West Shore Ass'n.	25.00

Albert E. MacLennon	30.00	
Richard Wyman	72.61	
Overdraft	719.73	
		$6,130.46

Dr.

Lottie Woodsome, gravel	$ 126.44
Arthur Libby, gravel	13.68
Blue Rock Industries	21.25
Clark Lumber & Hardware	15.54
Hall Implement Co.	27.75
Seavey's Auto & T.V. Appliances	263.19
W. H. Shurtleff Co., culverts	218.20
Arnold Machinery Co.	34.48
Whitney's Market	9.19
Hews Body Co.	23.90
Dixon Bros.	19.99
Sebago Lake Esso Service	25.76
Higgins Garage	6.05
Bancroft & Martin, Inc., culverts	122.36
Stultz Auto Supply, Inc.	14.42
Rich Oil Co.	9.98
Sebago Lake Garage	1.00
R. L. Richardson	654.88
Donald Boulter, operator	219.75
Herbert Hobson	378.75
Leroy Spaulding	118.00
Peter Libby	17.50
Ernest Irish	122.00
Guy Sanborn	187.50
David Thomas	373.75
William Watters	10.00
Malcolm Richardson	32.50
Larry Walker, driver	111.25
Jeffery Richardson, driver	25.00
Donald Boulter, truck	161.85
E. A. Richardson, truck	594.90

E. A. Richardson, loader	841.60	
R. L. Richardson, dozer	346.00	
R. L. Richardson, truck	452.40	
Guy Sanborn, truck	222.05	
Larry Walker, truck	160.20	
Payroll	147.40	
		$6,130.46

STATE AID CONSTRUCTION

Cr.

Appropriation	$3,996.00

Dr.

Unexpended	$3,996.00

SEBAGO LAKE WHARF

Cr.

Appropriation	$1,500.00	
Balance	563.50	
		$2,063.50

Dr.

Unexpended	$2,063.50

SHAWS MILL BRIDGE AND MIDDLE ROAD BRIDGE

Cr.

Balance	$ 648.00

Dr.

Unexpended	$ 648.00

POOR RELIEF—TOWN

Cr.

Appropriation	$7,000.00

Dr.

Pauper Case No. 1		
Dr. Nina Rubins	$ 15.00	
Windham Pharmacy	56.93	
		$ 71.93
Pauper Case No. 2		
Windham Pharmacy		73.75
Pauper Case No. 3		
Gorham Pharmacy		255.00
Pauper Case No. 4		
Gorham Pharmacy		65.29
Pauper Case No. 5		
Hawkes Lumber Co.	$ 38.70	
Farnum's General Store	413.38	
Luigi T. Cucco, D.O.	39.90	
Compton's Store	336.84	
Dodge Oil Co., Inc.	294.76	
		1,123.58
Pauper Case No. 6		
Central Maine Power Co.	$ 45.44	
Elsie Robinson	5.00	
William H. Banks	18.70	
Dr. Nina Rubins	9.24	
Whitney's Super Market	310.72	
Dodge Oil Co., Inc.	14.66	
		403.76
Pauper Case No. 7		
Whitney's Super Market	$ 15.12	
Dodge Oil Co., Inc.	20.61	
		35.73
Pauper Case No. 8		
City of Portland		175.49

Pauper Case No. 9			
Village Pharmacy		15.00	
Pauper Case No. 10			
Standish Super Market		19.96	
Pauper Case No. 11			
City of Portland, Maine		659.07	
Pauper Case No. 12			
City of Portland, Maine		286.60	
Pauper Case No. 13			
Luigi T. Cucco, D.O.	$ 63.00		
Dixon Bros.	21.00		
Whitney's Super Market	76.59		
Central Maine Power Co.	25.44		
		186.03	
Pauper Case No. 14			
Maine Medical Center		21.00	
Unexpended		3,607.81	
			$7,000.00

POOR RELIEF—OTHER TOWNS

Cr.

City of Westbrook	$ 85.88	
Due from Town of Buxton	20.00	
Due from City of Portland	423.25	
Due from Town of Limington	70.78	
		$ 609.91

Dr.

Case No. 1		
Whitney's Super Market	$ 60.01	
Dodge Oil Co., Inc.	25.87	
		$ 85.88

Case No. 2			
Compton's Store		20.00	
Case No. 3			
Central Maine Power Co.	$ 96.71		
Standish Super Market	201.17		
W. B. Tripp, Inc.	125.37		
		423.25	
Case No. 4			
Central Maine Power Co.	$ 20.79		
W. B. Tripp, Inc.	20.00		
Standish Super Market	29.99		
		70.78	
			$ 609.91

POOR RELIEF—STATE

Cr.

Treasurer of State of Maine	$ 470.19	
Standish Salvation Army	15.00	
Due from State of Maine	675.81	
		$1,161.00

Dr.

Case No. 1			
K. & M. Carter Co.	$ 14.65		
Sebago Lake Esso Service	10.00		
Dodge Oil Co., Inc.	110.34		
Standish Super Market	285.71		
Farnum's General Store	56.25		
Compton's Market	75.40		
		$ 552.35	
Case No. 2			
Whitney's Market		136.03	

Case No. 3		
Theodore Plummer	400.00	
Case No. 4		
Whitney's Market	72.62	
		$1,161.00

SURPLUS FOOD PROGRAM

Cr.

Appropriation		$1,500.00

Dr.

Rural Council Community Action	$1,458.00	
Unexpended	42.00	
		$1,500.00

EDUCATION

Cr.

Appropriation		$659,320.07

Dr.

School Administration District No. 6	$658,409.39	
Unexpended	910.68	
		$659,320.07

SEBAGO LAKE BALLFIELD AND SOFTBALL DIAMOND

Cr.

Appropriation		$ 500.00

Dr.

Phinney Lumber Co.	$ 31.67	
Wescott & Sons, Inc.	8.10	
Richard Pinkham	181.01	
James Bailey Co., Inc.	39.40	
Sears Roebuck Co.	62.48	
Unexpended	177.34	
		$ 500.00

STANDISH PLANNING BOARD

Cr.

Appropriation		$ 300.00

Dr.

James A. Biegel	$ 28.88	
Roberts Office Supply Co.	8.28	
The Seavey Co.	38.05	
Unexpended	224.79	
		$ 300.00

CAPITAL INVESTMENT ACCOUNT
(For Extension of Water Mains)

Cr.

Appropriation		$ 15,000.00

Dr.

Maine Savings Bank		$ 15,000.00

TOWN INSURANCE COVERAGE

Cr.

Appropriation	$2,100.00	
Anderson-Watkins Assoc., Inc.	130.80	
		$2,230.80

Dr.

Anderson-Watkins Assoc., Inc.	$2,005.00	
Unexpended	225.80	
		$2,230.80

SOCIAL SECURITY PROGRAM

Cr.

Appropriation	$1,500.00	
Overdraft	159.06	
		$1,659.06

Dr.

Treasurer of State of Maine	$1,659.06

STANDISH HEALTH COUNCIL

Cr.

Appropriation	$ 350.00

Dr.

Standish Health Council	$ 350.00

PUBLIC HEALTH NURSE

Cr.

Appropriation	$ 400.00

Dr.

Treasurer of State of Maine	$ 400.00

SEBAGO LONG-LAKE REGION ASSOCIATION

Cr.

Appropriation	$ 400.00

Dr.

Sebago-Long Lake Region Association	$ 400.00

PAUPERS' GRAVES

Cr.

Appropriation	$ 40.00

Dr.

Elmer H. Alley	$ 40.00

MEMORIAL DAY

Cr.

Appropriation	$ 200.00

Dr.

Elmer H. Alley	$ 200.00

STATE OF MAINE PUBLICITY BUREAU

Cr.

Appropriation	$ 448.50

Dr.

State of Maine Publicity Bureau	$ 448.50

REMOVAL OF DEAD ELM TREES

Cr.

Appropriation	$1,500.00	
Overdraft	20.00	
		$1,520.00

Dr.

Smith Tree Surgeons	$1,520.00

PLANTING SHADE TREES

Cr.

Appropriations	$ 500.00	
Robert W. and Janice Hall	66.00	
Treasurer of State of Maine	360.00	
		$ 926.00

Dr.

Hawkes Lumber Co.	$ 25.72	
Robert Morong Tree Service	360.00	
O'Donal Tree Service	384.00	
Unexpended	156.28	
		$ 926.00

WHITE PINE BLISTER RUST CONTROL

Cr.

Appropriation	$ 250.00	
Treasurer of State of Maine	249.96	
		$ 499.96

Dr.

Harry A. DeShon	$ 491.72	
Roger H. Welts	8.19	
Unexpended	.05	
		$ 499.96

TRAILER PERMITS

Cr.

Robert E. Waite	$ 150.00

Dr.

The Wiggins Press	$ 9.90	
Robert E. Waite	75.00	
Unexpended	65.10	
		$ 150.00

DOG TAX

Cr.

Treasurer of State of Maine	$ 39.51	
Elmer H. Alley, Collector	426.00	
		$ 465.51

Dr.

Treasurer of State of Maine	$ 396.00	
Richard Brown	30.00	
Unexpended	39.51	
		$ 465.51

WESCOTT FUND INTEREST

Cr.

Elmer H. Alley, Treasurer	$ 187.25

Dr.

Devonshire Manor	$ 187.25

FEDERAL REVENUE SHARING

Cr.

Treasurer of State of Maine	$ 30,031.00

Dr.

Portland Savings Bank	$ 30,031.00

TEMPORARY LOANS

Cr.

Canal National Bank	$285,000.00

Dr.

Canal National Bank	$285,000.00

INTEREST ON TEMPORARY LOANS

Cr.

Canal National Bank	$3,051.61

Dr.

Canal National Bank	$1,396.65	
Unexpended	1,654.96	
		$3,051.61

TAX LIENS

Cr.

Elmer H. Alley, Collector	$9,206.17

Dr.

Cumberland County Registrar of Deeds	$ 264.00	
Elmer H. Alley, Collector	114.64	
Unexpended	8,827.53	
		$9,206.17

COUNTY TAX

Cr.

Assessment	$ 17,735.00

Dr.

Treasurer of Cumberland County	$ 17,735.00

INTEREST ON TAXES

Cr.

Elmer H. Alley, Collector	$3,106.95

Dr.

Unexpended	$3,106.95

OVERLAY TAX

Cr.

Assessment	$ 11,127.27

Dr.

Abatements (Per List)	$ 1,241.04	
Unexpended	$ 9,886.23	
		$ 11,127.27

TOWN CLERK'S REPORT

VITAL STATISTICS

Filed in 1972—
47 Births
56 Marriages
27 Deaths

Record of Deaths Filed:

(Includes those whose deaths occurred in Standish or whose burial was in Standish, as well as residents):

January
3 Eunice Blake Dresser, of Standish, age 78
27 Bessie Dresser Parker, of Steep Falls, age 91

February

1 Edmund Joseph Fecteau, of Standish, age 59
5 Anthony S. Fiorentino, Jr., of Standish, age 18
23 Nathan H. Hooper, of Sebago Lake, age 84

March

23 John Clement Ward, of Sebago Lake, age 88

April

8 Meuarld Delose Petrie, of Standish, age 73
26 Merton Thomas Hibbard, of Standish, age 59
26 Irene Mae Bicknell, of Standish, age 88

May

6 Albert Alton Chamberlain, of Sebago Lake, age 78
9 William Merritt Thorne, of Sebago Lake, age 76
26 Lenora B. Douette, of Standish, age 75

June

8 John L. Hall, Sr., of Steep Falls, age 86
16 Sadie Berry, of Standish, age 93
23 Mildred L. Dyer, of Sebago Lake, age 72

July

17 Florence R. Snowden, of Standish, age 79
28 Alice Merle Pratt, of Sebago Lake, age 76

August

1 Edna Helen Frazier, of Standish, age 63
14 Viola Libby, of Sebago Lake, age 76
21 Robert Edwin Hammond, of Steep Falls, age 68

September

10 George Edward Hersey, of Steep Falls, age 62

October

7 Orin P. Dolloff, of Standish, age 82
13 Philip Lee Riley, of Gorham, age 27
16 Leland Sanborn, of Standish, age 82

November

16 Eugene Kenneth Foster, of Standish, age 68

December

3 Clifford I. Holt, of Standish, age 75

22 Albert Sidney Johnson, of Standish, age 71

1972 Dog Licenses

Paid to Treasurer for:

140	Males	$140.00
91	Spayed Females	91.00
19	Females	95.00
7	Kennels	70.00
	Total	$396.00

1972 TAXES OUTSTANDING

January 31, 1973

RESIDENT

	Poll	Real	Personal	Total
Airport Garage	$	$ 155.61	$	$ 155.61
Arsenault, Roland and Nancy		257.40		257.40
Babb, Philip G. and Constance L.		38.61		38.61
Barker, Marvin E. and Irene M.		100.00		100.00
Basnar, Walter C. and Dorothy M.		329.94		329.94
Barrows, Ralph J.	3.00			3.00
Bean, Paul	3.00	149.76		152.76
Bell, Charles and Louise J.	3.00	187.20		190.20
Berry, Colby L. and Mary E.		323.70		323.70
Blanchet, Larry G.		117.00		117.00
Bourgeois, Thirza		96.66		96.66
Brackett, Dwight A., Sr.		181.81		181.81
Brooks, Roger B. and Geneva H.	3.00	259.74		262.74
Brink, H. Melvin	3.00			3.00
Canam Industries, Inc.		25.74		25.74
*Canam Industries, Inc.		79.17		79.17
Canam Industries, Inc.		6.63		6.63
Charron, Wilfred H. and Marion F.		374.40		374.40
Chase, Leon E. and Marlene S.	3.00	84.24		87.24
Clark, Frank L., Jr.		198.90		198.90
Cobb, Robert E. and Phyllis	3.00	187.20		190.20
Darby, Thomas R.	3.00			3.00
Damon, Earl	3.00	11.70		14.70
Damon, Ralph H.	3.00			3.00
Day, True W., Jr. and Bertha L.		156.78		156.78
*Dertinger, Gordon F.	3.00	158.34		161.34
Dolloff, Carroll R.		225.81		225.81
Doyle, George	3.00	74.10		77.10
Duren, Harold M., Heirs		163.80		163.80
Dyer, Alton		82.79		82.79
Delcourt, Michael	3.00	128.70		131.70
Dumont, Elmer		40.40		40.40
Elliott, Frank A., Jr. and Rolene P.		31.20		31.20
Elliott, Frank A., Jr. and Rolene P.		.78		.78
Fickett, Ernest D.	3.00	59.28		62.28
Findley, Albert E. and Margaret		25.74		25.74
Finley, Hollis G. and Maxine M.		142.74		142.74
F. M. Investment Corp.		225.81		225.81
Ford, Janet M. and Anson H.		97.11		97.11

Fox, Nathaniel, Jr. and Erma E.	3.00	202.41		205.41
Gain, Carl R. and Violet M.	3.00	187.20	3.51	193.71
Giandrea, Herbert S., Jr.	3.00	141.96		144.96
*Gould, Albert E., Jr.	3.00	273.00		276.00
Glasgow, James	3.00			3.00
Hall, Nancy J.		140.40		140.40
Hamilton, Yvonne		25.74		25.74
Hamilton, Elwood G.	3.00	108.81		111.81
Hanson, Bruce L.		108.81		108.81
Hanscome, Alice M.		50.70		50.70
Hanscome, Elizabeth A. and Kermit W.		85.41		85.41
Hanscome, Richard, Heirs		38.61		38.61
Hanscome, C. Henry, Jr.		65.91		65.91
Harmon, Alfred J. and Nancy A.	3.00	187.20		190.20
Harmon, Alfred J. and Nancy A.		46.80		46.80
*Harmon, Clarence, Sr.	3.00			3.00
Haskell, Rudolph and Donna L.		180.18		180.18
Heald, Harold	3.00	132.21		135.21
Heath, Arthur H.		38.61		38.61
Heath, Reginald V. and Arlene A.		100.00		100.00
Haskell, D. L.	3.00	140.40		143.40
*Hibbard, Merton T., Heirs		152.10		152.10
Hill, Maureen J. (Emery)		253.50		253.50
Howard, Wayne	3.00	57.00		60.00
Hubbard, David	3.00			3.00
Jacobson, Philip V. and Marlene J.		253.11		253.11
Jacobson, Philip V. and Marlene J.		206.31		206.31
Jacobson, Philip V. and Marlene J.		795.60	234.00	1,029.60
James, Santa		245.70		245.70
Jamison, Donny R. and Glenna N.	3.00	209.04		212.04
Jordan, Charles E.	3.00			3.00
Jordan, Lester and Marjorie		46.80		46.80
Kenison, Arthur L. and Nancy L.	3.00	400.14		403.14
Knudsen, Steven A. and Jeanine L.		103.61		103.61
Knudsen, Richard L. and Brenda L.		99.01		99.01
Kochocki, Frederick F. and Priscilla	3.00	243.36		246.36
Kruper, John	3.00	218.01		221.01
Labbe, Joseph	3.00	33.54		36.54
Labby, Randolph	3.00	84.24		87.24
Langill, Richard J. and Beverly R.		39.38		39.38
Legere, Fred Sr.		50.31		50.31
Libby, Clifford W.	3.00			3.00
Libby, Daniel H.	3.00	148.20		151.20
Libby, Larry H. and Glenda M.		155.61		155.61
Libby, Herbert L. and Elsie M.		132.21		132.21

Libby, Kerry A.	3.00			3.00
Libby, Peter M.	3.00			3.00
Libby, Stephen	3.00			3.00
Libby, William F. and Florence A.	3.00	257.79		260.79
LMN Builders, Inc.		.78		.78
LMN Builders, Inc.		25.74		25.74
Lund, Elmer V.		180.18		180.18
Low, Franklin R.		47.00		47.00
Mayberry, Norman R.	3.00			3.00
Merrill, Richard B. and Olive M.		132.21		132.21
Merrill, Larry and Baerbel		181.35		181.35
Metivier, Gillis and Martha		538.20		538.20
Milton, Lewis G. and Victoria M.	3.00	179.01		182.01
Miner, Ronald R. and Sandra M.	3.00	306.54		309.54
Miner, Gene L. and Beverly A.		76.01		76.01
Mitchell, Walter V.		96.61		96.61
Morrell, Everett E. and Jeanette A.		62.01		62.01
Morrell, Philip L.		126.39		126.39
Morrell, Wilfred E. and Betty M.		154.05		154.05
Mucci, James N. and Jessie L.	3.00	229.32		232.32
Mucci, James N. and Jessie L.		140.40	17.55	157.95
Mucci, James N. and Jessie L.		16.38		16.38
Mucci, James N. and Jessie L.		234.00		234.00
Mucci, Lawrence D. and Rae L.		244.41		244.41
Murphy, Sandra J.		25.74		25.74
Myers, Roy and Glenna		187.20		187.20
MacDonald, Lewis S.	3.00			3.00
McDonald, Alice J.		73.71		73.71
McGlauflin, Louis	3.00	117.00		120.00
McLaughlin, Anthony V.	3.00			3.00
Napolitano, Michael R. and Donna A.		46.01		46.01
Nelson, Stanwood C.	3.00	360.75	4.68	368.43
Nielsen, Herbert C.	3.00			3.00
Nichols, Timothy A. and Suzanne M.		376.74		376.74
Nelson, Gary	3.00			3.00
Parsons, Dennis A. and Elaine A.		366.21		366.21
Perham, Floyd		140.56		140.56
Plummer, Forrest A. and Renate		143.91		143.91
Plummer, Forrest A.		292.50		292.50
Poirier, Robert A. and Jeanette		238.29		238.29
Pottle, James and Muriel	3.00	179.01		182.01
Raymond, Robert and Janice		60.00		60.00
Reardon, John G., Jr. and JoAnn S.	3.00	301.86		304.86
Robbins, Erland G. and Lillian M.	3.00	203.97		206.97
Robinson, Richard	3.00	140.40		143.40

*Sawyer, Dean L. and Susan J.	3.00	152.10		155.10
*Sawyer, Frank W. and Bessie M.		40.95		40.95
Seaton, Carl	3.00			3.00
Shaw, Warren R.	3.00	38.61		41.61
Shaw, William C. and Janette A.		163.80		163.80
*Shimer, Robert M.	3.00			3.00
Simard, Jay E. and Virginia A.	3.00	306.54		309.54
Smith, Dorothy B. (Palmer)		121.29		121.29
Smith, Kurt	3.00			3.00
Snow, Philip M. and Joanne R.	3.00	163.80		166.80
Stanley, Kenneth	3.00			3.00
Camp Sunningdale, Inc.		3,463.20		3,463.20
Swain, Bert and Edna L.		111.15		111.15
Stevenson, David	3.00			3.00
Tanguay, Roger A. and Joyce B.		187.20		187.20
Tanguay, Arsene		163.80		163.80
Targett, Robert		163.80		163.80
Taylor, Eldon W. and Nellie		135.61		135.61
Thompson, Fred W., Jr. and Diana L. DeWitt		35.44		35.44
Walker, Lawrence C.	3.00	1,164.54	46.80	(1,214.34)
Walker, Lawrence C.		103.35		103.35
Ward, Ellery III	3.00			3.00
Ward, William M. and Betty M.		404.43	17.55	421.98
Ward, William M. and Betty M.		93.60		93.60
Ward, William M. and Betty M.		67.08		67.08
Webber, Robert W. and Phyllis G.		155.61	23.40	179.01
Webber, Robert W. and Phyllis G.		62.79		62.79
Westberry, Richard A. and Sara L.		170.70		170.70
*Wheeland, Clarence	3.00			3.00
Wheeland, Richard	3.00			3.00
Wild Acres Turkey Farm		59.67		59.67
Wild Acres Turkey Farm		32.76		32.76
Wild Acres Turkey Farm		2,891.07		2,891.07
Wild Acres Turkey Farm		8.97		8.97
*Wood, Laurence B. and Rosemary	3.00	256.23		259.23
*Wright, Curtis C. and Claire R.		18.58		18.58
Yankowsky, William Jr. and Roberta F.		189.54		189.54
Yankowsky, William J., Sr.	3.00	136.11		139.11
Zahares, Sidney		163.80		163.80
	$ 204.00	$ 28,668.29	$ 347.49	($29,219.78)

NON-RESIDENT

Advertising Agency Associates, Inc.	$ 46.80
Advertising Agency Associates, Inc.	46.80
Advertising Agency Associates, Inc.	187.20
Advertising Agency Associates, Inc.	46.80
Atherton, Charles P., Heirs	3.90
Barrus, Lewis F. and Antoinette	38.61
Beaulieu, Ronald L. and Patricia A.	3.00
Buxton, Jack and Queenie V.	147.81
Conrod, Edward R. and Grace E.	37.44
D'Alessandro, Carmano A. and Elaine W.	143.91
Dauphinee, Willard, Heirs	17.94
Desjardin, Leona M.	189.54
DiBiaso, Stephen P.	204.75
Dolloff, Alfred K.	3.51
Donovan, Joseph P.	349.05
Elliott, Thomas C. and Lucille D.	19.50
Filosi, Donald L.	207.09
Fletcher, Irene E.	38.61
Forgione, Simon J. and Katherine	112.71
Foster, Winifred L. and Judith I.	46.80
Fournier, Wayne M. and Nancy	74.10
Frohlich, Leonard	255.06
Gadbois, Leonel	306.54
Galipeau, Leo	11.70
Georgette, Lewis C. and Marie T.	122.85
Gibson, Norma J. and John Thomas IV	25.74
*Giggey, Robert W. and Kathleen T.	286.65
Goldberg, William E.	351.00
Gordius, Ronald E., Jr. and Patricia E..	353.34
Hardy, Louis E. and Mary A.	265.98
Haworth, Robert B. and Janet B.	402.48
Hayes, Frederick E. and Claire F.	46.80
Highpoint Estates, Inc.	140.40
Highpoint Estates, Inc.	140.40
Highpoint Estates, Inc.	140.40
Highpoint Estates, Inc.	140.40
Highpoint Estates, Inc.	140.40

Highpoint Estates, Inc.	140.40
Hubbard, John A.	222.30
Jackson, Dewey L. and Margaret H.	236.34
*Johnson, Monroe J. and Nan M.	431.34
*Johnson, Monroe J. and Nan M.	46.80
Keough, Daniel J.	46.80
Leisure Living Communities, Inc.	2,457.00
Leisure Living Communities, Inc.	327.60
Leisure Living Communities, Inc.	351.00
Leisure Living Communities, Inc.	2,427.75
Leisure Living Communities, Inc.	8,480.16
Leisure Living Communities, Inc.	93.60
Leisure Living Communities, Inc.	46.80
Leisure Living Communities, Inc.	46.80
Leisure Living Communities, Inc.	140.40
Leisure Living Communities, Inc.	46.80
Leisure Living Communities, Inc.	212.94
Leisure Living Communities, Inc.	46.80
Lestage, Philip E. and Mildred F. V.	66.69
Lewandoski, John K.	25.74
Lewandoski, John K.	77.61
Libby, Bruce P. and Frances P.	68.81
Libby, Sherwood R. and J. Lorraine	38.61
Meserve, Kenneth H. and Patricia E.	22.23
Michaud, Herbert	162.24
MacLeod, Gordon D. and Verna P.	152.10
Nellson, Richard F. and Virginia P.	38.61
Palmer, William I. and Anita L.	19.11
Pelkey, Gary	140.40
Pelkey, Gary	179.01
RMD Associates, Inc.	286.65
Robinson, Charles E.	163.80
Rumo, Carmine J.	72.54
Sanborn, Norwood S. and Waverlet R.	37.44
Sandquist, Kent R. and Stephen Pearson	46.80
Sawyer, Martha, Heirs	327.60
Shattuck, Irene	38.61
Shute Development Inc.	1.95

Smith, Charles F. and Barbara A.	30.42
Smith, Leon	21.45
Sullivan, James H.	366.60
Tanguay, Robert R. and Naoko F.	152.10
Theriault, Donald A. and Rene C.	409.50
Titcomb, G. Frederick	212.94
Whittemore, Georgiana N.	33.93
Wood, Paul H. and Carol A.	95.94
	$ 24,187.07

Supplemental

Findley, Albert E.	$ 234.00
LaChance, Lewis A. and Rita	46.80
Richards, Carlton	3.00
Grant, George L.	3.00
Kennedy, Robert	3.00
	$ 289.80
Total Outstanding Taxes January 31, 1973	$ 53,696.65

*Paid in full since January 31, 1972 and prior to reports going to print.

PRIOR YEARS' TAXES LISTED AS OUTSTANDING

January 31, 1973

	1971	1970	Total
Barrett, Joseph	$ 3.00	$	$ 3.00
Blais, Paul E.	3.00		3.00
Brown, Norman F.		3.00	3.00
Damon, Earl S.	3.00	3.00	6.00
Dow, Lyndon R.	9.12		9.12
Dudley, Leon E.		3.00	3.00
Gunter, John Waring	6.42		6.42
Gain, Robert F.	3.00		3.00
Hanscom, Ralph	3.00		3.00
Jacobson, Philip V. and M. Jane	228.00		228.00
Kenison, Arthur L.	3.00		3.00
Langill, Richard J.	3.00		3.00
Libby, Clifford W.	3.00		3.00
Libby, Larry H.	3.00		3.00
Low, Gordon E.	3.00		3.00
McGlauflin, Louis	3.00		3.00
Nelson, Stanwood C.	4.56	9.12	13.68
Plummer, Forrest A.		22.80	22.80
Rich, Gary		3.00	3.00
Stanley, Kenneth E.	3.00	3.00	6.00
Webber, Robert W. and Phyllis G.	22.80		22.80
Yankowsky, William J., Sr.	3.00		3.00
Yankowsky, Stanley	3.00		3.00
Dow, Lyndon R.	3.80		3.80
Totals	$ 316.70	$ 46.92	$ 363.62

OFFICE HOURS OF TOWN CLERK AND TAX COLLECTOR

Monday through Friday 8:30 to 12:00 and 1:00 to 5:00

Friday night 6:30 to 8:00

Saturday 8:30 to 12:00

Selectmen meet Thursdays 8:30 to 12:00 and 1:00 to 5:00

TAX LIENS ON 1971 TAXES

(Remaining Unpaid as of January 31, 1973 and Due to Expire on November 18, 1973).

Airport Garage	$ 87.16
Basnar, Walter C. and Dorothy M.	186.43
Berry, Colby L. and Mary E.	317.31
Brooks, Lyndon R.	32.21
Damon, Earl S.	17.91
Day, True W., Jr. and Bertha L.	113.48
DiBiaso, Stephen P.	214.48
Distasso, Patsy and Rita	25.46
Dolloff, Alfred K.	10.77
Doyle, George	81.45
Duren, Harold M., Heirs	172.78
Elliott, Thomas C. and Lucille D.	25.86
Fletcher, Irene E.	45.31
Ford, Carroll W.	69.14
Gibson, Norma J. and John Thomas IV	32.21
Hanscome, Elizabeth A. and Kermit W.	92.96
Hanscome, Richard, Heirs	45.31
Hanscome, C. Henry, Jr.	73.11
Hayes, Frederick K. and Claire F.	53.65
Heald, Harold	141.04
Heath, Arthur H.	45.31
Hill, Maureen J.	264.50
Jacobson, Phillip V. and M. Jane	816.84
Jordan, Lester and Marjorie	54.03
Kruper, John	175.73
MacKay, Neil	32.21
Morrell, Everett E. and Jeanette A.	69.14
Nelson, Stanwood C.	373.70
Plummer, Forrest A. and Renate	152.53
Plummer, Forrest A.	303.83
Poirier, Robert A. and Jeanette	223.63
Robbins, Erland G. and Lillian M.	107.43
Robinson, Charles E.	172.78
Roy, Rene and Jeanette	174.75

Sanborn, Norwood S. and Waverlet R.	44.12	
Sandquist, Kent R. and Stephen Pearson	54.03	
Selander, Francis D. and Barbara L.	152.53	
Smith, Leon H.	27.84	
Ward, William M. and Betty M.	418.17	
Ward, William M.	101.30	
Ward, William M. and Betty M.	74.68	
Webber, Robert W. and Phyllis G.	164.82	
Webber, Robert W. and Phyllis G.	70.31	
Total		$5,912.24

ABATEMENTS ON 1972 TAXES ASSESSED AGAINST FOLLOWING:

Barrett, Joseph	3.00	Out of Town
Barry, Robert R.	3.00	Veteran's Disability
Burleson, Thomas H.	3.00	Out of Town
Burnell, Philip M.	3.00	Veteran
Choate, Roland	3.00	Out of Town
Cobb, Lawrence A.	3.00	Deceased
Cobb, Morrell E.	3.00	Out of Town
Emery, Alfred E.	3.00	Out of Town
Eichenbaumn, Irving	3.00	Out of Town
Evans, Raymond P.	152.10	Double Tax
Foster, Edwin	3.00	Out of Town
Gunter, John Waring	6.51	Out of Town
Gagnon, Armand	23.40	Error
Hanscom, Ralph	3.00	Out of Town
Harmon, Carl N.	3.00	Paid in Hiram
Hersey, George	3.00	Deceased
Hibbard, Merton T.	3.00	Deceased
Hill, Ronald P.	3.00	In Service
Higgins, Richard L.	3.00	Unknown
James, Lewis	3.00	Deceased
L'Heureux, Bernard	93.60	Over-valued
Lewis, Craig	3.00	Out of Town
Libby, Timothy	3.00	Out of Town
Pendexter, Linwood A.	3.00	Out of Town

Redlon, Herbert E., Jr.	3.00	Out of Town
Ritchie, James M. and Lena C.	3.51	No Horse
Roy, Richard L. and Gladys C.	46.80	Over-valued
Shimer, Robert M., Jr. and L. Jane	312.00	Over-valued
Smith, George F.	3.00	Over 70
Smith, Guy M.	3.00	Over 70
Stanley, Leslie V.	3.00	Over 70
Stevens, Josephine	23.40	Over-valued
Stuart, Eva	84.24	Double Tax
Stubbs, Philip	3.00	Out of Town
Thorne, Maurice M.	3.00	Over 70
Vermelyea, George	23.40	Over-valued
Visser, Jacob W., Jr..	3.00	Out of Town
Watson, William W.	3.00	Deceased
Wilson, Marion E.	3.00	No Poll Tax
Dolloff, Alfred K.	4.68	Error
Gavenda, David T.	23.40	Building Removed
Johnston, Arthur L. and Florence P.	245.70	Over-valued
Roma, Melvin M. and Margaret D.	35.10	Building Removed
Schumacher, Anna W.	70.20	Over-valued
Stelt, Walter C.	3.00	Over 70
Laskey, George	3.00	Exempt Vet.
	$1,241.04	

ANNUAL REPORT ON PLANNING BOARD ACTIVITIES—1972

The Board's most time consuming activity during 1972 was the implementation of Section 4956 of Title 30, Maine Revised Statutes, regarding land subdivision, which became effective in September, 1971. A subdivision regulation was adopted by the Board in April, 1972. This regulation was written as a guide for Subdividers and the Board to insure that guidelines established by the State Statutes are met. Fourteen subdivisions containing 146 building lots were received and approved by the Board in 1972.

The Planning Board has investigated the possibility of a recreation Area on Sebago Lake, on land owned by the Portland Water District. At present, terms outlined by the Water District do not appear favorable to the development of this area. The Board would appreciate ideas and suggestions from interested citizens on public recreation facilities.

The Board has noted the rapid growth of the Town's population in recent years, a growth of about 49% from 1960 to 1970. Building permits have increased from 21 in 1969, with an estimated investment of $175,000, to 105 in 1972, with an estimated investment of $1,526,000. The George E. Jack School built to house grades one through eight can now house kindergarten through part of fourth grade and this with some overcrowding. There is concern that the pressure for public services, such as fire and police protection, street maintenance, plowing and lights, water and sewers, and education, will have a considerable effect on our present favorable tax rate.

Land use regulations (zoning) have been studied and discussed. State Statutes require that all municipalities adopt Land Use Regulations governing shoreline areas by June 1973, or have regulations imposed by the State. The Board expects to present a Land Use Regulation to the Town for consideration at a Special Town Meeting in May 1973. Interested citizens

are asked to give their ideas and advice on the Town's growth, open space preservation and zoning to members of the Planning Board.

The Board has also noted the increase in official business conducted by the town officers and is of the opinion that the burden is too great to expect three Selectmen to carry on a part-time basis. It is recommended that a study be made of the feasibility of employing a Town Manager who would conduct the town's business under the direction of the Selectmen. The Board also recommends that the number of Selectmen be increased and that they meet regularly one evening per week.

The Board recommends that the town establish a Conservation Commission and a Town Recreation Committee. The activities of the Conservation Commission are established by Section 3851 of Title 30, Maine Revised Statutes, and concern recommendations to the Town Officers on the best use of natural resources, conservation and the solution to environmental problems. A Town Recreation Committee would encourage and coordinate the recreational activities of various groups and aid in scheduling recreational facilities.

The Town Planning Board's goal is to express the desires of the citizens in planning for the town and we ask you to contribute ideas, advice and comments so that the Board's recommendations and actions may reflect your wishes. The Board meets regularly on the first non-holiday Monday of every month.

Respectfully submitted,

RONALD M. SAWYER,

Chairman.

STATE OF MAINE STATUTE

One Hundred and Fifth Legislature of the State of Maine, Chapter 454, AN ACT Relating to Municipal Regulation of Land Subdivisions, R. S., T. 30, S 4956, repealed and replaced. Section 4956 of Title 30 of the revised Statutes, as amended, is repealed and the following enacted in place thereof:
S-4956. Land subdivisions.

1. Defined. A subdivision shall be the division of a tract or parcel of land into 3 or more lots for the purpose of sale, development or building.

2. Local regulation. When a municipality has established a planning board, agency or office, such board, agency or office may adopt regulations governing subdivisions which shall control until superceded by provisions adopted by the legislative body of the municipality. Where a municipality has not established a planning board, agency or office, the municipal officers may adopt subdivision regulations which shall control until superseded by provisions adopted by the legislative body of the municipality.

3. Guidelines. When promulgating any subdivision regulations and when reviewing any subdivision for approval, the planning board, agency or office, or the municipal officers, shall consider the following criteria and before granting approval shall determine that the proposed subdivision:

A. Will not result in undue water or air pollution. In making this determination it shall at least consider: The elevation of land above sea level and its relation to the flood plains, the nature of soils and subsoils and their ability to adequately support waste disposal; the slope of the land and its effect on effluents; the availability of streams for disposal of effluents; and the applicable state and local health and water resources regulations:

B. Has sufficient water available for the reasonably foreseeable needs of the subdivision.

C. Will not cause an unreasonable burden on an existing water supply, if one is to be utilized;

D. Will not cause unreasonable soil erosion or reduction in the capacity of the land to hold water so that a dangerous or unhealthy condition may result;

E. Will not cause unreasonable highway or public road congestion or unsafe conditions with respect to use of highways or public roads existing or proposed;

F. Will provide for adequate solid and sewage waste disposal:

G. Will not cause an unreasonable burden on the ability of a municipality to dispose of solid waste and sewage if municipal services are to be utilized;

H. Will not place an unreasonable burden on the ability of the local governments to provide municipal or governmental services;

I. Will not have an undue adverse effect on the scenic or natural beauty of the area, aesthetics, historic sites or rare and irreplaceable natural areas;

J. Is in conformance with a duly adopted subdivision regulation or ordinance, comprehensive plan, development plan, or land use plan, if any; and

K. The subdivider has adequate financial and technical capacity to meet the above stated standards.

L. Whenever situated, in whole or in part, within 250 feet of any pond, lake, river or tidal waters, will not adversely affect the equality of such body of water or unreasonably effect the shoreline of such body of water.

The planning board, agency or office, or if none, the municipal officers, shall issue an order denying or granting approval of the proposed subdivision or granting approval upon such terms and conditions as it may deem advisable to satisfy the criteria listed in this subsection, and to protect and preserve the

public's health, safety and general welfare. In all instances the burden of proof shall be upon the person proposing the subdivisions.

4. Enforcement. No person, firm, corporation or other legal entity may convey, offer or agree to convey any land in a subdivision which has not been approved by the planning board, agency or office, or if none exists, by the municipal officers in the municipality where the subdivision is located, and recorded in the proper registry of deeds. No subdivision plat or plan shall be recorded by any register of deeds which has not been approved as required. Approval for the purpose of recording shall appear in writing on the plat or plan. No public utility, water district, sanitary district or any utility company of any kind shall serve any lot in a subdivision for which a plan has not been approved.

Any person, firm, corporation or other legal entity who conveys offers or agrees to convey any land in a subdivision which has not been approved as required by this section shall be punished by a fine of not more than $1,000 for each such conveyance, offering or agreement. The Attorney General, the municipality or the appropriate municipal officers may institute proceedings to enjoin the violation of this section.

TOWN OF STANDISH, MAINE

SUBDIVISION REGULATIONS ADOPTED APRIL, 1972

SECTION 1. PURPOSE

The purpose of these standards shall be to assure the comfort, convenience, safety, health and welfare of the people, to protect the environment and to promote the development of an economically sound and stable community. To this end, in approving subdivisions within the Town of Standish, the Board shall determine that the criteria set forth in Section 4956 of Title 30, Maine Revised Statutes, have been met.

SECTION 2. AUTHORITY AND ADMINISTRATION

2.1 These standards have been prepared in accordance with the provisions of Title 30 M.R.S.A., Chapter 454, Section 4956.

2.2 These standards shall be known and may be cited as "Subdivision Standards of the Planning Board of the Town of Standish, Maine".

2.3 The Planning Board of the Town of Standish, hereinafter called the Board, shall administer these standards, as required by Title 30 M.R.S.A., Chapter 454, Section 4956.

2.4 The provisions of these standards shall pertain to all the land proposed for subdivision as herein defined, within the boundaries of the Town of Standish.

2.5 Whenever any subdivision is proposed or before any contract for the sale of or offer to sell such subdivision or any part thereof shall have been negotiated, or before any permit for the erection of a structure within such subdivision shall be granted, or before any utility installations, ditching, grading, construction of roads, grading of land or lots shall be done on any part of the subdivision, the subdividing owner or his authorized agent shall apply formally to the Board for approval of a Final Plan of such subdivision as

provided in this ordinance and shall record an attested copy of the Final Plan so approved and so endorsed in the County Registry of Deeds.

2.6 As to any intended subdivision of land, the subdivider shall prepare and formally submit to the Board both a Preliminary Plan for study, and modification where required, and a Final Plan. The Final Plan shall not be prepared until the subdivider has received from the Board written notice of a majority of the Board approving a Preliminary Plan of such subdivision.

2.7 Whenever the Board receives a Subdivision Plan for final approval it may require that a public hearing be held and that owners of adjacent properties be notified in writing of the time and place of such hearing.

SECTION 3. PRELIMINARY PLAN REQUIREMENTS AND PROCEDURES

3.1 A request for approval of a subdivision shall be made to the Board in writing and shall be accompanied by a Preliminary Plan. The Plan shall be drawn at no smaller scale than 50 feet to the inch. The Preliminary Plan shall be accompanied by a location map showing the relationship of the proposed subdivision to adjacent properties and public access and drawn at no smaller scale than 500 feet to the inch.

3.2 When practical, a standard sized sheet 24″ x 36″ shall be used for all plans and shall contain the following information:

(a) Name of Subdivision, owner(s), and engineer(s) or surveyor(s).

(b) Graphic scale, date and north point.

(c) Boundaries of tract.

(d) Existing Zoning.

(e) Ownership and location of abutting properties.

(f) Name, location, width, radius of curves, angles of change in direction and center line length of all existing and/or proposed streets, other public ways, building lines and easements in the subdivision. All street names shown for proposed streets located in a subdivision shall be checked against local records to assure that none are duplicates of existing street names or so similar as to cause confusion.

(g) Type, location, profile and cross-section of all existing and/or proposed surface water drainage where required.

(h) Location of all existing and/or proposed utilities—water, gas, electricity, or other.

(i) Location of all existing and/or proposed sanitary sewers showing size, profile and cross-section; or description, plan, location of other means of sewage disposal with evidence of successful percolation tests. In areas outside of those presently sewered where disposal is proposed by use of septic tanks, the Board shall require a written statement from a civil engineer registered in the State of Maine or other qualified person, that suitable percolation tests have been made and that the land is considered suitable for disposal systems using septic tanks.

(j) A soils report identifying the soils boundaries and names in the proposed development in accord with the USDA Soil Conservation Service National Cooperative Soil Classification.

(k) Lot lines and approximate dimensions.

(l) Topography at five foot intervals unless otherwise prescribed by the Board. In addition, the location of existing natural or man-made features and soils conditions influencing the layout of the proposed subdivision shall be shown.

(m) Proposed use of property.

(n) All parcels of land proposed to be dedicated to public use and the conditions of such dedication.

(o) A soil erosion and sediment control plan containing the endorsement of the Cumberland County Soil and Water Conservation District of the State of Maine Soil and Water Conservation District.

3.3 In addition to the Preliminary Plan, the Board may require the subdivider or others to undertake studies where deemed necessary or desirable to protect the public convenience, safety, health and welfare.

3.4 Within forty-five (45) days after formal submission of a preliminary plan, the Planning Board shall take action to give preliminary approval, with or without modifications, or disapprove such preliminary plan. The reasons for any modification required or the grounds for disapproval shall be stated upon the records of the Planning Board. Prior to preliminary approval the Planning Board may hold a public hearing.

3.5 Approval of a Preliminary Plan shall not constitute approval of the Final Plan, but rather it shall be deemed an expression of approval of the design submitted on the Preliminary Plan as a guide to the preparation of the Final Plan. Prior to approval of the Final Plan, the Board may require additional changes as a result of further study of the subdivision in final form or as a result of new information obtained at a public hearing.

3.6 Within 12 months after issuance of Preliminary Approval the subdivider shall submit a Final Plan.

SECTION 4. FINAL PLAN REQUIREMENTS AND PROCEDURES

4.1 A request for Final Approval of a subdivision shall be made to the Board in writing and shall be accompanied by a

Final Plan of such subdivision legibly drawn in black ink on permanent transparency material together with three (3) dark line copies. The Plan shall be drawn at a scale of 50 feet to the inch.

4.2 The Plan may be presented on one or more sheets of standard 24″ x 36″ size and shall contain the following information:

(a) All the information required for the Preliminary Plan and amendments thereto suggested by the Planning Board.

(b) Existing and final proposed lines of streets, ways, lots, easements for utilities and/or drainage and public areas within the subdivision.

(c) Sufficient data to determine the exact location, direction, and length of every street line, easement, lot line and boundary line and to reproduce these lines upon the ground.

(d) Location of all permanent monuments existing and/or proposed wherever, in the opinion of the Board such monuments are necessary to properly determine the location on the ground.

(e) Lot numbers and letters in accordance with the prevailing policy on existing tax maps.

(f) The exact acreage of the subdivision.

(g) Designation of the location, size, planting and landscaping of such parks, esplanades or other open spaces as may be proposed or prescribed.

(h) The seal(s) of the registered architect, engineer, planner or other professional person responsible for preparation of the subdivision proposals.

4.3 Water supply system proposals contained in the Plan shall be approved in writing by:

(a) The servicing water department if existing public water service is to be used, or

(b) The State of Maine, Department of Health and Welfare if the subdivider proposes to provide a central water supply system, or

(c) A civil engineer registered in the State of Maine if individual wells serving each building site are to be used. The Board may also require the subdivider to submit the results of water quality tests as performed by the Maine Department of Health and Welfare.
Such approval shall be secured before official submission of the Final Plan.

4.4 If the proposed subdivision:

(a) Occupies a land area in excess of 20 acres, or

(b) Involves a structure or structures, any one of which will have in excess of 60,000 square feet of ground area coverage, or

(c) Requires a license from the Environmental Improvement Commission under some other regulation such as waste discharge or air quality, or

(d) In any way falls within the jurisdiction of and is subject to review of the State of Maine Environmental Improvement Commission, then:

The approval of the State of Maine Environmental Improvement Commission shall be secured in writing before official submission of the Final Plan.

4.5 The Final Plan shall be accompanied by certification from authorized local public officials and/or agencies that the design of sewer and drainage facilities, streets and utilities in the proposed subdivision conform to the requirements of all pertinent State and local codes and ordinances. The cost of certification and/or inspection shall be borne by the subdivider.

4.6 A variation in the strict application of the Subdivision Ordinance may be permitted when, in the opinion of the Board, topography or other consideration warrants such variation provided that public convenience, safety, health and welfare will not be affected adversely.

4.7 The Board may, before final approval or disapproval of a Final Plan, hold a public hearing on such plan.

4.8 The approval of a Final Plan by the Board shall not be deemed an acceptance by the Public of the dedication of any street or other public way or grounds.

4.9 The approval of a Final Plan shall be attested on the original tracing cloth and three copies by the signatures of a legal majority of the members of the Board.

4.10 The Board shall, within forty-five (45) days of submission of a Final Plan, approve, modify and approve or disapprove the Final Plan. The reasons of any modification required or the grounds for disapproval shall be stated upon the records of the Planning Board.

4.11 One copy of a Final Plan as approved shall be retained by the Planning Board. The subdivider shall be required to record the original tracing of the Final Plan with the County Registry of Deeds within thirty days of its approval by the Planning Board. A second copy of the Final Plan shall be given to the municipal officers. The subdivider shall be required to inform the Planning Board, in writing, of the location of the Final Plan in the books of the Registry of Deeds at the time the plan is recorded.

SECTION 5. GENERAL REQUIREMENTS

5.1 Land designated for public use may not be subdivided for any other purpose.

5.2 Any natural drainageways and their easements shall be so incorporated that no flooding will occur and all storm water can be disposed of properly.

5.3 The Board may require that a proposed subdivision design show respect for such features as trees, streams, topography, and other natural assets.

5.4 Street trees, esplanades and open spaces may be required at the discretion of the Board. When such improvements are required they shall be incorporated in the Final Plan.

5.5 The Board shall not approve such portions of any proposed subdivision that:

(a) Are located within the 100 year frequency flood plain as identified by an authorized Federal or State Agency, or when such identification is not available, are located on flood plain soils identified and described in the National Cooperative Standard Soil Survey.

(b) Are located on land which must be filled or drained or on land created by diverting a water-course; except the Board may grant approval if a central sewage collection and treatment system is provided. In no instance shall the Board approve any part of a subdivision located on filled tidal wetlands or filled or drained Great Ponds (natural body of water 10 acres or more in size).

(c) Employs septic sewage disposal and is located on soils rated poor or very poor by the Soil Suitability Guide for Land Use Planning in Maine. Where soils are rated fair for septic sewage disposal, the minimum lot size shall be 40,000 square feet.

5.6 Wherever situated, in whole or in part, within 250 feet of the high water line of any pond, lake, river or tidal waters, a proposed subdivision shall conform to the following requirements:

No part of any septic sewerage disposal system; no roads, except for crossings and property access; and no dwellings, shall be installed or constructed within 250 feet of said water.

SECTION 6. STREET DESIGN STANDARDS

To facilitate the entrance and movement of emergency vehicles such as fire and rescue units and to provide for possible future municipal acceptance of streets within a subdivision, the design and construction of streets and ways shall be in accord with the Municipal Street Acceptance Ordinance as follows:

Street Acceptance Ordinance

Section 1—No street or way shall be laid out and accepted as a public street or way by the Town of Standish except in accordance with the provisions of this ordinance.

Section 2—Said street or way shall be laid out and accepted as a public street or way by the Town of Standish only upon the following conditions:

A. Said street or way shall have a minimum right of way width of 50 feet.

B. The owners shall give the Town of Standish a deed to the property within the boundaries of the street.

C. A plan of said street or way shall be recorded in the Cumberland County Registry of Deeds.

D. A petition for the laying out and acceptance of said street or way shall be submitted to the municipal officers. Said petition shall be accompanied by a plan, plot plan, of said street or way as follows:

1. A plan and a plot plan drawn, when practicable, to a scale of 40 feet to 1 inch, and to be on one or more sheets of paper not exceeding 24″ x 33″ in size. Said plot plan shall show the north point, the area of all lots, the length of all lot lines, the location and ownership of all adjoining subdivisions and adjacent acreage, passageways, street lines, buildings, boundary monuments, waterways, topography and natural drainage courses with contours at not greater than 6′ intervals,

all angles necessary for the plotting of said street and lots and their reproduction on the ground, the distance to the nearest established street line, and any buildings abutting on said street or way, together with the stations of their sidelines.

2. The location and size of proposed water main and sewers.

E. Said street or way shall be previously constructed in accordance with the following specifications:

Said street or way shall be cleared of all stumps, roots, brush, perishable material and all trees not intended for preservation. All loam, loaming material and clay shall be removed from said street or way to the depth specified by the road commissioner. The street shall then be graded to a sub-grade of not less than 12″ in the roadway location below and parallel to the finish grade as shown on the plans. The roadway shall then be inspected by the road commissioner and his approval shall be obtained prior to placing the gravel. The roadway shall be built to a minimum width of 24 feet with a minimum 3 foot shoulder each side and a minimum thickness of 12″ with heavy road gravel with necessary culverts installed, satisfactory to the Road Commissioner. The roadway shall then be treated with a sufficient amount of bitumen to properly seal the surface, usually about one gallon per square yard.

F. Streets or ways shall intersect at right angles where possible, but under no circumstances at any angle of less than 60°.

G. Street lines at intersections shall be cut back to provide for curb radii of not less than 25′.

H. Street intersections and curves shall be so designed as to permit adequate visibility for both pedestrian and vehicular traffic.

I. A dead end street shall be provided with a suitable turn around at the closed end. When a turning circle is used

it shall have a minimum right of way radius of 65 feet with a minimum curb radius of 50 feet.

J. Grades of all streets or ways shall be a reasonable minimum, but shall be not less than 0.5% nor more than 8% unless specifically approved by the Road Commissioner.

K. Two lane roadways, having a center strip or island, will have a minimum of 12 feet of pavement with a 3 foot shoulder each side and will meet all other requirements of Article E of this ordinance.

Section 3—No street or way shall be laid out and accepted by the Town of Standish until the Planning Board and the Road Commissioner shall have made a careful investigation thereof and shall have reported to the municipal officers their recommendations with respect thereto.

Section 4—Notwithstanding the provisions of this Ordinance, the Town of Standish may, at any time, lay out and accept any street or way in the Town of Standish as a public street or way of said Town whenever the general public interest so requires.

Section 5—Notwithstanding the provisions of this Ordinance, the Town of Standish may, at any time, order the improvement of streets which have been accepted but not improved or used for public travel, the cost thereof to be borne by said Town, whenever the general public interest so requires.

Town of Standish

FINANCIAL REPORT

BERRY, FORTIN & FOWLES

Accountants and Auditors

6 Fundy Circle

Falmouth, Maine 04105

February 7, 1973

INDEPENDENT PUBLIC ACCOUNTANTS' OPINION

To the Board of Selectmen of the Town of Standish, Maine:

We have examined the balance sheet of the Town of Standish, Maine at January 31, 1973 and the related statements of general fund surplus and departmental operations for the year then ended.

Our examination was made in accordance with generally accepted auditing standards and accordingly included such tests of the accounting records and such other auditing procedures as we considered necessary in the circumstances.

In our opinion, the accompanying balance sheet and related statements of general fund surplus and departmental operations present fairly the financial position of the Town of Standish, Maine at January 31, 1973 and the results of its operations for the year then ended, in conformity with generally accepted accounting principles applied on a basis consistent with that of the preceding year.

BERRY, FORTIN & FOWLES

EXHIBIT A

Town of Standish

VALUATION AND COMMITMENT

Year Ended January 31, 1973

VALUATION

REAL ESTATE:		
Resident	$ 3,993,827.00	
Non-Resident	6,402,592.00	
		$ 10,396,419.00
PERSONAL PROPERTY:		
Resident	$ 70,025.00	
Non-Resident	74,715.00	
		144,740.00
TOTAL VALUATION		$ 10,541,159.00
Tax Rate $78.00		
Tax on Property		$ 822,210.40
Polls 699 at $3.00		2,097.00
TOTAL AVAILABLE FOR APPROPRIATION		$ 824,307.40
Excise Tax		51,381.58
State Revenue Sharing		11,856.86
TOTAL APPROPRIATED		$ 887,545.84

APPROPRIATIONS

Municipal Functions	$ 199,363.50
School District No. 6	659,320.07
County Tax	17,735.00
Overlay	11,127.27
TOTAL	$ 887,545.84

TAXES 1972

Original Commitment	$ 824,307.40
Supplemental Commitment	1,233.39
TOTAL TO BE ACCOUNTED FOR	$ 825,540.79

CREDITS

Cash Paid to Treasurer	$	771,307.96
Abatements		959.62
Uncollected Taxes		53,273.21
TOTAL ACCOUNTED FOR	$	825,540.79

EXHIBIT B

Town of Standish

COMPARATIVE BALANCE SHEET

January 31, 1973 and 1972

	1973	1972
ASSETS		
GENERAL FUND:		
Cash	$ 59,987.69	$ 37,046.79
Gorham Savings Bank	45,816.15	19,769.87
Portland Savings Bank		
Federal Revenue Sharing	30,146.69	
Uncollected Taxes	53,273.21	44,355.68
Tax Liens	5,912.24	3,846.13
Accounts Receivable	1,189.84	334.47
Town Acquired Property	2,603.62	1,872.78
Total Assets—General Fund	$198,929.44	$107,225.72
LIABILITIES, RESERVES AND SURPLUS		
GENERAL FUND:		
Reserves:		
Capital Replacement—Fire Truck	$ 16,375.59	$ 13,669.62
Capital Replacement—Fire House	10,331.63	4,100.25
Capital Replacement—Rescue Unit	4,108.93	2,000.00
Capital Replacement—Water Line Ext.	15,000.00	
	$ 45,816.15	$ 19,769.87

Federal Revenue Sharing	$ 30,146.69	$
Authorized Expenditures	12,079.20	1,212.20
Excise Taxes	34,859.89	27,083.08
Surplus:		
Unappropriated Surplus (Exhibit C)	76,027.51	59,160.57
Total Liabilities, Reserves and Surplus—General Fund	$198,929.44	$107,225.72

ASSETS

CREDIT RESERVE FUND:		
Savings Account No. 26090—Gorham Savings Bank	$ 3,140.39	$ 14,588.17
Certificate of Deposit No. 540—Gorham Savings Bank	60,000.00	45,000.00
Total Credit Reserve Fund	$ 63,140.39	$ 59,588.17

FUND BALANCE

CREDIT RESERVE FUND:		
Fund Balance	$ 63,140.39	$ 59,588.17

ASSETS

TRUST FUNDS:		
Bonds	$ 18,478.85	$ 18,478.85
Stocks	30,290.72	30,290.72
Savings Accounts	18,135.68	15,557.71
Wood Lot	160.00	160.00
Total Trust Fund Assets	$ 67,065.25	$ 64,487.28

FUND BALANCE

TRUST FUNDS:		
Fund Balance	$ 66,075.96	$ 63,416.01
Unused Income	989.29	1,071.27
Total Trust Fund Balance	$ 67,065.25	$ 64,487.28

EXHIBIT C

Town of Standish

STATEMENT OF GENERAL FUND SURPLUS

Year Ended January 31, 1973

Balance, February 1, 1972		$ 59,160.57
Additions:		
Unexpended Appropriations (Exhibit D)	$ 12,227.86	
Supplemental Taxes	1,491.01	
Interest Earned (Net)	4,761.91	
Lien Costs	861.17	
Sale of Town Owned Property	160.45	
State Revenue Sharing	11,856.86	
		31,359.26
Total		$ 90,519.83
Deductions:		
Appropriated to Reduce 1972 Assessment	$ 11,856.86	
Abatements and Rebates	2,635.46	
		14,492.32
Balance, January 31, 1973		$ 76,027.51

EXHIBIT D

Town of Standish
STATEMENT OF DEPARTMENTAL OPERATIONS
Year Ended January 31, 1973

	Balances Forward	Appropri-ations	Other Credits	Total Available	Expenditures	Balances Lapsed	Balances Carried
GENERAL GOVERNMENT:							
Salaries of Town Officers	$	$ 19,250.00	$	$ 19,250.00	$ 17,123.80	$ 2,126.20	$
Contingent		10,000.00	1,711.43	11,711.43	9,316.81	2,394.62	
Standish Planning Board		300.00		300.00	75.21	224.79	
		$ 29,550.00	$ 1,711.43	$ 31,261.43	$ 26,515.82	$ 4,745.61	
PROTECTION:							
Fire Protection		$ 10,000.00	$ 14.84	$ 10,014.84	$ 11,283.22	($ 1,268.38)	$
Fire Protection on Frye's Island		2,000.00		2,000.00	2,000.00		
New Fire Equipment		10,000.00	463.45	10,463.45	10,737.37	(273.92)	
Capital Investment Funds		25,000.00		25,000.00	25,000.00		
Police Protection		4,000.00		4,000.00			4,000.00
Rescue Unit Engine No. 4		700.00		700.00	677.83	22.17	
Civil Defense		500.00		500.00	524.54	(24.54)	
Hydrant Rental		20,429.00		20,429.00	20,429.00		
Street Lights		6,500.00		6,500.00	7,040.03	(540.03)	
		$ 79,129.00	$ 478.29	$ 79,607.29	$ 77,691.99	($ 2,084.70)	$ 4,000.00

HEALTH AND SANITATION:						
Town Dumps	$ 8,000.00		$ 8,000.00	$ 7,665.70	$ 334.30	
Steep Falls Dump	500.00		500.00	160.00	340.00	
Standish Health Council	350.00		350.00	350.00		
Public Health Nurse	400.00		400.00	400.00		
	$ 9,250.00		$ 9,250.00	$ 8,575.70	$ 674.30	
HIGHWAYS AND BRIDGES:						
Snow Removal Contract	$ 20,000.00	$ 1,500.00	$ 21,500.00	$ 23,164.00	($ 1,664.00)	$
Sanding and Care of Winter Roads	16,500.00	6,359.00	22,859.00	27,754.83	(4,895.83)	
General Repair of Roads	5,000.00	410.73	5,410.73	6,130.46	(719.73)	
Tarring Town Ways	12,000.00		12,000.00	12,184.61	(184.61)	
Snow Removal on Private Ways	5,000.00		5,000.00	3,629.00		1,371.00
Cutting Bushes	1,500.00		1,500.00	1,256.83	243.17	
State Aid Construction	3,996.00		3,996.00			3,996.00
	$ 63,996.00	$ 8,269.73	$ 72,265.73	$ 74,119.73	($ 7,221.00)	$ 5,367.00
WELFARE:						
Town Poor	$ 7,000.00	$ 45.09	$ 7,045.09	$ 3,437.28	$ 3,607.81	$
Poor Relief—Other Towns		645.39	645.39	650.07	(4.68)	
Poor Relief—State		1,291.35	1,291.35	1,241.19	50.16	
Pauper's Graves	40.00		40.00	40.00		
Surplus Food Program	1,500.00		1,500.00	1,458.00	42.00	
	$ 8,540.00	$ 1,981.83	$ 10,521.83	$ 6,826.54	$ 3,695.29	

STATEMENT OF DEPARTMENTAL OPERATIONS—(Continued)

	Balances Forward	Appropri-ations	Other Credits	Total Available	Expenditures	Balances Lapsed	Balances Carried
SPECIAL ASSESSMENTS:							
School Administrative District No. 6		$659,320.07		$659,320.07	$658,409.39	$ 910.68	$
County Tax		17,735.00		17,735.00	17,735.00		
Overlay		11,127.27		11,127.27		11,127.27	
		$688,182.34		$688,182.34	$676,144.39	$ 12,037.95	
UNCLASSIFIED:							
Sebago Lake Wharf	$ 563.50	$ 1,500.00	$	$ 2,063.50	$	$	$ 2,063.50
State of Maine Publicity Bureau		448.50		448.50	448.50		
Sebago Long Lake Association		400.00		400.00	400.00		
Social Security Program		1,500.00		1,500.00	1,659.06	(159.06)	
Memorial Day		200.00		200.00	200.00		
Repairs to Shaw's Mill Bridge and Middle Road Bridge	648.70			648.70			648.70
Planting Shade Trees		500.00	426.00	926.00	769.72	156.28	
Removal of Dead Elm Trees		1,500.00		1,500.00	1,520.00	(20.00)	
Sebago Lake Ballfield		500.00		500.00	322.66	177.34	
Town Insurance Coverage		2,100.00	130.80	2,230.80	2,005.00	225.80	
White Pine Blister Rust Control		250.00	249.96	499.96	499.91	.05	
	$1,212.20	$ 8,898.50	$ 806.76	$ 10,917.46	$ 7,824.85	$ 380.41	$ 2,712.20
TOTAL	$1,212.20	$887,545.84	$ 13,248.04	$902,006.08	$877,699.02	$ 12,227.86	$ 12,079.20

Schedule 1

Town of Standish

STATEMENT OF CASH RECEIPTS AND DISBURSEMENTS

Year Ended January 31, 1973

RECEIPTS

TAXES:			
Real, Personal Property and Poll:			
1972	$771,307.96		
Prior Years	30,167.04		
		$801,475.00	
Excise		59,158.39	
TAX LIENS		11,901.45	
			$ 872,534.84
CREDITS TO APPROPRIATION ACCOUNTS			11,541.08
OTHER RECEIPTS:			
Interest Earned on Investments		$ 3,051.61	
Interest on Taxes		2,845.53	
Dog Licenses		465.51	
Trailer Permits		150.00	
Temporary Loans		285,000.00	
Sale of Town Property		177.00	
Accounts Receivable		379.95	
Federal Revenue Sharing		30,031.00	
State Revenue Sharing		11,856.86	
Certificates of Deposit		170,000.00	
			503,957.46
TOTAL CASH RECEIPTS			$ 1,388,033.38
CASH BALANCE, FEBRUARY 1, 1972			37,046.79
Total			$ 1,425,080.17

DISBURSEMENTS

Selectmen's Warrants Paid Nos. 1 through 51	$ 1,365,092.48
CASH BALANCE, JANUARY 31, 1973	$ 59,987.69
BANK RECONCILIATION:	
Balance, per Bank Statement, January 31, 1973	$ 60,024.34
Add: Deposits in Transit	3,174.19
Total	$ 63,198.53
Less: Outstanding Checks	3,210.84
CASH BALANCE, JANUARY 31, 1973	$ 59,987.69

Schedule 2

Town of Standish

STATEMENT OF TAXES

Year Ended January 31, 1973

Year	Balance 1-31-72	Original Commit-ment	Supple-mental Commit-ment	Collections	Transferred to Liens	Abatements	Balance 1-31-73
1970	$ 58.23	$	$	$ 44.30	$	$ 13.93	$
1971	44,297.45			30,122.74	13,878.60	296.11	
1972		824,307.40	1,233.39	771,307.96		959.62	53,273.21
TOTAL	$ 44,355.68	$824,307.40	$1,233.39	$801,475.00	$ 13,878.60	$1,269.66	$ 53,273.21

Schedule 3

Town of Standish

STATEMENT OF TOWN ACQUIRED PROPERTY

January 31, 1973

Blake, Frederick C., Heirs	$ 42.45
Brooks, Lyndon R.	53.64
Cousins and Tucker	15.02
Cousins, William F., Heirs	67.18
Damon, Earl	31.33
Distasso, Patsy and Rita	54.00
Ferguson, Guy and Gladys	89.30
Ford, Carroll W.	98.64
Ford, Frank, Heirs	71.71
Garland, Blanche	50.72
Hanscom, C. Henry, Sr.	167.19
Harmon, Herbert	39.01
Harmon, Roy	7.69
LaPierre, Steven	197.60
Laughlin, Herbert	131.92
Legere, Alphonse	16.27
Legere, Florence	20.00
Lothrop, Harriet and William Cousins	75.20
Morrell, Everett E. and Janette A.	52.70
Nason, Carleton and Avilla	162.54
Sanborn, Leland	21.00
Sanborn, Norwood	39.60
Selander, Frances D. and Barbara L.	276.83
Shaw, Elinor	20.34
Tanguay, Robert R. and Naoko F.	160.40
Ward, Edwin C.	25.10
Webber, Phyllis G. and Robert W.	230.02
Wheeland, Clarence H. and Margaret	373.76
Willette, Henry	12.46
Total	$2,603.62

Schedule 4

Town of Standish

STATEMENT OF TRUST FUNDS

Year Ended January 31, 1973

Trust	Balance 1-31-72	Additions	Deductions	Balance 1-31-73
Wescott Fund	$ 1,000.00	$	$	$ 1,000.00
Wescott Fund Unused Income	1,071.27	105.27	187.25	989.29
Total	$ 2,071.27	$ 105.27	$ 187.25	$ 1,989.29
Alpheus S. Harmon Fund	62,416.01	2,737.91	77.96	65,075.96
	$ 64,487.28	$2,843.18	$ 265.21	$ 67,065.25

INCOME:

Bond Interest	$ 723.25	
Savings Account Interest	833.27	
Dividends on Stock	1,286.66	
	$2,843.18	
Less: Custodian Fees, Service Charges and Withdrawals	265.21	
INCREASE IN ALL FUNDS		$ 2,577.97

INVESTMENTS:

Bonds:

$1,800.00	Boston & Maine Corporation 6% 7-1-70	$1,489.50
$2,000.00	Brooklyn Union Gas 6 ¼% 7-15-92	2,080.00
$3,000.00	Cleveland, Cinn., Chicago and St. Louis Ry. 4½% July 1977	2,890.63
$1,000.00	General Motors A.C. 5% 9-1-80	999.58
$1,000.00	Maine Central R.R. 5⅛% 2-1-78	1,004.22
$3,000.00	Southern Pacific Co. Oregon Line 4½% 3-1-77	3,070.00

$1,000.00	Southern Pacific Co. 4½% 5-1-81	1,072.50	
$4,800.00	Wisconsin Central R.R. Co. 4% 1-1-2004	3,897.42	
$2,000.00	Portland Terminal Co. 6¼% 2-1-86	1,975.00	
			$ 18,478.85
Stocks:			
35 Shs.	Central Maine Power Co. 3½% Pfd.	$ 2,732.50	
40 Shs.	China Telephone Co. 6% Pfd.	1,000.00	
15 Shs.	Kankakee Water Co. 5½% Pfd.	1,555.62	
1,374.806 Shs.	George Putnam Fund of Boston	14,237.36	
175.844 Shs.	Putnam Growth Fund	1,230.78	
389.328 Shs.	Massachusetts Investors Trust	4,886.33	
83 Shs.	Pennsylvania Gas & Water Co.	2,060.00	
113 Shs.	Scott Paper Co.	2,588.13	
			30,290.72
Timber Lot			160.00
Gorham Savings Bank, Book No. 12105			16,146.39
Total Alpheus S. Harmon Fund			$ 65,075.96
Wescott Fund:			
Portland Savings Bank, Book No. 39059			1,989.29
Total All Funds			$ 67,065.25

WARRANT FOR ANNUAL TOWN MEETING

March 10, 1973

To Richard Brown, Constable of the Town of Standish, County of Cumberland, State of Maine.

GREETINGS:

In the name of the State of Maine, you are hereby required to notify and warn the inhabitants of the Town of Standish, in the County of Cumberland, qualified by law to vote in town affairs, to meet at the George E. Jack School Gymnasium in said town, on Saturday, the tenth day of March, A.D. 1973 at ten o'clock in the forenoon, to act on the following Articles, namely:

Article 1. To choose a moderator to preside at said meeting.

Art. 2. To choose all necessary town officers for the ensuing year. The polls shall be opened at 10:00 A.M. and closed at 7:00 P.M.

Art. 3. To see if the town will vote to accept the report of the Municipal Officers for the year 1972-1973.

Art. 4. To see what the town will vote to pay the town officers for the ensuing year.

(A) Selectmen, Assessors and Overseers of the Poor:
($3.50 per hour)
(B) Collector of Taxes:
($8,000.00)

Art. 5. To see what sum of money the town will vote to raise and appropriate for Administration for the coming year.

(A) Town Officers' Salaries ($14,500.00)
(B) Treasurer's Salary ($500.00)
(C) Constable's Salary ($200.00)

(D) Fire Chief's Salary ($500.00)
(E) Assistant Fire Chief's Salary ($250.00)
(F) Civil Defense Salaries ($300.00)
(G) Office Clerk ($4,000.00)

(Budget Committee recommended as written)

Art. 6. To see what sum of money the town will vote to raise and appropriate for Contingent expenses for the ensuing year.

(Budget Committee recommends $10,000.00)

Art. 7. To see if the town will vote to raise and appropriate the sum of Three Hundred Dollars ($300.00) for the operation of the Standish Planning Board for the ensuing year.

(Budget Committee recommends $300.00)

Art. 8. To see if the town will vote to raise and appropriate the sum of Thirteen Thousand Dollars ($13,000.00) for Fire Department expenses for the coming year.

(Budget Committee recommends $13,000.00)

Art. 9. To see if the town will vote to raise and appropriate the sum of Nine Thousand Dollars ($9,000.00) to be credited to the Capital Investment Account.

(A) Replacement of obsolete Fire Engines ($3,000.00)
(B) Replacement of Fire House Engine No. 3 ($6,000.00)

(Budget Committee recommends yes)

Art. 10. To see if the town will vote to pay the Fire Chief and Assistant Fire Chief $3.00 for the first hour and $2.50 for every hour thereafter.

(Budget Committee recommends yes)

Art. 11. To see if the town will vote to pay the Deputy

Fire Chief $2.25 for the first hour and $2.00 for every hour thereafter.

(Budget Committee recommends yes)

Art. 12. To see if the town will vote to raise and appropriate the sum of Nine Hundred and Fifty ($950.00) for maintenance and operation of the Standish Rescue Unit Engine No. 4 for the ensuing year.

(Budget Committee recommends $950.00)

Art. 13. To see if the town will vote to raise and appropriate a sum of money to purchase and equip a new Rescue Unit Engine No. 4.

(Budget Committee recommends $9,000.00 from Federal Revenue Sharing Account.)

Art. 14. To see if the town will vote to raise and appropriate the sum of Three Hundred ($300.00) for the Maintenance and Operation of the Civil Defense and Public Safety for the ensuing year.

(Budget Committee recommends $300.00)

Art. 15. To see what sum of money the town will vote to raise and appropriate for Street Lights for the ensuing year.

(Budget Committee recommends $7,200.00)

Art. 16. To see what sum of money the town will vote to raise and appropriate for Highways and Bridges.

(a) Snow Removal Contract ($25,000.00)
(b) Sanding and Care of Winter Roads ($16,500.00)
(c) General Repairs for Towns Road ($5,000.00)
(d) Cutting and Removal of Bushes ($1,500.00)
(e) Tarring Town Ways ($12,000.00)

(Budget Committee recommends as written)

Art. 17. To see what sum of money the town will vote to raise and appropriate for snow removal on private ways.

(Budget Committee recommends $2,000.00)

Art. 18. To see if the town will vote to continue the authorization of the Selectmen for the removal of Snow and Ice from winter roads for the season 1973-1974.

(Budget Committee recommends yes)

Art. 19. To see if the town will vote to pay per hour for foremen, labor and trucks on town ways for the ensuing year.

Foreman	$3.50
Labor	$2.25
Driver	$2.75
Trucks	$3.25

(Budget Committee recommends as written)

Art. 20. To see what sum of money the town will raise and appropriate for State Aid Construction (in addition to the regularly raised for the care of ways, highways, and bridges) under the provisions of Section 44, 49, or 50, Chapter 23 R.S. 1954 as amended.

(Budget Committee recommends $4,262.00)

Art. 21. To see if the town will vote to raise and appropriate Five Thousand Dollars ($5,000.00) to replace the Shaw's Mill Bridge.

(Budget Committee recommends $5,000.00)

Art. 22. To see if the town will vote to raise and appropriate Fifteen Thousand Dollars ($15,000.00) to rebuild the unimproved sections of the Manchester Road.

(Budget Committee recommends $15,000.00)

Art. 23. To see what sum of money the town will vote to raise and appropriate for Town Poor Relief for the ensuing year.

(Budget Committee recommends $5,000.00)

Art. 24. To see what sum of money the town will vote to raise and appropriate for the Standish Health Council.

(Budget Committee recommends $350.00)

Art. 25. To see if the town will vote to raise and appropriate a sum of money to maintain Town Dumps.

(Budget Committee recommends $8,000.00)

Art. 26. To see what sum of money the town will vote to raise and appropriate for the Social Security Program for the ensuing year.

(Budget Committee recommends $2,000.00)

Art. 27. To see what sum of money the town will vote to raise and appropriate for Memorial Day for the ensuing year.

(Budget Committee recommends $200.00)

Art. 28. To see what sum of money the town will vote to raise and appropriate for Hydrant Rental for the ensuing year.

(Budget Committee recommends $20,429.00)

Art. 29. To see what sum of money the town will vote to raise and appropriate for Pauper's Graves for the ensuing year.

(Budget Committee recommends $40.00)

Art. 30. To see what sum of money the town will vote to raise and appropriate for the Sebago-Long Lake Region Association for the ensuing year.

(Budget Committee recommends $400.00)

Art. 31. To see if the town will vote to raise and appropriate the sum of Four Hundred Forty-Eight Dollars and Fifty Cents ($448.50) to be paid to the State of Maine Publicity Bureau to be expended and used for advertising the natural resources, advantages and attractions of the State of Maine in accordance with the Provisions of Chapter 91, Section 108 of the Revised Statutes of 1954.

(Budget Committee makes no recommendation)

Art. 32. To see what sum of money the town will vote to raise and appropriate for the removal of dead trees along the roadside.

(Budget Committee recommends $1,500.00)

Art. 33. To see if the town will vote to authorize the Selectmen to sell and dispose of any real estate acquired by the town for non-payment of taxes thereon, on such terms as they deem advisable.

(Budget Committee recommends yes)

Art. 34. To see if the town will vote to charge interest on taxes after a certain date at which time taxes shall be due and payable.

(Budget Committee recommends 6% per annum after August 15)

Art. 35. To see if the town will vote to authorize the Selectmen to withdraw a sum from the Surplus Account to assist in continuing the normal operation of the town.

(Budget Committee recommends $10,000.00)

Art. 36. To see if the town will vote to raise and appropriate a sum of money for the Surplus Food Program.

(Budget Committee recommends $1,500.00)

Art. 37. To see what sum of money the town will vote to raise and appropriate for the planting of shade trees in the town.

(Budget Committee recommends $500.00)

Art. 38. To see what sum of money the town will vote to raise and appropriate to pay for Town Insurance Coverage.

(Budget Committee recommends $2,100.00)

Art. 39. To see if the town will vote to raise and appropriate the sum of One Hundred and Fifty Dollars ($150.00) to co-operate with Maine Forest Service and Federal Government in control of White Pine Blister Rust.

(Budget Committee recommends $150.00)

Art. 40. To see what sum of money the town will vote to raise and appropriate to a Capital Investment Account for the extension of water mains.

(Budget Committee recommends $25,000.00)

Art. 41. To see if the town will vote to raise and appropriate the sum of One Thousand Dollars ($1,000.00) to be used by the Standish Sno-Blazers, Inc., to build and maintain trails for the purpose of bettering winter activities and promoting safety in the town of Standish.

(Budget Committee makes no recommendations)

Art. 42. To see what sum of money the town will vote to raise and appropriate for a Combination Civil Defense and Public Safety operation center and a fireproof vault for town records.

(Budget Committee recommends $14,000.00 from Federal Revenue Sharing Account)

Art. 43. To see what sum the town will vote to appropriate from the Federal Revenue Sharing Account.

(Budget Committee recommends $9,000.00 Rescue Unit—$14,000.00 Operation Center and Vault)

Art. 44. To see if the town will vote to establish a Conservation Commission as set forth in Maine Revised Statutes Annotated, Title 30, Section 3851, as amended.

(Planning Board recommends yes)

(Budget Committee recommends yes)

Art. 45. To see if the town will vote to require that soil suitability test results approved by the plumbing inspector, for buildings requiring sewage disposal, be submitted before a building permit is issued.

(Budget Committee recommends yes)

Art. 46. To see if the town will vote to establish a Recreation Committee of seven residents to be appointed by the Selectmen within 60 days of the acceptance of this article. Initial terms of office shall be 1, 2 and 3 years, respectively, for 3 members, 4 years for 2 members and five years for 2 members. Second and future terms shall be 5 years. The purpose of the committee shall be to encourage and coordinate recreational activities and facilities in the town.

(Planning Board recommends yes)

Art. 47. To see what sum of money the town will vote to raise and appropriate for the purpose of drawing up a Shoreline Zoning Ordinance to comply with State Statutes.

(Planning Board recommends $1,500.00)

(Budget Committee makes no recommendations)

All Articles for the 1974 Annual Town Meeting must be presented to the Selectmen no later than the First Thursday of February, 1974 at the close of Office Hours.

Given under our hands this second day of February, A.D., 1973.

DAVID F. DREW, JR.,

ROBERT Y. LOGAN,

F. PEVERLY PENDEXTER,

Selectmen of Standish.

The town dump is located on the Moody Road one mile off Route 35 between Standish and Sebago Lake Village. The dump is open seven days a week from daylight to dark. Private disposal services are available for the town.

An area located off the Boundry Road for disposal of junk cars is maintained by the town.

Further information concerning rubbish disposal may be obtained by calling the Municipal Building, 642-3461.



INDEX

TOWN CLERK'S REPORT 39

TOWN OFFICERS 2

REPORT OF SELECTMEN, ASSESSORS AND OVERSEERS OF POOR 5
Salaries of Town Officers 8
Contingent 8

PROTECTION OF PERSONS AND PROPERTY

Civil Defense 20
Fire Department Expense 11
Hydrant Rental 21
Rescue Unit Engine No. 4 19
Street Lights 19

HEALTH AND SANITATION

Health Council 34
Public Health Nurse 34
Town Dumps 21

HIGHWAYS AND BRIDGES

Cutting Bushes 25
Repairs, General 26
Sanding and Care of Winter Roads 23
Snow and Ice Removal 22
State Aid Construction 28
Tarring Town Ways 24

CHARITIES AND CORRECTIONS

Paupers' Graves 35
Poor Relief—State 31
Poor Relief—Town 28
Poor Relief—Other Towns 30

UNCLASSIFIED

Appropriations 6
County Tax 38
Dog Tax 37
Interest on Taxes 39
Memorial Day 35
Overlay Tax 39
Planning Board 33
Publicity Bureau 35
Sebago-Long Lake Region Ass'n 34
Social Security 34
State of Maine Statute 55
Taxes Outstanding 42
Temporary Loans 38
Trailer Permits 36
Vital Statistics 39

AUDITOR'S REPORT 69

Financial Report 69

WARRANT 83

NOTES

DICK CURLESS SHOW

featuring

THE PERRY SISTERS

Bonny Eagle High School—Standish

MARCH 10, 1973—8:00 P.M.

Donation $2.50 each

Benefit Engine 2 Fire Department

BULK RATE
U. S. Postage
PAID
Sebago Lake, Me.
04075
Permit No. 4

Mr. & Mrs. George A. Pollock
Standish, Maine 04084

3 1833 01214 6913

ANNUAL REPORT

OF THE

MUNICIPAL OFFICERS

OF THE

TOWN OF

STANDISH

MAINE

For The Fiscal Year Ending January 31, 1974

Allen County Public Library
900 Webster Street
PO Box 2270
Fort Wayne, IN 46801-2270

ANNUAL REPORT

OF THE

MUNICIPAL OFFICERS

OF THE

TOWN OF

STANDISH

MAINE

For The Fiscal Year Ending January 31, 1974

THE SEAVEY COMPANY, PORTLAND, MAINE

TOWN OFFICERS FOR 1973-74

Clerk

ELMER H. ALLEY

Selectmen, Assessors and Overseers of the Poor

ROBERT Y. LOGAN F. PEVERLY PENDEXTER
DAVID F. DREW, JR.

Collector and Treasurer

ELMER H. ALLEY

Directors of School Administration District No. 6

EUGENE IRISH MARION GOWEN
WILLARD MOULTON W. GORDON LIBBY

Superintendent of School District No. 6

ARTHUR F. DOE

Health Officer

BEVERLY ALLEN, R.N.

Constable

JOHN MALEY

Road Commissioner

RALPH L. RICHARDSON

Sealer of Weights and Measures

CECIL LOW

Fire Chief

T. RUSSELL SMITH

Assistant Fire Chief

ROBERT E. WAITE

Deputy Chiefs

JOHN REARDON ELWOOD BEAROR
WILLIAM WARD, SR.

Civil Defense and Public Safety

DONALD WALTZ

Registrar of Voters

EVA B. BROWN

Tree Warden

ERNEST WILKINS

Surveyors of Wood and Bark

DELMONT HAWKES PERCY F. MILLER
ANSEL C. PERKINS CLARENCE E. BROWN
ERNEST C. IRISH

Planning Board

JAMES BIEGEL	Term expires, 1976
ROLAND HURTUBISE, JR.	Term expires, 1974
W. GORDAN LIBBY	Term expires, 1977
C. ROBERT GRANT	Term expires, 1977
RONALD SAWYER	Term expires, 1974
DONALD MAREAN	Term expires, 1975
CLARENCE CHURCHILL	Term expires, 1975

Ballot Clerks

LUCY FEENEY JANET BURNELL
FAYE RANDALL JUDY JAMISON

BETTY WARD
ROBERTA HIGGINS
ARLENE THOMAS
EVA BROWN
BETTY ANN IRISH
MARGUERITE PROUT
JESSIE MUCCI
BEATRICE COUSINS
JAYNE ANDERSON

Budget Committee

SHERMAN BOULTER	Term expires, 1974
MARK BAILEY	Term expires, 1974
CLAYTON C. HARMON	Term expires, 1974
RICHARD C. HIGGINS	Term expires, 1975
AUBREY E. KENNEY	Term expires, 1975
STEWART W. GUNTER	Term expires, 1975
HOWARD E. MOSLEY, JR.	Term expires, 1975
MARGARET ROWE	Term expires, 1976
ERNEST WILKINS	Term expires, 1976
JUDITH JAMISON	Term expires, 1976
HERBERT WOODBREY	Term expires, 1974
KENNETH SWAN	Term expires, 1976

Trailer Inspector

ROBERT E. WAITE

Trailer Appeals Board

WILLIAM WARD
HAROLD WARREN
KENNETH BROOKS

Plumbing Inspector

LESTER CAMPBELL

Clerks

MARGUERITE PROUT
BETTY ANN IRISH

Saco River Corridor

ARTHUR W. LIBBY
HOWARD RANGER

Conservation Commission

WESLEY DOLLOFF
PHILIP BURNELL
RICHARD SPENCER
RAYMOND CURTIS
HAROLD WARE

Recreation Committee

NORMA RICHARDSON	Term expires, 1975
RICHARD WYMAN	Term expires, 1976
JAMES PILLSBURY	Term expires, 1977
REGINALD GRAFFAM	Term expires, 1977
RODNEY STANLEY	Term expires, 1978
CLAUDE WEBBER	Term expires, 1978
JOANNE REARDON	Term expires, 1974

REPORT OF SELECTMEN ASSESSORS AND OVERSEERS OF THE POOR

To the Inhabitants of Standish:

We hereby submit for your consideration the annual report of the Municipal Officers of the Town of Standish for the year ending January 31, 1974.

Valuation of the Town

Real Estate Residents	$4,388,030.00	
Real Estate Non-Resident	6,501,020.00	
Total Real Estate	$10,889,050.00	
Personal Estate Resident	$ 74,130.00	
Personal Estate Non-Resident	71,660.00	
Total Personal		$ 145,790.00
Grand Total		$11,034,840.00

Inventory of Personal Estate

Stock in Trade	$ 56,150.00	
Machinery and equipment	65,010.00	
Wood, lumber and logs	3,930.00	
Commercial Fixtures and Furniture	10,100.00	
Cattle	6,100.00	
Fowl	1,800.00	
Others	2,700.00	
		$145,790.00

Industrial Properties

Railroads	$ 2,650.00
Water Company	1,007,395.00
Light and Power Company	1,141,405.00
Pulp and Paper Mills	670,095.00

Woodworking Mills	20,230.00
Outfitting	47,065.00
Electronics	256,290.00
Grain Company	46,800.00

Values of Properties Not Assessed

Town Properties not used for Municipal Purposes	$ 24,825.00	
Properties of Veterans' and Veterans' Widows	200,300.00	
		$225,125.00

Appropriations

Collector of Taxes	$ 8,000.00
Town Officers' Salaries	6,500.00
Treasurer's Salary	500.00
Constables Salary	200.00
Fire Chief's Salary	500.00
Assistant Fire Chief's Salary	250.00
Civil Defense Salary	300.00
Clerk's Salaries	4,000.00
Contingent	10,000.00
Standish Planning Board	300.00
Fire Department Expense	13,000.00
Capital Investment Account	
Obsolete Fire Engine	3,000.00
Fire House, Steep Falls	6,000.00
Rescue Unit—Engine No. 4	950.00
Civil Defense—Public Safety	300.00
Street Lights	7,200.00
Snow Removal Contract	25,000.00
Sanding Care of Winter Roads	16,500.00
General Repairs	5,000.00
Cutting Bushes	1,500.00
Tarring Town Ways	12,000.00

Snow Removal—Private Ways	2,000.00	
State Aid Construction	4,262.00	
Shaw's Mill Bridge	5,000.00	
Rebuild Manchester Road	15,000.00	
Town Poor Relief	5,000.00	
Standish Health Council	350.00	
Town Dumps	8,000.00	
Social Security Program	2,000.00	
Memorial Day	200.00	
Hydrant Rental	20,429.00	
Paupers Graves	40.00	
Sebago-Long Lakes Region Ass'n.	400.00	
State of Maine Publicity Bureau	448.50	
Removal of Dead Trees	1,500.00	
Planting Shade Trees	500.00	
Town Insurance Coverage	2,100.00	
White Pine Blister Rust	150.00	
Capital Investment Account (for extension of water mains)	25,000.00	
Winter Activities and Promoting Safety	1,000.00	
Shoreline Zoning Ordinance	1,500.00	
County Tax	19,420.50	
Education	770,057.63	
Overlay Tax	5,943.94	
		$ 1,012,801.57
Rate of Taxation $84.00 per $1,000.00		
Auto Excise Tax	$ 63,651.43	
Revenue Sharing	12,223.58	
Surplus	10,000.00	
Tax on $11,034,840.00 at $84.00	926,926.56	
		$ 1,012,801.57

TOWN CLERK'S REPORT

VITAL STATISTICS

Filed in 1973.—
77 Births
72 Marriages
36 Deaths

Record of Deaths Filed:

(Includes those whose deaths occurred in Standish or whose burial was in Standish, as well as residents) :

January
8 Maude Lois Farley, of Sebago Lake, age 88
21 Edward Franklin Jordan, of Standish, age 65
26 Joseph F. Grundy, of Sebago Lake, age 61
27 Laura Gertrude Hubbard, of Steep Falls, age 80
28 Edith Emily Jenkins, of Sebago Lake, age 89

February
26 Albert H. Goff, of Standish, age 79

March
1 William J. Yankowsky, Sr., of Sebago Lake, age 62
3 Norma Winifred Foster, of Steep Falls, age 71
4 Francis Louis Frazier, of Taunton, Mass., age 57
16 Elizabeth Flynn, of Standish, age 29
16 Patrick Flynn, of Standish, age 40
25 Philip C. Anderson, of Westbrook, age 66

April
6 Tammy Sue Wheeland, of Standish, age 3 mos.
13 Dana Scott Chartier, of Standish, age 9
13 Troy Aaron Chartier, of Standish, age 5

May
16 Clyde W. Evans, of Westbrook, age 67
21 Alteen Mindwell Libby, of Standish, age 97

June
27 Margaret Anna Welch, of Standish, age 83

July
6 Gladys Winnifred Davis, of Standish, age 75

7 Christine A. Lofgren, of Standish, age 5
19 Keith Stanley Dyer, of Standish, age 19
29 Lora White, of Cupertino, Calif., age 43

August

8 Guy Edward Thompson, of Standish, age 80
11 Wayne Cass Libby, of Standish, age 16
13 Charles Edward Jordan, Jr., of Standish, age 9

September

19 Carl C. Weeman, of Standish, age 57

October

1 Ernest N. Dyer, of Sebago Lake, age 74
2 Dallas E. Colby, of Steep Falls, age 60
3 John Woodward Cole, of Standish, age 68
12 Ray D. Lyons, of Limington, age 33
13 Roy Boulter, of Standish, age 88
27 Albert Kaye, of Standish, age 80

November

8 Mabel G. Anderson, of Standish, age 82
13 Robert P. Webb, of Standish, age 75

December

14 Ralph Yates, of Standish, age 77
18 Cora Eliza Whitney, of Sebago Lake, age 70

1973 Dog Licenses

Paid to Treasurer for:

141	Males	$ 141.00	
78	Spayed Females	78.00	
20	Females	100.00	
6	Kennels	60.00	
	Total		$ 379.00

1973 TAXES OUTSTANDING

January 31, 1974

RESIDENT

		Total
*Adams, Edwin J.	$	141.12
Airport Garage		167.58
Anderson, Donald L.		146.58
Arsenault, Roland Nancy		277.20
Babbidge, Michael J.		176.40
Babine, John F. and Lucille J.		356.58
Barber, Janet M.		146.58
Barker, Marvin E. and Irene M.	bal.	103.34
Basnar, Walter C. and Dorothy M.		355.32
Bean, Paul		161.28
Berry, Colby L. and Mary E.		348.60
Berry, Paul F. and Helen M.		103.32
Blake, Jackson E. and Joan F.		217.98
Bourgeois, Thirza		220.08
Brackett, Dwight A., Sr.	bal.	394.38
Brooks, Roger B. and Geneva M.		279.72
Brown, Emma L.		166.32
Brelsford, William		151.20
Canam Industries, Inc.		232.26
Canam Industries, Inc.		27.72
Canam Industries, Inc.	bal.	98.28
Canam Industries, Inc.	bal.	228.76
Carlista, Robert E. and Ann M.		264.60
Chase, Leon E. and Marlene R.		90.72
Cobb, Robert E. and Phyllis		201.60
Curtis, Frederick H.		69.72
Day, True W., Jr. and Bertha L.	bal.	90.84
Dertinger, Gordon F.		170.52
Dolloff, Carroll E.		243.18
Dow, Lyndon R.		615.30
Doyle, George		79.80

Duren, Harold M., Heirs		176.40
Delcourt, Michael		138.60
Dumont, Elmer		151.20
Emmons, Jerry W. and Debra J.		279.72
Estabrook, Allan F. and Frances G.		30.24
Findley, Albert E. and Margaret		279.72
Finley, Hollis G. and Maxine M.		153.72
Flynn, Elizabeth B., Heirs		178.92
F. M. Investment Corp.		243.18
Fox, Nathaniel, Jr. and Erma E.		217.98
*Frost, Jeffrey C. and Eleanor A. (by Owen McIntyre)	bal.	.52
Fecteau, Donald		176.40
Gain, Carl R. and Violet M.		205.38
Gain, Robert		41.58
Giandrea, Herbert S., Jr.		152.88
*Goodrich, Donald C. and Sandra H.		394.38
Gordius, Ronald E., Jr. and Patricia E.		380.52
Gould, Albert E., Jr.		294.00
Grant, G. Leighton, Sr. and Meriam B.		189.00
Greci, Maxine	bal.	132.30
Hall, Nancy J.	bal.	95.77
*Hamilton, Yvonne		27.72
*Hamilton, Elwood G.		117.18
Hanscome, Alice M.	bal.	22.44
Hanscome, Elizabeth A. and Kermit W.		91.98
Hanscome, Elizabeth		44.10
Hanscome, Richard, Heirs		41.58
Hanscome, C. Henry, Jr.		70.98
Haskell, Rudolph		194.04
Hayes, Ann		151.20
Heald, Harold		142.38
Heath, Arthur H.		41.58
Heath, Reginald V. and Arlene A.		156.24
Heath, Reginald V.		5.46
Heward, Steven		151.20
Haskell, D. L.		151.20

Hill, Maureen J. (Emery)		273.00
Can Am Industries, Inc.		394.38
Hood, Lana		126.00
Howard, Wayne		153.72
Hubbard, Geneva M.		239.40
Iaconeta, Joseph Jr.		151.20
Jacobson, Phillip V. and Marlene J.		272.58
Jacobson, Phillip V. and Marlene J.		222.18
Jordan, Lester and Marjorie		50.40
Kennedy, Arthur R., Jr. and Virginia A.		221.76
Knudsen, Steven A. and Jeannine L.		377.58
Kruper, John		234.78
Labbe, Joseph		36.12
Labby, Randolph		90.72
Legere, Fred, Sr.		54.18
Libby, Arthur J. and Carolyn G.		128.52
Libby, Arthur J. and Carolyn G.		279.72
Libby, Arthur J. and Carolyn G.		91.98
Libby, Herbert L. and Elsie M.		142.38
Libby, Lloyd A.	bal.	93.00
Libby, William F. and Florence A.		277.62
Lund, Elmer V. and Marie		194.04
Long, Earl E., Jr.		167.58
Low, Franklin R.		126.00
Maley, John A.	bal.	131.00
Merrill, Richard B. and Olive M.		142.38
Merrill, Larry and Baerbel		192.78
Miller, Leon B.		113.40
*Milton, Lewis G. and Victoria M.		192.78
Miner, Donald, Jr. and Sally	bal.	95.90
Miner, Ronald R. and Sandra M.		330.12
Mitchell, Walter V.		167.58
Morrell, Wilfred E. and Betty M.		165.90
Mucci, Lawrence D. and Rae L.	bal.	293.98
Murphy, Sandra J.	bal.	13.00
Myers, Roy and Glenys		201.60
McDonald, Alice (by Blanch Harmon)		79.38

McGlauflin, Louis J. and Marion T.		205.38
McNamara, Shirley		340.20
Napolitano, Michael R. and Donna A.		318.78
Needham, Delmar, Jr.		151.20
Nelson, Stanwood C.		388.50
Nichols, Timothy A. and Suzanne M.		405.72
Palmer, Dorothy B.		130.62
Parsons, Dennis A. and Elaine A.		394.38
Perry, Hiram and Frances S.		1,139.04
Perry, Hiram and Frances S.		165.90
Peterson, Terri		176.40
Plummer, Carol L.		394.38
Plummer, Forest A. and Renate		154.98
Plummer, Forest A.		315.00
Poirier, Robert A. and Jeanette		256.62
Pottle, James and Muriel		192.78
Raymond, Robert and Janice		126.00
Reardon, John G., Jr. and JoAnn S.		325.08
Robertson, Richard		151.20
Roney, Paul M. and Diane E.	bal.	189.12
Sawyer, Dean L. and Susan J.		163.80
Sawyer, Ronald M. and Emma Louise		357.00
Shaw, William C. and Janette A.		176.40
Smith, Clarence A.	bal.	155.32
Springer, Barry W.	bal.	280.00
Storah, Evelyn, Heirs (by Carolyn Hobson)	bal.	50.60
Camp Sunningdale, Inc.		3,729.60
Tanguay, Roger A. and Joyce B.		201.60
Targett, Robert		176.40
Taylor, Eldon W. and Nellie		167.58
*Thompson, Fred W., Jr. and Diana L. DeWitt		207.90
Thompson, Fred W., Jr. and Diana L. DeWitt		42.42
Thorne, William M., Heirs		277.20
Walker, Lawrence C.		1,304.52
Walker, Lawrence C.		111.30
*Ward, Ellery H., Jr. and Nellie		226.38
Ward, William M. and Betty M.		420.84

Ward, William M. and Betty M.		100.80
Ward, William M. and Betty M.		72.24
Wedge, Nellie L.		403.20
Wescott, Thomas B. and Nancy E.		279.72
West, Russell R., Sr. and Alice M.	bal.	91.12
Westberry, Richard A. and Sara L.		264.60
Wild Acres Turkey Farm		3,204.72
Winchenback, Steven R.		153.72
Wilson, Carroll, Jr.		176.40
*Wood, Laurence B. and Rosemary		275.94
Wright, Curtis C.		283.50
Wright, Curtis C. and Claire R.	bal.	94.44
Yankowsky, William J., Jr. and Roberta F.		225.12
*Yates, Gary C. and Andrea L.		182.70
Total Resident		$ 37,945.57

NON-RESIDENT

Abbott, John B.	$	10.50
Atherton, Charles P., Heirs		4.20
Bramson, Udell		114.66
Brown, Stephen F. and Jane L.		103.32
Callahan, Alfred A. and Joanne		233.10
Carleton, Eleanor		63.00
Carleton, Eleanor		37.80
Carver, Nelson C. and Naomi G.		296.10
Chamard, Robert A. and Theresa		123.90
*Chaplin, Irving B.		132.30
Conrod, Edward R. and Grace E.		40.32
Conti, Julia M. and Deborah Sciaraffa		100.80
Cornfoot, Douglas C. and Shirley		113.40
Daiello, Thomas J. and James E. Bosco		50.40
Dauphinee, Willard, Heirs		73.08
Decormier Homes Inc.		52.92
Desjardin, Leona M.		204.12
DiBiasio, Stephen P.		132.30
Dionisio, Hukon S.		103.32

Donovan, Catherine A.	375.90
Elliott, Thomas C. and Lucille D.	21.00
Farmers Production Credit Association (by Gerald Morin)	989.94
*Finley, Robert J. and Verna F.	50.40
Forgione, Simon J. and Katherine	121.38
Fox, Edward F. and Thomas L.	352.80
Frolich, Leonard	274.68
Georgette, Lewis C. and Marie T.	132.30
Hardy, Louis E. and Mary A.	286.44
*Harmon, Ralph H. and Phyllis H.	123.48
Haworth, Robert B. and Janet B.	433.44
Hayes, Frederick E. and Claire F.	50.40
Highpoint Estates, Inc.	907.20
Jackson, Dewey L. and Margaret H.	254.52
Johnson, Lewis F., Jr. and Lolita J.	132.30
*Johnson, Monroe J. and Nan M.	514.92
*Kanstantino, Theodore and Jean	238.14
Lebel, Lucien G. and Lorraine and Kelson, Roland and Maureen	108.78
Leisure Living Communities, Inc.	16,133.46
Maria, William G.	31.18
Michaud, Herbert	174.72
*Mooers, Carl H. and Deborah M.	167.58
*Mooers, Carleton M. and Sara Jane	45.36
*MacLeod, Gordon D. and Verna P.	163.80
*MacNaughton, James R. and Richard Grover	15.96
Nelson, Florence	50.40
Palmer, William I. and Anita L.	20.58
Parsons, Ralph C. and Joanne	50.40
Pelkey, Gary	344.82
Petrin, Richard R. and Dorothy A.	214.20
Pringle, Lewis G. and Joan L.	328.02
Reese, Barbara M.	100.80
Robyn, Byron E. and Elise M.	264.60
Robinson, Charles E.	176.40
Sagarino, Mae	91.98

Sanborn, Norwood S.	40.32
Shaw, Dewayn and Sara D.	559.44
Seigel, Robert and Bernice M.	275.94
Smith, Leon H.	10.50
Stanley, Gladys, Heirs, c/o Sumner Stanley	32.76
Stanley, Sumner P.	15.12
Stanley, Sumner P.	173.04
Strout, Charles H., Jr. and Judith A.	327.60
Sullivan, James H.	394.80
Sullivan, William F., Jr.	349.02
Sullivan, William F., Jr.	409.50
Tanguay, Robert R. and Naoko F.	163.80
Theriault, Donald A.	441.00
Valeriani, Joseph E. and Marlene J.	46.20
Welch, A. William and Pauline M.	226.80
Whittemore, Georgianna N.	79.80
Withers, Franklyn E. and Marietta A.	715.68
Withers, Franklyn E. and Marietta A.	41.58
Woodard, Ernest B.	163.80
Yalim, Bulent and Marjorie A.	605.22
Total Non-Resident	$ 30,803.74

Supplemental

Bolduc, Robert and Catherine	$ 252.00
Foster, William	75.60
Webber, Phyllis G. and Robert W.	167.58
Webber, Phyllis G. and Robert W.	67.72
Selander, Francis D.	91.00
Total Supplemental	$ 653.90
Total 1973 Taxes Outstanding January 31, 1974	$ 69,403.21

*Paid in full since January 31, 1974 and prior to the Town Reports going to print.

ABATEMENTS ON 1972 TAXES ASSESSED AGAINST THE FOLLOWING:

Glasgow, James	3.00	in service
Langill, Richard J.	3.00	moved out of town
Libby, Stephen	3.00	moved out of town
MacDonald, Lewis S.	3.00	moved out of town
McGlauflin, Louis	3.00	service disability
Smith, Eugene H.	3.00	double tax
Yankowsky, William J., Sr.	3.00	deceased
DiBiaso, Stephen P.	204.75	wrong assessment
	$ 225.75	

ABATEMENTS ON 1973 TAXES ASSESSED TO THE FOLLOWING:

Blanchet, Larry G.	126.00	Trailer Burned
Eliott, Frank A., Jr. and Rolene R.	133.56	Overvalue
Hillman, Virgil and Faye	117.60	Overvalue
Lane, Virginia	25.20	Error
Myrick, Arland, Sr.	25.20	Overvalue
Porter, Jerome L. and Catherine A.	176.40	Overvalue
Sanborn, Ralph B.	50.40	Error
Daley, Michael A. and Andrea J.	50.40	Overvalue
DiBiaso, Stephen P.	88.20	Error
Walker, Carroll and Marcelle	9.66	Overvalue
	$ 802.62	

TAX LIENS ON 1972 TAXES

(Remaining Unpaid as of January 31, 1974 and Due to Expire on November 22, 1974).

Airport Garage	$ 168.92
Atherton, Charles P., Heirs	10.08
Basnar, Walter C. and Dorothy M.	351.83
Berry, Colby L. and Mary E.	345.29
Chase, Leon E. and Marlene S.	89.20
Conrod, Edward R. and Grace E.	45.20
Damon, Earl	18.25
Doyle, George	83.58
Duren, Harold M., Heirs	177.50
Elliott, Thomas C. and Lucille D.	26.42
Frolich, Leonard	273.43
Hanscome, Elizabeth A. and Kermit	65.42
Hanscome, C. Henry, Jr.	75.01
Hanscome, Richard, Heirs	46.42
Hayes, Frederick E. and Claire F.	55.00
Heald, Harold	144.80
Heath, Arthur H.	46.42
Howard, Wayne	67.22
Hubbard, John A.	238.75
Jordan, Lester and Marjorie	55.00
Kruper, John	234.26
Labbe, Joseph	41.12
Legere, Fred, Sr.	58.67
Libby, Herbert L. and Elsie M.	144.42
Lund, Elmer V.	195.03
Merrill, Richard B. and Olive M.	144.42
Michaud, Herbert	176.25
Morrell, Everett E. and Jeanette A.	70.92
Nelson, Stanwood C.	384.09
Plummer, Forrest A. and Renate	156.67
Plummer, Forrest A.	312.25
Poirier, Robert A. and Jeanette	255.87
Pottle, James and Muriel	193.80
Robertson, Richard	153.00

Robinson, Charles E.	177.50	
Smith, Leon	28.46	
Tanguay, Robert R. and Naoko F.	165.63	
Ward, William M. and Betty M.	429.82	
Ward, William M. and Betty M.	104.38	
Ward, William M. and Betty M.	76.61	
Wild Acres Turkey Farm	68.47	
Wild Acres Turkey Farm	40.30	
Wild Acres Turkey Farm	3,033.33	
Wild Acres Turkey Farm	15.39	
Zahares, Sidney	177.88	
Total		$9,222.28

PRIOR YEARS' TAXES LISTED AS OUTSTANDING

January 31, 1974

	1972	1971	Total
Barrett, Joseph	$	$ 3.00	$ 3.00
Blais, Paul E.		3.00	3.00
Damon, Earl S.	3.00	3.00	6.00
Dow, Lyndon R.		12.92	12.92
Gunter, John Waring		6.42	6.42
Gain, Robert F.		3.00	3.00
Hanscom, Ralph		3.00	3.00
Langill, Richard J.		3.00	3.00
Libby, Clifford W.		3.00	3.00
Libby, Larry H.		3.00	3.00
Low, Gordon E.		3.00	3.00
McGlauflin, Louis		3.00	3.00
Nelson, Stanwood C.	7.68	4.56	12.24
Reardon, John G., Jr.	3.00		3.00
Stanley, Kenneth E.	3.00	3.00	6.00
Ward, Ellery H., III	3.00		3.00
Wheeland, Richard	3.00		3.00
Yankowsky, William J., Sr.		3.00	3.00
Yankowsky, Stanley		3.00	3.00
Kennedy, Robert	3.00		3.00
Napolitano, Michael	3.00		3.00
Totals	$ 28.68	$ 62.90	$ 91.58

RESIDENTS

	Map	Lot	Land	Build.	Tax
Abbott, Howard S. and Estelle M.	25	19	1,500	2,700	352.80
Adams, Edwin J.	3	68	330	1,350	141.12
Adams, Norman M. and Madeline C.	41	26	900	2,250	264.60
Adams, William P. and Elizabeth P.	20	5	350		29.40
Adams, William P. and Elizabeth P.	54	6	4,800	6,450	945.00
Adams, James T. and Elaine A.	64	64	450	3,000	289,80
A. K. S. Corp.	21	4	245	4,200	373.38
Airport Garage	5	8B	495	1,500	167.58
Aldrich, Elmer C. and Helen L.	22	14	875	1,275	180.60
Alexander, David J. and Shirley J.	37	18	495	3,900	369.18
Allen, Beverly D.	57	59	125	2,100	186.90
Allen, Beverly D. and John E.	57	50	1,200	2,550	315.00
Allen, Beverly D. and John E.	57	60	245	900	96.18
Allen, Donald E.	39	4	910	4,800	479.64
Alley, Elmer H.	13	38	330		27.72
Alley, Elmer H.	9	27	300		25.20
Alley, Lawrence W.	9	21	525	2,100	220.50
Alley, Lawrence W.	9	19	495	150	54.18
Amato, Frances J. and Waneta E.	19	10	710	6,000	563.64
Ames, Cecil B.	5	42		1,800	151.20
Anderson Donald L.	6	69	245	1,500	146.58
Anderson, Ernest A. and Rita M.	50	116	125	1,800	161.70
Anderson Jayne S.	25	49	1,500	1,200	226.80
Anderson Mabel G.	35	27	600	2,100	226.80
Annis, Chester O. and Dorothy G.	51	16	3,600	3,600	604.80
Annis, Chester O. and Dorothy G.	51	8	510		42.84
Appel, Ruth and Rowe, Margaret	5	69	1,575	8,625	856.80
Appel, Ruth and Rowe, Margaret	29	1	2,835		238.14
Arsenault, Roland and Nancy	32	2	900	2,400	277.20
Ashley, Cleo P. and Georgia L.	5	63	630	1,800	204.12
Ashley, Annie	5	63		600	50.40
Ascolillo, Francis A. and Carol A.	65	4D	495	4,200	394.38
Atkins, Thomas V. and Gertrude	10	75	535	3,900	372.54
Aube, Emile G. and Lena G.	41	11	900	1,800	226.80
Aube, Richard L. and Shirley A.	5	42	6,265	1,350	639.66
Aube, Richard L. and Shirley A.	5	39	40		3.36
Aube, Richard L. and Shirley A.	5	38	515		43.26
Aube, Richard L. and Shirley A.	25	35	1,500	2,250	315.00
Aube, Roma E. and Leona C.	27	43	330	1,800	178.92
Austin, Charles	5	42		2,100	176.40
Austin, Frederick and Carmen C.	10	101	495	3,300	318.78

	Map	Lot	Land	Build.	Tax
Babbidge, Hueling	40	27		1,500	126.00
Babbidge, Michael J.	40	27		2,100	176.40
Bailey, Mark C. and Marjorie	33	15	900	3,000	327.60
Bailey, Edna F.	7	3	1,150	3,300	373.80
Babine, John F. and Lucille J.	65	6/7C	495	3,750	356.58
Bailey, Mark and Marjorie	33	29	900		75.60
Bailey, Mabelle, Heirs	8	9	3,025		254.10
Bailey, Mabelle, Heirs	8	2	30		2.52
Bailey, Ralph C. and Evelyn L.	17	45	625	1,950	216.30
Bailey, Robert I.	35	32	925	3,300	354.90
Backiel, Robert M. and Patricia B.	65	8C	330	4,200	380.52
Baker, Susie M.	8	28A	1,135	1,950	259.14
Barber, Janet M.	41	2A	245	1,500	146.58
Barker, Marvin E. and Irene M.	10	50	1,635	1,500	263.34
Barrrows, Ralph J. and Joan M.	4	11G	495	3,600	343.98
Bartlett, Kenneth F. and Helen F.	22	13	1,500		126.00
Bartlett, Kenneth F. and Helen F.	22	43	505	2,400	244.02
Barton, William O. and Bertha A.	34	8	600	1,800	201.60
Basner, Walter C. and Dorothy M.	51	5	330	3,900	355.32
Baston, Vernon A. Jr and Genelle P.	2	41F	495	3,600	343.98
Baston, Vernon A. Jr. and Genelle P.	2	41F	495	3,600	343.98
Bean, James P. and Evelyn I	41	14	495	1,500	167.58
Bean, Paul	27	32	495	1,425	161.28
Bean, Harold, Sr.	5	42		1,950	163.80
Bearor, Elwood V. and Norma M.	36	5	915	3,450	366.66
Beedy, Janice D.	3	19	500	5,700	520.80
Bell, Charles and Louise J.	36	10	900	1,500	201.60
Bennett, Joseph A. and Barbara J.	5	53	330	2,625	248.22
Bernier, Richard S. and Sonja	14	66	900	2,400	277.62
Berry, Alice	36	23	215		18.05
Berry, Alice	2	39	555		46.62
Berry, Colby L. and Mary E.	13	17	1,450	2,700	348.60
Berry, Paul F. and Helen M.	50	1	330	900	103.32
Bettany, Alice C.	10	69	1,420	3,600	421.68
Bettany, Alice C.	10	68	450	900	113.40
Bettany, Alice C.	3	47	475		39.90
Biegel, James A. and Barbara B.	10	94	1,470	4,500	501.48
Billington, Woodrow P. and Alma J.	19	34	1,935	2,400	364.14
Black, Elton S. and Dorothy M.	27	40	495	2,100	217.98
Blake, Benjamin H.	14	82	1,840	2,700	381.36
Blake, Gerald F. and Marilyn J.	28	3	2,625	3,600	522.90
Blake, Jackson E. and Joan F.	3	30	495	2,100	217.98

	Map	Lot	Land	Build.	Tax
Blake, Nadine F.	2	24	120	300	35.28
Blake, Nadine F.	2	23	580	3,000	300.72
Blanchet, Gerard J. and Gertrude I.	5	5	715	1,050	148.26
Blanchet, Larry G.				1,500	126.00
Bliss, Richard, Heirs	23	20	500		42.00
Bliss, Richard, Heirs	1	10	1,650		138.60
Bliss, Richard, Heirs	1	6	555		46.62
Bliss, Mattie	1	8	130	4,350	376.32
Bogdahn, Jens P. and Jenaine M.	48	28	1,200	3,300	378.00
Boothby, Alice G.	49	35	2,520	2,400	413.28
Boothby, Alice G.	49	37	245		20.58
Boothby, Alice W.	14	15	1,165	3,600	400.26
Bortfield, Robert A. and Christine	37	15	330	6,000	531.72
Bouchey, Paul E.	6	33	525	2,700	270.90
Boulter, Carl O.	2	60	3,275	2,400	476.70
Boulter, Carl O.	2	63	100		8.40
Boulter, Carl O.	3	33D	60		5.04
Boulter, Carl O.	3	33A	420		35.28
Boulter, Carl O.	3	25	115		9.66
Boulter, Carl O.	3	64	365		30.66
Boulter, Donald C. and Eleanor C.	36	24	1,130	3,000	346.92
Boulter, Roy C.	6	34	820	3,600	371.28
Boulter, Roy C.	5	48	660		55.44
Boulter, Roy C. and Meserve, Hattie	2	48	1,030		86.32
Boulter, Sherman	5	22	355		29.82
Boulter, Sherman R. and Betty E.	2	33	110		9.24
Boulter, Sherman R. and Betty E.	2	31A	2,000	2,700	394.80
Boulter, Sherman R.	1	11	275		23.10
Boulter, Sherman R. and Betty E.	2	31	1,600	4,800	537.60
Boulter, Sherman R. and Betty E.	2	32	520	3,075	301.98
Bourgeois, Thirza	2	52	820	1,800	220.08
Bracken, Harold B. and Helena S.	25	20	750	1,500	189.00
Bracken, Harold B.	25	16	330		27.72
Brackett, Dwight A. Sr.	27	42	495	6,000	545.58
Brackett, Lilla	14	11	1,535	1,800	280.14
Brackett, Ralph M. and Alice L.	32	27	495	1,200	142.38
Brackins, Frazier G. and Isabel E.	48	1	495	1,875	199.08
Brackins, Frazier G. and Isabel E.	48	8	495		41.58
Bradbury, Harrington G. and Ruth L.	6	7	1,490		125.16
Bradbury, Harrington G. and Ruth L.	6	1	1,725	4,800	548.10

	Map	Lot	Land	Build.	Tax
Bradeen, Clayton R. and Beverly E.	48	80A	330		27.72
Bradeen, Clayton R. and Beverly E.	14	58	1,200	4,500	134.40
Bragdon, Harvey R.	58	11	2,400	4,500	579.60
Brann, Rudy and Anita	6	76	495	3,900	369.18
Brawn, Paul G. and Janice C.	63	16	495	3,900	369.18
Bridges, Janet Y.	6	57	420	750	98.28
Brofee, David H. and Marilyn P.	35	14	900	4,200	428.40
Brooks, Kenneth R. and Nila A.	14	62	900	3,000	327.60
Breen, Glenn and Donna				1,800	151.20
Brooks, Kenneth R. and Nila A.	14	62	900	3,000	327.60
Brooks, Pearl D.	24	27	125		10.50
Brooks, Pearl D. and White, Vera	6	38B	95		7.98
Brooks, Ralph M., Jr. and Lillian R.	3	26	1,000	1,800	235.20
Brooks, Roger B. and Geneva R.	6	21	330	3,000	279.72
Brown, Alan E. and Sally B.	6	93	495	2,700	268.38
Brown, Catherine	35	10	900	3,600	378.00
Brown, Catherine	12	5	1,985	300	191.94
Brown, Catherine	9	23	370		31.08
Brown, Catherine	9	22	715		60.06
Brown, Catherine M. and Charles F.	35	11	600	1,350	163.80
Brown, Carles F.	36	18	1,800	3,600	453.60
Brown, Clarence E. and Florence E.	5	18	160		13.44
Brown, Clarence E.	3	33C	1,500	2,400	327.60
Brown, Clarence E.	2	59	60		5.04
Brown, Clarence E.	5	8	875		73.50
Brown, Clarence E.	5	3	495	900	117.18
Brown, Eleanor	23	17	495	2,100	217.98
Brown, Emma L.	5	49	330	1,650	166.32
Brown, Gary S. and Jane I.	27	44	330	1,800	178.92
Brown, Harold E. and Eva M.	10	51	1,255	2,400	307.02
Brown, Murray J. and Dona M.	14	90I	495	4,200	394.38
Brown, Philip F. and Gail E.	65	4c&5c	495	3,600	343.98
Brown, Richard N. and Elaine	10	1	1,240	1,800	255.36
Bruce, Clifton and Mary C.	37	87-21	900	6,000	579.60
Bryan, Jane L.	51	18	2,400	3,300	478.80
Bryan, William W. and Anna B.	8	27	495	4,200	394.38
Bryant, Richard L and Paulette G.	23	14	405	1,200	134.82
Buck, Ervin A.	9	6	495	2,400	243.18
Buckley, Helen F.	40	34	600	2,700	277.20

	Map	Lot	Land	Build.	Tax
Buckley, Mary M. and Frankie P.	6	79	1,210	2,400	303.24
Burdwood, Gladys	14	17	515	2,400	244.86
Burdwood, James L. and Barbara A.	40	26	900	3,000	327.60
Burleson, Thomas H. and Betty Jean	10	39,40	1,050	6,000	592.20
Burnell, Clyde D. and Leona S.	6	99	495	3,000	293.58
Burnell, Clyde D. and Leona S.	6	98	55		4.62
Burnell, Paul G. and Aline V.	32	16	900	3,000	327.60
Burnell, Philip M. and Janet D.	7	2	1,175	3,000	350.70
Burnell, William M.	33	13	100		8.40
Butler, Wendall E. and Ruth M.	10	52A	900	4,500	453.60
Butterfield, Albert H., Heirs	35	9	900	2,400	277.20
Butterfield, Albert H., Heirs	22	3	750		63.00
Butterfield, Albert H., Heirs	10	82	580		48.72
Butterfield, Albert H., Heirs	6	43	115		9.66
Butterfield, Albert H., Heirs	6	88C	145		12.18
Butts, Gerald J. and Nancy S.	37	87,20	900	6,000	579.60
Buzzell, Helen	36	9	900	2,400	277.20
Bradeen, Allen	14	58		1,800	151.20
Brelsford, William	5	42		1,800	151.20
Bowlby, Lewis E. and Sandra	5	65	750	3,150	327.60
Caler, Alfred R. and Shirley and Jeannette	31	5	900	1,800	226.80
Campbell, Mary P. and Lester G.	3	31A	380		31.92
Campbell, Mary P. and Lester G.	3	35	500	750	105.00
Canam Industries, Inc.	65	2/3/4/5/7D	515	2,250	232.26
Canam Industries, Inc.	65	10D	330		27.72
Canam Industries, Inc.	65	E/F/G/H/I/J	115		9.66
Canam Industries, Inc.	65	A/B/C/D	500	2,000	210.00
Canam Industries, Inc.	20	35	2,400	2,000	377.16
Cardello, Joseph Jr. and Maria D.	37	14	330	6,000	531.72
Carlista, Robert E. and Ann M.	31	17	450	2,700	264.60
Carter, Lewis D.	9	41A	530	900	120.12
Carroll, Patrick J. and Martha M.	41	9	930	3,600	380.52
Carter, Norven W. and Hilda E.	32	12	600	3,000	302.40
Carter, Stephen F. and Veronica L.	31	11	900	1,800	226.80
Carver, Maude E., Heirs	5	79A	260		21.84
Carver, Maude E., Heirs	2	62	320		26.88

	Map	Lot	Land	Build.	Tax
Cawood, Lewis G. and Frances N.	3	5	330	2,700	254.52
Cedilnik, John J. and Gridley, June J.	48	50	890	3,300	351.96
Chapman, Arthur III and Carol J.	35	6	600	4,200	403.20
Charron, LaVerne F. and Leavitt, Martha A.	33	40	600	1,950	214.20
Charron, Wilfred H. and Marion F.	14	55	900	3,900	403.20
Charron, Stephen R. and Deborah R.	4	11C	495	3,300	318.78
Chapman, David W. and Barbara L.	65	5/6B	495	4,800	444.78
Chartier, Robert A. and Jane D.	5	12	625	6,650	611.10
Chase, Leon E. and Marlene R.	27	29	330	750	90.72
Chick, Carrie M.	10	88	1,420	450	157.08
Chick, Virgue A. and Kitty A.	48	25	2,760	4,500	609.84
Chick, Virgue A. and Kitty A.	48	6,24	4,800	6,600	957.60
Christie, Lindon E. and Ethelyn P.	21	3	245	4,650	411.18
Christy, George E. and Betty R.	57	11	1,200	6,000	604.80
Christy, GeorgeE. and Betty R.	57	97	125		10.50
Churchill, Clarence	8	14	250		21.00
Churchill, Clarence	8	12	605	3,600	353.22
Churchill, Clarence	9	15	1,640	150	150.36
Churchill,Donald W. and Beverly J.	33	9	900	3,000	327.60
Churchill, Donald W. and Beverly J.	8	14A	610	1,000	135.24
Chute, Ivan P. and Rae C.	14	16	540	2,400	246.96
Chute, Lester H., Jr.				1,500	126.00
Chute, Lester H., Jr. and Rebecca F.	3	47B	495	2,100	217.98
Ciccarone, Amelia S.	35	20	450	3,300	315.00
Ciccarone, Joseph and Theresa	10	65	900	1,800	226.80
Clark, Frank L., Jr.	34	4	600	1,950	214.20
Clement, Edith H.	57	79	330	2,400	229.32
Clifford, Dorothy M. and Hollis M.	6	26	500	2,400	243.80
Clifford, L. Pearl				900	75.60
Clough, Frances E.	21	52	750	1,500	189.00
Cobb, Irene	14	51,52	1,025	900	161.70
Cobb, Robert E and Phyllis	31	18	900	1,500	201.60
Cobb, Warren S.	27	49	330	1,800	178.92
Compton, Harry S., Jr. and Nancy I.	41	5	1,800	8,250	844.20

	Map	Lot	Land	Build.	Tax
Connolly, John A. and Jo-Anne	17	43	560	5,800	534.24
Connolly, John A. and Jo-Anne	17	42	720		60.48
Connolly, William J. and Linda L.	33	3	900	3,600	378.00
Coffin, Paul T. and Gloria M.	4	1C	330	3,300	304.92
Colby, Thomas H. and Charlotte A.	2	41I	495	3,600	343.98
Conrod, Douglas F.	57	48	1,200	2,700	327.60
Conrod, Douglas F.	57	62	125		10.50
Cook, C. Allan and Elizabeth A.	35	3	600	4,200	403.20
Cooley, Merle	27	27	495	300	66.78
Coperthwaite, Dorothy D.	40	2	900	3,000	327.60
Cote, Fred E.	13	28	525	2,100	220.50
Cote, Fred E.	13	46	30		2.52
Cousins, Beatrice A.	36	22	985	3,300	359.94
Cousins, Beatrice A.	1	15	20		1.68
Cousins, Beatrice A.	2	19A	260		21.84
Cousins, Beatrice A.	2	2	45		3.78
Covert, Robert J. and Barbara L.	26	11	1,500	3,300	403.20
Crabtree, David H. and Pamela J.	35	5	600	4,200	403.20
Cross, Clyde A. and Emma T.	14	44A	495	2,400	243.18
Cross, John M. and Doris T.	6	89A	550	4,800	449.40
Crozier, Donald F. and Beth M.	18	26	495	3,900	369.18
Cummings, Chester M. and Rose V.	47	4	1,680	3,300	418.32
Cunnningham, Linwood F. and Alice K.	22	51	330	1,800	178.92
Curry, Herbert E. and Elizabeth M.	26	13	750	1,800	214.20
Curry, Hugh A. and Virginia E.	26	49	330	2,775	260.82
Cucco, Luigi T.	35	4	600	3,600	352.80
Curtis, Arthur H., Jr.	47	11	1,200	3,000	352.80
Curtis, Arthur H., Jr.	47	12	125		10.50
Curtis, Frederick H.	14	69	330	500	69.72
Curtis, Raymond W. and Olive M.	37	4	980	2,400	283.92
Curtis, Tracy L. and Mary Jane	3	15A	850	3,000	323.40
Connor, Daniel M.	56	36	330	1,800	178.92
Connor, Sandra J.	43	48	125	450	48.30
Carver, Frank B.	5	42		1,650	138.60
Croteau, Willis	5	42		1,800	151.20
Dennison, Clifford A.	2	29	495	900	117.18
Daggett, Francis	20	56	495	1,800	192.78
Damon, Ralph H. and Waltrand, Ida	3	48	495	3,450	331.38

	Map	Lot	Land	Build.	Tax
Davidson, Hazel A.	19	15	495	1,200	142.38
Davis, Donald F.	35	2	330	1,500	153.72
Davis, Genice	3	64	495	3,300	318.78
Davis, Leslie J. and Anna J.	21	15	245	1,200	121.38
Davison, Walter G. and Helen D.	52	8	2,160	4,425	553.14
Day, True W., Jr. and Bertha L.	5	40	510	1,500	168.84
Decker, M. Gordon, Heirs	5	13	445		37.38
Decker, M. Gordon, Heirs	5	15	45		3.78
Decker, M. Gordon, Heirs	5	6	345		28.98
Decker, M. Gordon, Heirs	5	14	515		43.26
Decker, Norman K.	5	9	900	1,500	201.60
Deer Hill Park	6	16	65		5.46
Densmore, Henry B. and Germaine C.	33	46	995	3,600	385.98
Dartinger, Gordon F.	26	54	230	1,800	170.52
Dickson, Arthur D. and Ruth F.	10	96	1,160	3,450	387.24
DiPaolo, Glen C. and Catherine	5	52	330	1,200	128.52
Dodge, John W. and Edith E.	43	82	720	1,200	161.28
Dodge, John W. and Edith E.	43	83,84	2,880	1,800	393.12
Dodge, Sheila F.	32	13	600	3,600	352.80
Doane, William E. and Mary E.	37	87,23	900	6,000	579.60
Doiron, Agnes	34	13	900	3,300	352.80
Dolloff, Carroll E.	19	31	495	2,400	243.18
Dolloff, Harold E.	26	25	1,500	1,425	245.70
Dolloff, Harold E. anud Mary E.	9	38	3,905	2,025	498.12
Dolloff, Zela B.	10	98	1,170		98.28
Dolloff, Zela B.	36	13	600	3,000	302.40
Dolloff, Zela B.	26	37	2,250	1,350	302.40
Dolloff, Robert M. and Donna F.	18	6	1,180	2,400	300.72
Dolloff, Wesley C. and Suzanne T.	9	37	1.085	3,000	343.14
Dolloff, Wesley C. and Suzanne T.	6	19	200		16.80
Dolloff, Wesley C.	9	18	1,225		102.90
Dolloff, Wesley C. and Suzanne T.	6	49	125		10.50
Donald, Harvey L.	35	22	900	3,600	378.00
Doone, Lee C. and Phyllis K.	26	19	4,500	2,250	567.00
Douglass, Benjamin R. and Beverly L.	10	32	600	3,000	302.40
Dow, Benjamin A.	3	37	495	2,700	268.38
Dow, Hazel C.	10	70	2,035	4,200	523.74
Dow, William A. and Hazel C.	10	2	180		15.12
Dow, William A. and Hazel C.	10	72B	230		19.32
Dow, Herbert W., Heirs	6	38	645	2,700	280.98
Dow, Lyndon R.	27	8	10		.84

	Map	Lot	Land	Build.	Tax
Dow, Lyndon R.	6	18B	440		36.98
Dow, Lyndon R.	27	15	20		1.68
Dow, Lyndon R.	24	6	330		27.72
Dow, Lyndon R.	10	9	110		9.24
Dow, Lyndon R.	10	33	50		4.20
Dow, Lyndon R.	10	1	220		18.48
Dow, Lyndon R.	9	45A	140		11.76
Dow, Lyndon R.	8	21	735		61.74
Dow, Lyndon R.	8	20	1,150		96.60
Dow, Lyndon R.	6	86	790		66.36
Dow, Lyndon R.	6	44	370		31.08
Dow, Lyndon R.	6	36	200		16.80
Dow, Lyndon R.	6	27	250		21.00
Dow, Lyndon R.	6	3	1,465		123.06
Dow, Lyndon R.	5	26	200		16.80
Dow, Lyndon R.	3	40	765		64.26
Dow, Lyndon R.	3	80	80		6.72
Dow, Neal	3	39	1,125	6,000	598.50
Doyle, George	43	35	125	825	79.80
Dresser, John E. and Elizabeth	21	22	510	1,800	194.04
Drew, Beverly B.	23	7	360	1,800	181.44
Drew, David F. Jr.	2	7	50		4.20
Drew, David F. Jr. and Beverly B.	29	3,7	5,245	7,575	1,068.48
Drew, David F. Jr. and Beverly B.	29	15	2,250	1,650	327.60
Drew, David F. Jr. and Beverly B.	64	31	495	3,600	343.98
Drew, David F. Jr.	2	8	330	1,500	153.72
Drew, David F. Jr.	23	24	115		9.66
Drew, David F. Jr.	23	23	380		31.92
Drew, David F. Jr. and Beverly B.	29	18	175		14.70
Drew, Donal F. and Martha S.	29	18A	495	3,000	293.58
Driggers, Carl J. and Gloria A.	21	13A	495	3,600	343.98
Drown, Anna Bernice	10	3	910	6,750	643.44
Drummey, John F.	28	5	2,800		235.20
Drummey, John F.	28	6	125		10.50
Dube, Romeo E. Jr. and Bonita M.	3	37,3	600	3,900	378.00
Dube, Romeo E. Jr. and Bonita M.	33	37,3	600	3,900	378.00
Duchaine, Philip R. and Janet R.	10	18	900	2,250	264.60
Dudley, Arthur C. and Beverly E.	36	36	450	3,000	289.80
Dumbrocyo, Bernard	13	21	1,355	2,100	290.22
Dumbrocyo, Richard B. and Sandra Lee	17	53	495	2,250	230.58

	Map	Lot	Land	Build.	Tax
Dunbar, William S. and Anna M.	40	45	900	3,600	378.00
Dunton, Gary E. and Glendra J.	14	74	900	3,300	352.80
Dupuis, Joseph H. and Thelma C.	10	86	505	2,550	256.62
Duren, Harold M., Heirs	34	14	900	1,200	176.40
Durgin, Susie	32	23	600	2,400	252.00
Dyer, Alton	53	1	615	1,800	202.86
Dyer, Russell H.	20	57	1,370	2,100	291.48
Dyer, Howard	19	21	495	2,250	230.58
Dyer, Howard	53	20	140		11.76
Dyer, Helen E.	22	23	750	1,500	189.00
Dyer, Maurice B. and Margaret B.	27	10	330	4,200	380.52
Dyer, Natalie	53	19	25		2.10
Dyer, Norman W. and Dorothy E.	32	28	600	2,850	289.80
Dyer, Stanley E. and Lorraine E.	20	4	510	2,100	219.24
Dyer, Stanley E. and Lorraine E.	53	17	1,200	900	176.40
Dyer, Russell E. and Carole A.	31	6	600	2,400	252.00
Dyment, Leroy W.	57	49	2,400	6,450	743.40
Dyment, Leroy W.	57	61	245		20.58
Darling, Stanley	5	42		1,500	126.00
Delcourt, Michael	5	42		1,650	138.60
Dowling, Winifred	5	42		1,800	151.20
Dumont, Elmer	5	42		1,800	151.20
Dwyer, Paul	5	42		1,800	151.20
Edgecomb, Alice L.	40	6	900	1,800	226.80
Edgecomb, John J. and Esther M.	14	54	1,185	4,800	502.74
Edgecomb, John J. and Esther M.	13	33	585		49.14
Edwards, Earroll M. and Joyce R.	10	10	330	450	65.52
Edwards, Erroll M. and Joyce R.	10	8	525	1,500	170.10
Eliason, Linwood R. and Glenna A.	57	16	3,600	7,800	957.60
Eliason, Linwood R.	57	89	330		27.72
Elliott, Frank A. Jr. and Rolene R.	3	16	870	6,700	577.08
Elliott, Frank A. Jr. and Rolene R.	3	15	170		14.28
Elliott, Frank A. Jr. and Rolene R.	3	8	10		.84
Elliott, James A. and Olive C.	3	32	535	1,800	196.14
Elwell, Charles W.	31	22	100		8.40
Elwell, Esther Rand	9	54	580		48.72
Emery, Grace	5	42		1,500	126.00
Emery, Grace	13	31	300		25.20

	Map	Lot	Land	Build.	Tax
Emery, Norris, Heirs	7	20	90		7.56
Emmons, Jerry W. and Debra J.	5	19,2	330	3,000	279.72
English, Clifford L. and Marie M.	54	5	3,120	6,600	816.48
Enman, John W.	65	2/3c	495	3,600	343.98
Estabrook, Allan F. and Frances G.	2	21	200		16.80
Estabrook, Allan F. and Frances G.	2	20	1,975	3,900	493.50
Estes, Colette L.	28	8A	330	5,400	481.32
Estes, Ralph D. and Martie R.	4	1	1,255	1,500	231.42
Estes, Ralph L.	4	11H	330		27.72
Estes, Stephen	4	1	495	3,000	293.58
Evans, Katherine L.	17	31	495	1,950	205.38
Evans, Percy				900	75.60
Fair, F. Willis	14	84	2,010	3,900	496.44
Farley, Charles E., Heirs	13	72	525	150	56.70
Farnham, Sophie H.	17	3	665	3,000	307.86
Farnum, Ruth	41	1	900	2,700	302.40
Farnham, William H. and Shirley A.	17	2	535	2,400	246.54
Fecteau, Norman L. and Joanne B.	9	39	505	2,100	218.82
Fecteau, Robert E. and Cecile P.	31	9	905		76.02
Fecteau, Robert E. and Cecile P.	31	15	600	2,550	264.60
Fellows, Raymond C.	30	49	1,275	2,700	333.90
Feeney, George C. and Eltman, Francis E.	6	97	960	1,050	168.84
Fernald, Gilbert	5	42		2,100	176.40
Fickett, Ernest D.	17	51	535	150	57.54
Fields, James W. and Ruth F.	17	1	595		49.98
Filley, Edna H.	13	51	550	750	109.20
Findley, Albert E. and Margaret	22	52	330	3,000	279.72
Finley, Hollis G. and Maxine M.	26	41	330	1,500	153.72
Fitch, Edna M.	51	14	1,010		84.84
Fitch, Edna M.	51	9	495	3,900	369.18
Flament, Arthur A. and Jeanette	10	21	495	3,600	343.98
Flint, Walter W. and Jane R.	9	56	540	2,400	246.96
Flynn, Elizabeth B., Heirs	20	53	330	1,800	178.92
F. M. Investment Corp.	26	64	495	2,400	243.18
Fogg, Paul and Helena				3,120	262.08
Fogg, Norman and Lillian	22	25	750	1,725	207.90
Force, William M. and Christine M.	35	25	955	2,100	256.62
Ford, Leon C.	17	47	330	1,200	128.52
Foss, Warren	5	2	330	1,800	178.92

	Map	Lot	Land	Build.	Tax
Fossett, Chester N. and Grace D.	20	27	495	3,300	318.78
Foster, Arthur L. Jr. and Jean A.	33	31	900	2,700	302.40
Foster, Arnold B.	31	4	900	2,100	252.00
Foster, Cedric	27	30		1,800	151.20
Foster, Arvilla W.	40	3	600		50.40
Foster, Arvilla W.	10	79	155		13.02
Foster, Arvilla W. and Ronald E.	14	78	370		31.08
Foster, Arvilla W.	17	23	345		28.98
Foster, Arvilla W.	14	93	2,115	1,500	303.66
Foster, Harry A. and Dorothea B.	51	20	2,160	5,100	609.84
Foster, Ronald E.	14	93		1,000	84.00
Fox, Nathaniel Jr. and Erma E.	8	38	495	2,100	217.98
Foye, Robert L. and Polly R.	3	14	645	2,100	230.58
Frazier, Paul H. and Constance	4	1D	330	3,600	330.12
Fritz, Richard	6	29	330	1,200	128.52
Frost, Jeffrey C. and Eleanor A.	26	60	330	2,700	254.52
Fulton, John J.	41	38	1,200	6,000	604.80
Fulton, John J.	14	57	900		75.60
Fuller, Steven C.	19	30	660	3,600	357.84
Furman, Merritt D., Jr. and Pauline E.	33	5	900	2,700	302.40
Furman, Merritt D., Jr. and Pauline E.	33	4	900	2,100	252.00
Fries, Daniel	5	42		2,100	176.40
Fecteau, Donald	5	42		2,100	176.40
Gain, Hazel				1,500	126.00
Gain, Carl R. and Violet M.	32	10	900	1,500	201.60
Gain, Robert	34	24	495		41.58
Gaisford, Inez	35	18	600	3,000	302.40
Gallant, Donald L. and Norma E.	9	35	510	1,800	194.04
Gallant, Harold E. and Hazel S.	10	64	1,175	3,600	401.10
Gay, Elwyn K. and Marion	20	13	510	3,900	370.44
Giandrea, Herbert S., Jr and Sandra P.	56	32	245	1,575	152.88
Gerrish, Harold E. and Pauline E.	23	11	370	2,100	207.48
Gilbert Cass, Inc.	20	36	510	1,050	131.04
Glidden, Ina	14	83	485		40.74
Glidden, Sheldon A. and Thelma J.	52	11	3,760	3,000	567.84
Glidden, Clayton E.	19	32	540	2,700	272.16
Goodson, Maurice R. and Diana May	10	13A	495	2,700	268.38

	Map	Lot	Land	Build.	Tax
Goodrick, Donald C. and Sandra H.	65	2D	495	4,200	394.38
Gordon, Edith	40	32	450	3,000	289.80
Gordon, John L. and Helen	14	68	400		33.60
Gordon, John L. and Helen	14	53	85		7.14
Gordius, Ronald E., Jr and Patricia E.	3	82A	330	4,200	380.52
Gould, Albert E., Jr.	13	5	1,100	2,400	294.00
Gouley, Thomas W. F. and Simone D.	37	87.17	900	6,000	579.60
Gowen, R. Harold	20	30	495	3,600	543.98
Gowen, R. Harold	20	7	5,420		455.28
Gowen, R. Harold	20	32	4,145	9,000	1,104.18
Gowen, R. Harold	20	31	150		12.60
Graffam, Reginald M. and Mary C.	34	11	945	2,700	306.18
Graham, Floyd P. and Rita P.	34	6	900	3,600	378.00
Graham, Frank	34	6B	600	1,980	216.72
Grant, Charles R. and Janice L.	14	90A	495	4,800	444.78
Grant, G. Leighton Sr. and Marion B.	34	3	600	1,650	189.00
Grant, George L. and Victoria K.	33	43	900	1,500	201.60
Grass, Calvin F. and Jane R.	16	1	660	3,900	383.04
Gray, Carl and Louise S.	5	45	1,610		135.24
Gray, Carl and Louise S.	30	7	1,125		94.50
Gray, Louise S.	6	13	2,280	3,000	443.52
Grover, Leander I. and Alice A.	23	10	360	2,100	206.64
Grundy, Tilly	18	7	495	1,350	154.98
Gryskwicz, David R. and Carlene M.	6	78	500	3,975	375.90
Gryskwicz, Gerlad L. and Diane C.	6	40	550	3,600	348.60
Gryskwicz, Stanley M., Jr. and Elaine M.	35	8	935	6,000	582.54
Guimond, Raymond J., Jr. and Danell A.	2	41C	495	3,600	343.98
Gunter, June B.	5	19	475		39.90
Gunter, Stewart W. and Mary E.	33	34	900	4,275	434.70
Gustin, Lester G. and Maude G.	36	32	900	3,000	327.60
Gagnon, Armand	5	42		1,800	151.20
Gillian, Richard C. and Kathleen D.	57	43	1,800	2,850	390.60

	Map	Lot	Land	Build.	Tax
Hahn, George and Geraldine	21	50	825	2,500	195.30
Hahn, George W. and Geraldine	21	23	245	225	39.48
Hahn, William S. and Daryl L.	10	62	920	3,450	367.08
Hall, Austin M. and Patricia M.	41	12	600	2,700	277.20
Hall, Douglas P.	5	42		1,800	151.20
Hall, Robert Wilson and Janice	10	36	910	4,800	479.64
Hall, Nancy J.	33	10	600	1,200	151.20
Hall, Shelia E.	26	53	330	2,400	229.32
Hall, Sheldon L. and Edith M.	39	7	600	3,000	302.40
Hall, Stanley F., Jr.	21	25	245		20.58
Hall, Stanley F., Jr.	21	47	750		63.00
Hall, Stanley F., Jr.	21	46	2,580	1,350	330.12
Ham, Philip W. and Ida M.	43	10	2,400	2,575	333.90
Ham, Philip W. and Ida M.	42	11	2,400	1,800	352.80
Hamilton, Yvonne	26	46	330		27.72
Hamilton, Elwood G.	26	56	495	900	117.18
Hamilton, Judith G.	22	34,35	495	1,500	167.58
Hamilton, Wilfred A., Jr. and Ellen F.	14	90A	495	4,200	394.38
Hamm, Timothy	5	42		1,800	151.20
The Hanold Company	10	47	3,865	30,000	2,844.66
The Hanold Company	35	23A	1,200	4,500	478.80
Hanold, Edith	35	23	900	3,600	378.00
Hanson, Bruce L.	9	36A	495	2,400	243.18
Hanscome, Alice M.	17	18	500	150	54.60
Hanscome, Elizabeth A. and Kermit	34	19	495	600	91.98
Hanscome, Elizabeth	34	18	525		44.10
Hanscom, Richard, Heirs Florence	13	23	495		41.58
Hanscome, C. Henry, Jr.	13	95	245	600	70.98
Hanscom, Clyde	31	3	900	1,500	201.60
Hanscom, George	13	69	590	1,500	175.56
Harkins, Richard J. and Joan	2	38	495	2,400	243.18
Harding, Elizabeth M.	6	2	495		41.58
Hardson, Lester H. and Vivian M.	27	36	495	1,950	205.38
Hare, Parnell S. and Joan M.	63	7	495	6,000	545.58
Harmon, Alfred J. and Nancy A.	38	3	600		50.40
Harmon, Alfred J. and Nancy A.	38	2	900	1,500	201.60
Harmon, Bernice R.	8	42	515	1,200	144.06
Harmon, Carl N. and Janet C.	33	11	600	2,100	226.80
Harmon, Clayton C.	18	18	120		10.08
Harmon, Clayton C.	19	19	1,270	3,300	393.88
Harmon, Frank A. and Charlotte	34	12	900	1,500	201.60

	Map	Lot	Land	Build.	Tax
Harmon, Gerald S., Heirs	40	24	100		8.40
Harmon, Harold P.	6	68	530	2,700	271.32
Harmon, Harold P.	17	26A	55		4.62
Harmon, Louise M.	19	18	330	1,500	153.72
Harmon, William E. and Susan F.	33	33	900	1,950	239.40
Harmon, Malcolm	17	12		1,800	151.20
Harris, Albert G. and Gracetta T.	25	25	750	2,250	252.00
Hartford, Stewart F. and Hazel D.	10	5	930	4,650	468.72
Harvey, Abbie	31	2	600	1,950	214.20
Harwood, Ronald S. and Patricia B.	31	20	600	2,550	264.60
Haskell, Rudolph and Donna L.	9	30	510	1,800	194.04
Hawkes, Alan W.	13	47	150		12.60
Hawkes, Alan W.	13	15A	495	2,000	209.58
Hawkes, D. Wilson and Josephson, Arnold and Beryl	44	3	4,140	3,300	624.96
Hawkes, D. Wilson	13	90	495	450	79.38
Hawkes, D. Wilson	9	8	510		42.84
Hawkes, D. Wilson	9	11	655		55.02
Hawkes, D. Wilson	9	14	890		74.76
Hawkes, D. Wilson	9	28	340		28.56
Hawkes, D. Wilson	13	15	1,310	2,100	286.44
Hawkes, D. Wilson	13	81	870		73.08
Hawkes, D. Wilson	13	32	3,290		276.36
Hawkes, D. Wilson	13	82	15		1.26
Hawkes, D. Wilson	13	83	10		.84
Hawkes, D. Wilson	13	91	10		.84
Hawkes, D. Wilson	13	88	420		35.28
Hawkes, D. Wilson	17	20	1,260		105.84
Hawkes, D. Wilson	47	42	2,400		201.60
Hawkes, D. Wilson and Josephson, Beryl and Arnold	16	9	1,065		89.46
Hawkes, Delmont R.	12	7	3,500		294.00
Hawkes, Delmont R. and Rich, John S., Jr.	12	8	2,750		231.00
Hawkes, Delmont R.	12	9	905		76.02
Hawkes, Delmont R.	13	93	850	3,000	323.40
Hawkes, Delmont R.	2	47	4,830		405.72
Hawkes, Delmont R.	17	34	220		18.48
Hawkes, Delmont R.	13	2	285		23.94
Hawkes, Delmont R.	13	9	470		39.48
Hawkes, Delmont R.	13	10	260		21.84
Hawkes, Delmont R.	13	30	240		20.16

	Map	Lot	Land	Build.	Tax
Hawkes, Delmont R.	13	48	285		23.94
Hawkes, Delmont R.	13	54	190		15.96
Hawkes, Delmont R.	13	78	295		24.78
Hawkes, Delmont R.	13	84	130		10.92
Hawkes, Delmont R.	13	85	15		1.26
Hawkes, Delmont R.	14	4	125		10.50
Hawkes, Delmont R.	16	2	290		24.36
Hawkes, Delmont R.	16	20	870		73.08
Hawkes, Delmont R.	16	2D	750		63.00
Hawkes, Delmont R. and Marean, Iva S.	13	41A	575		48.30
Hawkes, Delmont R. and Merean, Iva S.	9	38A	675		56.70
Hawkes, Delmont R. and Rich, John	13	80	600		50.40
Hawkes, Delmont R. and Rich, John	13	79	180		15.12
Hawkes, D. Wilson	16	18	4,575		384.30
Hawkes, D. Wilson	13	74A	2,265	3,600	492.66
Hawkins, Donald R. and Pauline M.	10	45	900	6,000	579.60
Hayes, Ann	5	42		1,800	151.20
Heald, Harold	27	27B	495	1,200	142.38
Heath, Arthur H.	14	28	495		41.58
Heath, Reginald V. and Arlene A.	14	27	510	1,350	156.24
Heath, Reginald V.	14	29	65		5.46
Heggeman, Priscilla R.	36	7	600	1,950	214.20
Heggeman, John A. and Norma L.	35	17	600	2,400	252.00
Heggeman, Robert M. and Priscilla R.	36	3	905	3,600	378.42
Heggeman, Robert M. and Priscilla R.	30	15	1,170	1,950	262.08
Heggeman, Robert M.	35	14A	600		50.40
Herrick, Craig	5	42		1,800	151.20
Herrick, Stanley E.	48	27	5,645		474.18
Hersey, Rosetta	8	11	495	1,050	129.78
Hethcoat, Joseph and Blanche	40	27	1,900		159.00
Heward, Joseph D. and Ruby P.	50	14	1,560	1,950	294.84
Heward, Steven	5	42		1,800	151.20
Haskell, D. L.				1,800	151.20
Hibbard, Merton T., Heirs	26	12	750	1,200	163.80
Hicks, J. E. Neil and Mary C.	37	17	330	6,000	531.72
Higgins, Merritt S. and Ruth E.	9	17	495	1,500	167.58

	Map	Lot	Land	Build.	Tax
Higgins, Nancy M.	26	30	600	2,700	277.20
Higgins, Nancy M.	26	38	1,500	900	201.60
Higgins, Nancy M.	36	1	945		79.38
Higgins, Richard M.	36	1A	1,200	3,300	378.00
Higgins, Richard M.	36	1A	600	3,300	327.60
Hills, Carl S.	3	57	495	1,450	163.38
Hill, Maureen J.	40	19	600	2,650	273.00
Hillman, Virgil R. and Fay H.	10	31A	900	5,000	495.60
Hodges, Joel L. Et Als	36	31	600	3,000	302.40
Hodgkins, H. Atwood and Dorothy	6	61	525	1,500	170.10
Hodgkins, Harlan W. and Grace T.	6	60	505	1,500	168.42
Hodsdon, Herbert S. and Molly B.	1	3	20		1.68
Hodsdon, Herbert S. and Molly B.	1	4	525	1,000	128.10
Hodgkins, Norman and Ruth N.	57	102	245		20.58
Hodgkins, Norman and Ruth N.	57	6	2,400	4,800	604.80
Hoffman, Phyllis M.	6	8	670	2,700	283.08
Hogan, John	65	5E	495	4,200	394.38
Holmes, Lillian	10	17	930	2,400	279.72
Hood, Lana	5	42		1,500	126.00
Hopkins, David A.	10	69A	450	3,600	340.20
Horsman, Irene S.	31	23	600	3,300	327.60
Houde, Robert J. and Charlotte A.	25	57	750	1,650	201.60
Howard, Herbert A. and Vera A.	25	41	750	3,150	327.60
Howard, Wayne	27	50	330	1,500	153.72
Hubbard, Geneva M.	41	16	900	1,950	239.40
Huff, Alice W.	22	12	2,250	4,200	541.80
Hughes, Eleanor W.	14	80	960	2,400	282.24
Hughes, Peter B. and Jean L.	18	23	510	3,750	357.84
Hugo, Mary E.	57	33	2,160	6,600	735.84
Hulit, Alice M.	33	42	900	2,250	264.60
Hulit, Ernest L., 3rd and Pamela	34	6A	540	4,200	398.16
Hulit, Ernest Jr.	34	5	900	1,500	201.60
Hulit, James E. and Alice M.	3	63A	495		41.58
Hulit, James E. and Alice M.	19	12	495	2,700	268.38
Hulit, Donald E. and Ethelyn L.	6	12	505	2,250	231.42
Hurtubise, Roland, Jr.	26	9	1,125	1,800	245.70
Hurtubise, Roland, Jr. and Linda	5	72A	510	300	68.04
Harmon, Clarence,Jr.	13	6		2,100	176.40
Halpin, William	5	42		1,800	151.20
Harmon, Blanche	13	57A	495		41.58
Ingals, Harold E.	57	39	1,200	3,150	365.40
Ingalls, Harold E.	57	72	125		10.50

	Map	Lot	Land	Build.	Tax
Irish, Calvin L. and Bessie	9	42	330	600	78.12
Irish, Calvin L. and Bessie	6	96	70		5.88
Irish, Ernest A. and Leona M.	10	10C	495	1,800	192.78
Irish, Ernest	9	41	85		7.14
Irish, Eugene and Betty Ann	13	37	35		2.94
Irish, Eugene and Betty Ann	13	38	1,280		107.52
Irish, Eugene and Betty Ann	9	20	495	2,700	268.38
Ivey, Asbury M. and Lillian L.	23	2	450		37.80
Iaconeta, Joseph, Jr.	5	42		1,800	151.20
Ives, William N. and Lyndrea	17	54	600	1,050	138.60
Jackson, Neil	6	23A	330	300	52.92
Jackson, John L. and Virginia R.	14	19	650	6,000	558.60
Jackson, Charles and Shirley	2	30	495	1,800	192.78
Jacobs, Marjorie E.	5	19-1	330	3,000	279.72
Jacobson, Philip V. and Marlene J.	51	43	245	3,000	272.58
Jacobson, Philip V. and Marlene J.	51	42	245	2,400	222.18
Jacobson, Philip V. and Marlene J.	40	11	1,200	9,000	856.80
Jamison, Donny R. and Glenna N.	6	31	1,595	3,300	411.18
Jamison, F. Robert and Judith Anne	10	71	900	4,500	455.60
Jacques, Robert				1,800	151.20
Jensen, Peter W. and Hazel L.	40	23	225	2,100	195.30
Jensen, Robert R. and Louise A.	37	11	495	6,000	545.58
Jewell, Alfred D. and Irene R.	5	54	330	1,200	128.52
Jewett, Farnsworth S. and Violet K.	20	37	2,200	2,100	361.20
Jewett, Violet	19	3	170		14.28
Johnson, Katherine E.	5	9	330	1,800	178.92
Jewett, Gilbert	20	37		1,800	151.20
Johnson, Marion P. and Harold W.	49	46	6,690		561.96
Johnson, Rachel	14	81	270		22.68
Johnson, Rachel	2	3	450		37.80
Johnson, Rachel	14	23	380		31.92
Johnson, Rachel	14	13	1,500	300	151.20
Johnson, Rachel L. and Rupert G.	14	13A	900	4,050	415.80
Johnson, Rupert G.	60	304	600		50.40
Jones, Carrie	33	24	900	1,050	163.80
Jones, Margaret W.	35	12	900	1,950	239.40
Jones, Richard N. and Patricia M.	4	12	330	3,600	330.12
Jones, Wilton W. and Judith M.	23	19	330		27.72
Jones, Wilton W. and Judith M.	33	20	600	3,900	378.00

	Map	Lot	Land	Build.	Tax
Jones, Wilton W. and Judith M.	1	9	180		15.12
Jordan, John S. and Birdine L.	41	34	900	3,600	378.00
Jordan, Charles E. and Judith M.	36	45,45A	330	1,050	115.92
Jordan, Edward F., Jr., Heirs	25	32	750	1,200	163.80
Jordan, Lester and Marjorie				600	50.40
Josephsen, Arnold and Beryl	13	74	1,065		89.46
Josephsen, Arnold and Beryl	17	19	410		34.44
Josephsen, Arnold and Beryl	13	68	330	900	103.32
Josephsen, Beryl	13	18	940		78.96
Josephsen, Beryl	16	17A	495		41.58
Josephsen, Beryl	16	2B	720		60.48
Josephsen, Beryl	46	5	2,880		241.92
Josephsen, Beryl	13	93A	65		5.46
Josephsen, Beryl	13	84A	1,370		115.08
Joyce, Peter	4	11D	330	3,600	330.12
Kalil, Charles A.	40	38	975	3,750	396.90
Kalil, Charles A.	42	21	750	1,800	214.20
Kaye, Albert	33	27	600	600	100.80
Kaye, Albert A. and Wealthy	8	29	1,085		91.14
Kelly, Allan H. and Frances	5	51	330	2,700	254.52
Kennedy, Arthur R., Jr. and Virginia A.	19	14	750	1,800	214.20
Keniston, Arthur L. and Nancy L.	27	9	330	4,800	430.92
Kenney, Aubrey E.	40	30	225	225	37.80
Kenney, Aubrey L.	41	28	1,200	3,750	415.80
Kenney, Donnbeth	13	27	495	1,500	167.58
Kennie, Edward E. and Norma E.	57	27	1,200	2,400	302.40
Key Developers	14	90	1,100		92.40
Key Developers	37	87	350	11,000	953.40
Kennie, Robert L. and Annie M.	4	1B	330	3,600	330.12
Kimball, Asa B. and Roberta L.	6	89	945	6,000	583.38
Kiernan, Christopher M. and Margaret C.	63	30	330	4,800	430.92
Kitchen, Lucy B.	5	10	495	1,800	192.78
King, Douglas				1,800	151.20
Klein, Marilyn L.	41	13	930	3,000	330.12
Knudsen, Stephen A. and Jeannine L.	10	25A	495	4,000	377.58
Knudsen, Richard L. and Brenda L.	10	23	495	3,300	318.78
Kochocki, Frederick F. and Priscilla	6	62	720	2,400	262.08

	Map	Lot	Land	Build.	Tax
Kruger, Fred R. and Ruth D.	47	34	1,200	1,800	252.00
Kruper, John	50	4	245	2,550	234.78
Lane, Virginia and Judkins, Marcia	5	42		2,100	176.40
Lagassie, Leo J.	5	42		1,500	126.00
LaBreck, Richard E. and Judith A.	10	27C	495	4,200	394.38
Labbe, Joseph	34	21	330	100	36.12
Labby, Randolph	27	35	330	750	90.72
LaBrecque, Richard P. and Mary L.	63	14,15	505	4,200	395.22
LaChance,Ronald E.	57	35	1,800	4,325	514.50
LaChance, Ronald E.	57	76	245		20.58
LaFleur, Alexander R. and Marjorie F.	20	24	5,500		462.00
Lamson, Leigh S. and June G.	37	12	495	6,000	545.53
Landry, Raymond and Anna F.	33	44	900	4,200	428.40
Lane, Randolph C. and Pearl K.	25	38	750	2,100	239.40
Lane, Urban	5	42		1,800	151.20
Langley, Donald A. and Eva M.	10	83	910	2,400	278.04
LaPierre, Clifford K. and Jean Marie	38	10	330	3,600	330.12
Larry, John A. and Kathleen M.	41	27A	600	4,500	428.40
Larrabee, Dorice V. and Meserve, Earl L., Jr.	52	10	2,400	1,800	352.80
Laskey, George M. and Pamela S.	14	73	900	1,500	201.60
Lauroteen, Edward R.	14	56	900	2,400	277.20
Lawson, George D. and Wendy J.	65	1E	495	4,500	419.58
Leary, Norita	6	10	495		41.58
Leavitt, Earle M. and Ruth E.	6	9	515	2,400	244.86
Lee, Carolyn and Bruce	20	46	495	2,400	243.18
Legere, Fred, Sr.	18	12	495	150	54.18
Letarte, Paul and Deborah J.	5	19B	330	1,500	153.72
L'Heureaux, Bernard	3	66A	495	3,600	343.98
Levasseur, Paul N.	6	37	515	1,950	207.06
Levasseur, Paul N.	6	37		1,350	113.40
Levine, Robert M.	20	52	980	5,400	535.92
Lewis, Rex W. and Rosalind D.	14	91	570	4,500	425.88
Levesque, Ethan R. and Sandra L.	21	2	330	4,200	380.52
Libby, Arthur J. and Carolyn G.	19	22	330	1,200	128.52
Libby, Arthur J.	19	23	330	3,000	279.72
Libby, Arthur J.	19	24	495	600	91.98
Libby, Arthur W.	1	17	1,540	2,700	356.16

	Map	Lot	Land	Build.	Tax
Libby, Arthur W.	2	41	85		7.14
Libby, Arthur W.	1	1	450		37.80
Libby, Brian				1,500	126.00
Libby, Clifford W. and Hazel B.	5	47	510	1,500	168.84
Libby, Clifford W.	19	25	495	1,800	192.78
Libby, Clifford E. and Mary	21	9	245	1,800	146.58
Libby, David A.	19	20A	495		41.58
Libby, Daniel H.	13	12	700	1,200	159.60
Libby, Daniel R.	3	21	125		10.50
Libby, Daniel R. and Kathryn D.	3	12A	495	3,300	318.78
Libby, Edna	18	14	495		41.58
Libby, Elise M.	19	27	330	450	65.52
Libby, Fred H., Jr.	19	26	1,450	2,100	298.20
Libby, George E. and Lorraine S.	52	4	3,400		285.60
Libby, George E. and Lorraine S.	52	18	330	1,200	128.52
Libby, W. Gordon	20	58	2,300	1,800	344.40
Libby, Herbert L. and Elsie M.	27	34	495	1,200	142.38
Libby, Kerry A. and Donna G.	32	22	600	2,400	252.00
Libby, Lloyd A.	41	35	600	2,400	252.00
Libby, Lucy M.	2	54	840		70.56
Libby, Lucy M.	2	55	1,275	2,850	346.50
Libby, Mary	13	6	495	150	54.18
Libby, Mary L.	3	29	495	1,350	154.98
Libby, Mary L., Clifford and Lewis C.			10		.84
Libby, Mildred A.	13	58	125		10.50
Libby, Peter M.	35	33	900	3,000	327.60
Libby, Prentice, Heirs	13	25	875		73.50
Libby, Prentice, Heirs	13	55	505	1,200	143.22
Libby, Walter H., Jr., and Diane E.	3	65	500	1,650	180.60
Libby, William E. and Claudia A.	19	59	585	1,800	200.34
Libby, William F. and Florence A.	14	64	905	2,400	277.62
Linnell, Arthur D. and Marilyn	21	7	495	4,800	444.78
LoBue, John	37	19	495	2,400	243.18
Loeffler, John and Mary E.	36	40	600	2,700	277.20
Lafaso, Salvatore J. and Judith A.	40	42	600	2,550	264.60
Lofgren, Peter O. and Theresa M.	6	95	495	1,800	192.78
Lofgren, Peter O.	23	5	360		30.24
Logan, Robert Y. and Janet J.	41	3	900	3,900	403.20
Logan, Robert Y., Sr.	10	16	905	1,500	202.02
Lovering, F. Clayton and Anna A.	17	5A	495	1,800	192.78

	Map	Lot	Land	Build.	Tax
London, Donald	5	42		1,800	151.20
Low, Cecil W. and Ruth V.	41	18	450	1,800	189.00
Low, Warren B. and Julia H.	43	18	245	1,200	121.38
Luce, Edgar I. and Ada	35	24	900	3,000	327.60
Lucier, Leon	5	41	515	3,000	295.26
Lugdon, Lynwood M. and Mary E.	5	7	495	1,800	192.78
Lund, Elmer V. and Marie	17	13	510	1,800	194.04
Lund, Mildred L.	58	2	4,800	4,950	819.00
Lysaught, Edith A.	21	62	750	2,250	252.00
Long, Earle E., Jr.			495	1,500	167.58
Libby, Alfred W.	20	58	600		50.40
Low, Franklin R.	5	42		1,500	126.00
Libby, Alfred W.	9	33	155		13.00
Maine Wood Products Corp.	7	21	1,895	9,450	952.98
Maley, John A.	10	29	500	2,250	231.00
Maloney, Donald E. and Anna Marie	65	6D	330	2,100	204.12
Marean, Carl A. and Jane W.	10	27A	15		1.26
Marean, Clifton E. and Carroll S.	6	39	550	4,200	399.00
Marean, Clifton E. and Carroll S.	10	27C	430		36.12
Marean, Clifton E. and Carroll S.	6	50	495		41.58
Marean, Donald G. and Linda L.	36	15	930		78.12
Marean, Donald G. and Linda L.	10	59	900	3,900	403.20
Marean, Donald G. and Linda L.	26	40	750		63.00
Marean, Ethel E., Heirs	10	27	2,080	2,400	376.32
Marean, Herbert C.	5	58	540		45.36
Marean, Herbert C.	10	22A	525		44.10
Marean, Herbert C. and Ralph L.	10	25	770		64.68
Marean, Herbert C.	27	5	330	1,200	128.52
Marean, Herbert C.	10	22	2,720	4,200	581.28
Marean, Iva S.	29	5	125		10.50
Marean, Iva S.	46	6	2,700		226.80
Marean, Iva S.	14	18A	175		14.70
Marean, Iva S.	14	24A	50		4.20
Marean, Iva S.	9	3	100		8.40
Marean, Iva S.	9	57	1,190		99.96
Marean, Iva S.	10	44	2,185		183.54
Marean, Iva S.	10	52	2,340	3,900	524.16
Marean, Iva S.	13	1	5,635		473.34

	Map	Lot	Land	Build.	Tax
Marean, Iva S.	14	5	940		78.96
Marean, Iva S.	14	7	1,710		143.64
Marean, Iva S.	14	10	205		17.22
Marean, Iva S.	14	71	975		81.90
Marean, Iva S.	16	14	345		28.98
Marean, Iva S.	16	15	805		67.62
Marean, Jane H.	13	24	535	3,600	347.34
Marean, Neal R.	10	57	900	2,700	302.40
Marean, Neal R. and Bevalie A.	10	56	900	1,350	189.00
Marean, Ralph L.	36	35	600	2,400	252.00
Marshall, James R. and Shirley E.	20	9	590	3,900	377.16
Marshall, James R. and Shirley E.	20	10	580	2,400	250.32
Martens, John A. and Anita J.	64	12	330	1,800	178.92
Martin, Donald				2,100	176.40
Marston, Mildred L.	28	13	60		5.04
Marston, Mildred L.	28	10	975		81.90
Marston, Mildred L.	5	66	1,210	2,400	303.24
Marquis, Wayne	14	90E	495	4,500	419.58
Matthews, Donald C. and Helen P.	21	12	330	3,600	330.12
Mead, Romona	40	37	450	3,600	340.20
Merrill, Richard B. and Olive M.	13	59	495	1,200	142.38
Merrithew, Viola	29	41	245	1,500	146.58
Merrill, Larry and Baerbel	41	25	495	1,800	192.78
Meserve, Earl L., Jr. and Larrabee, Dorice V.	19	11	645	3,450	343.98
Meserve, Edwin and Freda	33	25	600	900	126.00
Meserve, George W. and Susie	17	14	265		22.26
Meserve, George W. and Susie	17	13	985	1,500	208.74
Meserve, Maynard L. and Barbara E.	10	66	450	3,300	315.00
Meserve, William R., Heirs	32	29	930	3,900	405.72
Metcalf, Richard W. and Janet M.	6	59	1,505	2,400	328.02
Metcalf, Richard W. and Janet M.	42	16	3,000	1,800	403.20
Metcalf, Terrance S. and Anita F.	10	99	495	3,000	293.58
Metivier, Gillis and Martha	35	8B	900	6,300	604.80
Miele, Constance	19	28	510	1,800	194.04
Miller, Leon B.	33	16	450	900	113.40
Millett, Robert C. and Barbara L.	35	1	495	3,000	293.58
Merrill, Robert E. and JoAnne	3	42	500	4,500	420.00
Milliken, Elwood R., Jr. and Joyce A.	37	10	495	6,000	545.58
Milton, Lewis G. and Victoria M.	26	62	495	1,800	192.78
Milton, Stanley O. and Phyllis M.	30	44	330	3,000	279.72

	Map	Lot	Land	Build.	Tax
Milton, Stanley O. and Phyllis M.	30	43	245	1,200	121.38
Miner, Donald, Jr. and Sally	32	5	225		18.90
Miner, Ronald R. and Sandra M.	2	10	330	3,600	252.00
Miner, Gene L. and Beverly A.	5	74	495	3,300	318.78
Mitchell, Albert W. and Margaret	18	8	495	1,800	192.78
Mitchell, Walter S.	8	40	495	1,500	167.58
Mixer, Douglas	5	42		1,800	151.20
Mooers, William C., Jr. and Loulie H.	5	19,6	330	1,500	153.72
Moody, Ronald H. and Sheila L.	2	41H	495	3,600	343.98
Moore, Charles H.	57	54	1,200	4,200	453.60
Moore, William H. and Judith A.	6	72	505	3,900	370.02
Mores, Carl W. and Jeanne	40	39	600	2,700	277.20
Mores, Carl D. and Jennie G.	40	40	150		12.60
Morgan, Theodore W. and Barbara A.	3	54	540	4,500	423.36
Morgan, John H.	49	2A	330	2,100	204.12
Morgan, Ruby				1,500	126.00
Morrell, Philip L.	34	15	1,010	1,200	185.64
Morrell, Rosabelle M.	18	17	660	1,350	168.84
Morrell, Rosabelle M.	5	57	190		15.96
Morrell, Sheldon J. and Christone L.	33	19	600	3,000	302.40
Morrell, Wilfred K. and Betty M.	17	46	525	1,450	165.90
Morton, High N.	58	5	3,120	7,650	904.68
Morton, Vernon E. and Judith A.	51	37	2,230	1,575	319.62
Morton, Thomas				1,800	151.20
Morton, Vernon E. and Judith A.	51	36	2,400	2,100	378.00
Morton, Vernon E. and Judith A.	51	48,50	495		41.58
Morse, Kendall E. and Lois B.	65	10,11B	495	4,500	419.58
Mosley, Howard E., Jr. and Mariam	13	63	560		47.04
Mosley, Neal W. and Alice P.	6	67	520	2,700	270.48
Moses, S. Preston and Doris F.	63	25	2,400	6,000	705.60
Moulton, Willard R. and Pauline T.	39	6	900	3,900	403.20
Moulton, Willard R.	2	49	345		28.98
Moulton, Frances	3	10	520	1,200	144.48
Moxcey, Clifton and Elaine	57	31	2,400	2,700	248.20
Mucci, James N. and Jessie L.	10	43	2,340	600	246.96
Mucci, James N. and Jessie L.	40	9	900	900	151.20
Mucci, James N. and Jessie L.	6	74	210		17.64
Mucci, James N. and Jessie L.	40	41	600	2,400	252.00

	Map	Lot	Land	Build.	Tax
Mucci, Lawrence D. and Rae L.	37	2	495	3,600	343.98
Munson, Louis A. and Helen M.	28	17	1,875	1,800	308.70
Murphy, Clayton D.	22	38	330		27.72
Murphy, Clayton D.	22	21	2,250	2,700	415.80
Murphy, John J. and Susan M.	3	46	535	2,700	271.74
Murphy, Sandra J.	13	52	330		27.72
Murch, Leon	5	42		1,500	126.00
Myers, Ray and Glenna	31	12	600	1,800	201.60
Myrick, Arland, Sr.	5	42		2,100	176.40
Myrick, Arland, Jr.	5	42		1,800	151.20
Murch, Valmont	5	42		1,800	151.20
Murray, Wallace and Eleanor	46	24,18	245		20.58
MacDougall, Duncan L.	17	36	1,320	1,350	224.28
MacDougall, Duncan L. and Grace E.	13	87,89	670	300	81.48
MacGrath, Constance D.	57	3	4,320	5,100	791.28
MacGrath, Constance D.	57	105	330		27.72
MacLennon, Albert E.	55	4	2,160	2,700	408.24
MacWhinnie, Clifford L. and Mary A.	3	20	850	2,550	285.60
McCubrey, Arthur K. and Mary P.	48	75	330		27.72
McCubrey, Arthur K. and Mary P.	16	31	755	3,600	365.82
McDonald, Alice	13	71	495	450	79.38
McGonagle, Frederick T. and Sheila	37	13	495	6,000	545.58
McGauflin, Louis J. and Marion T.	5	41	495	1,950	205.38
McHugh, Peter F. and Peggy E.	2	28	30		2.52
McHugh, Peter F. and Peggy E.	2	25	590	4,500	427.56
McKenney, Everett N. and Mildred L.	38	8	600	3,600	352.80
McKnight, Esley J. and Margaret	20	14	330	1,650	166.32
McLaughlin, Anthony V. and Barbara L.	35	30	600	3,600	352.80
McNamara, Shirley	10	67	450	3,600	340.20
MacNeeley, Joseph W. and Louise E.	50	17	910	1,350	189.84
MacNeeley, Joseph W. and Louise E.	50	115	125	1,200	111.30
McNutt, Dorothea	13	76	550	2,100	222.60
McNutt, Dorothea	16	29	1,070	900	165.48

	Map	Lot	Land	Build.	Tax
McNutt, Dorothea	16	28	700		58.80
McNutt, Dorothea	16	25	70		5.88
McNutt, Dorothea	47	7	330		27.72
McNutt, Dorothea	47	10	2,400		201.60
McNutt, David R.	17	10	655	3,000	307.02
McNutt, David R.	47	13	125		10.50
McNutt, David R.	47	14	125		10.50
MacVane, Leon B. and Lois E.	31	21	600	2,400	252.00
McWeeney, James	14	90F	495	4,200	394.38
Napolitano, Michael R. and Donna A.	3	38A	495	3,300	318.78
Needham, Delmar, Jr.	5	42		1,800	151.20
Nelson, Stanwood C.	10	85	2,825	1,800	388.50
Nevelle, Forest E. and Julie C.	5	19,4&5	495	3,000	293.58
Newell, Robert A. and Gertrude	39	5	600	2,700	277.20
Newman, John E. and Rita	39	3	900	4,500	453.60
Newton, Richard	5	42		1,500	126.00
Newton, Everett E. S. and Arline T.	48	52	245	1,200	121.38
Nielson, Herbert C. andMary J.	20	50	580	3,150	313.32
Nichols, Timothy A. and Suzanne M.	19	5A	330	4,500	405.72
Nolan, Thomas J. and Pamela A.	41	13A	900	3,000	327.60
Norman, James W.	14	90	495	6,000	545.58
Norton, Carroll W. and Blanche P.	32	24	900	3,300	352.80
Norton, Ethel L.	50	102	615		51.66
Neihaus, Paul and Roberta J.	16	2A	720		60.48
Norton, John W. and Loretta J.	5	8D	495	1,950	205.38
Olsson, Vick	5	42		1,800	151.20
Ohlson, Robert A. and Marilyn F.	14	90B	330	4,200	380.52
Olsen, Patricia	50	16	1,200	1,500	226.80
Palmer, Dorothy B.	13	62	505	1,050	130.62
Parker, Barbara E.	28	15	745		62.58
Parker, Kenneth	19	7	555	150	59.22
Parker, Robert	64	19	330	1,800	178.92
Parker, Bessie, Heirs	8	13	900	2,700	302.40
Parker, Bessie, Heirs	33	6	675		56.70
Parker, Stephen	28	11		1,500	126.00
Parson, Dennis A. and Elaine A,	4	1A	495	4,200	394.38
Patch, Conrad S. and Agnes R.	14	85	905	3,600	378.42

	Map	Lot	Land	Build.	Tax
Paquette, Raymond P. and Sally M.	41	32	600	2,400	252.00
Payne, Austin	5	42		2,100	176.40
Peakell, Elden W.	14	48	600	2,700	277.20
Peare, Abbott A. and Geneva E.	2	13	495	1,500	167.58
Pederson, Ruhammah	3	31	60		5.04
Pederson, Ruhammah	3	36	495	2,400	243.18
Pellitier, Robert H. and Iris M.	57	25	1,200	2,850	340.20
Pellitier, Richard E. and Judith	65	80	330	4,200	380.52
Pendexter, Cyrus, Heirs	17	27	425		35.70
Pendexter, Cyrus, Heirs	16	4	175		14.70
Pendexter, Cyrus, Heirs	17	28	105		8.82
Pendexter, Cyrus, Heirs	16	5	265		22.26
Pendexter, Mary, Heirs	31	8	900	3,300	352.80
Pendexter, Peverly	7	6	55		4.62
Pendexter, Peverly	7	5	180		15.12
Pendexter, Peverly	2	17	300		25.20
Pendexter, Peverly	31	7	960	2,100	257.04
Pendexter, Peverly	31	19	450	1,050	126.00
Perez, Gustavo G. Jr., and Phyllis I.	23	13	675	2,400	258.30
Perham, Floyd	20	18	520	1,500	169.68
Perkins, Nellie A. and Ansel C.	2	16	125	2,700	237.30
Perry, David	5	42		2,100	176.40
Perry, Hiram and Frances S.	10	31	5,060	6,900	1,004.64
Perry, Hiram and Frances S.	10	19	1,375	600	165.90
Perry, Hiram and Frances S.	10	20	900	3,000	327.60
Perry, Lila M.	6	17	930		78.12
Peterson, Birge W., Jr.	21	38	4,125	2,700	573.30
Peterson, Birge W., Jr.	21	65	230		19.32
Peterson, John H.	2	50	655		55.02
Peterson, Raymond E. and Patricia	28	16	1,455	4,200	475.02
Peterson, Terri	5	42		2,100	176.40
Phinney, Ronald D. and Ethel M.	3	23	550	4,050	386.40
Phelan, Leo	5	42		1,950	163.80
Pike, Willard E. and Ruth L.	36	33	945	5,250	520.38
Pillsbury, James W. and Brenda D.	40	43	600	3,900	378.00
Pinkham, Margaret D.	46	15	4,370	1,800	518.28
Pinkham, Margaret D.	17	6	210		17.64
Pinkham, Margaret D.	17	7	850	3,000	323.40
Pinkham, Wendall W., 2nd	13	75	510	4,800	446.04
Pinkham, William, Melissa, Jane and Rebecca	13	73	515	2,700	270.06

	Map	Lot	Land	Build.	Tax
Plum, Marjorie A.	48	33	645		54.18
Plum, Marjorie A.	48	34	330		27.72
Plummer, Carol L.	3	41	495	4,200	394.38
Plummer, Guy W., Jr., and Jean D.	5	13A	595	1,800	201.18
Plummer, Donald I.	36	17	900	4,275	434.70
Plummer, Ruby E.	16	24	100		8.40
Plummer, Ruby E.	16	26	540	600	95.96
Plummer, Forrest A. and Renate	16	27	495	1,350	154.98
Plummer, Forrest A.	41	39	900	2,850	315.00
Plympton, Eva G.	32	25	600	2,700	277.20
Plympton, Michael	5	42		1,500	126.00
Plympton, David H., Jr.	32	26	600		50.40
Poirier, Joseph T. and Lillian T.	14	90J	495	4,800	444.78
Poirier, Robert A. and Jeannette	43	93	505	2,550	256.62
Pollock, George and Marion	36	19	945	4,875	488.88
Pomerleau, Raymond F. and Gloria I.	13	73	530	2,700	271.32
Poole, Marjorie	14	18	80		6.72
Poole, Marjorie L. and Atwood P.	6	41	130		10.92
Poole, Marjorie L. and Atwood P.	10	58	970	3,000	333.48
Poore, Harold M. and Irene L.	30	16	450		37.80
Poore, Harold M. and Irene L.	30	33	495	3,150	306.18
Porter, Jerome L. and Catherine A.	2	41G	495	3,600	343.98
Porter, Lester J. and Mauna S.	10	60	1,010	5,700	563.64
Potter, Wells M. and Eva M.	5	80	300	1,575	157.50
Potter, Wells M. and Eva M.	41	25A	35		2.94
Pottle, James and Muriel	27	39	495	1,800	192.78
Pratt, Kenneth A.	19	16	825	2,100	245.70
Pray, Mina	20	29	495	3,000	293.58
Proulx, Arthur G., Jr.	20	28	495	2,700	268.38
Proulx, Earle and Joan E.	20	40	495	3,000	293.58
Prout, F. Hamilton and Marguerite C.	30	46	125	1,500	136.50
Pullen, Diana A.	32	3	600		50.40
Pullen, Diana A.	32	4	600	3,300	327.60
Purtell, Edward J. and Christina D.	50	81	245	2,850	259.98
Pinault, Doris S.	6	71A	330	2,400	229.32
Porter, Roberta				1,800	151.20
Quinn, Dennis W.	64	22	330	1,000	111.72

	Map	Lot	Land	Build.	Tax
Quinn, William C. and Elizabeth S.	21	11	245	3,600	322.98
Radford, John W.	47	3	1,800	3,800	470.40
Rand, Harvey C. and Mary V.	4	11A	495	3,000	293.58
Rand, Josephine C.	9	52	705	3,000	311.22
Rand, Josephine C.	9	7	150		12.60
Rand, Josephine C.	9	34	735		61.74
Rand, Josephine C.	9	32	965		81.06
Randall, Maurice J.	9	4	530	2,100	220.92
Randall, Rufus C. and Faye P.	36	30	400		33.60
Randall, Rufus C. and Faye P.	10	93	330		27.72
Randall, Rufus C. and Faye P.	10	91	615	1,500	177.66
Randall, Rufus C. and Faye P.	6	81	90		7.56
Randall, Rufus C. and Faye P.	10	92	6,140	3,000	767.76
Randall, Rufus C.	10	89	1,400	4,500	495.60
Ranger, Howard L. and Mary E.	23	12	325	2,100	203.70
Ranger, Walter M.	55	2	2,160	4,500	559.44
Raymond, Barbara J.	50	121	245	1,650	159.18
Raymond, Howard W. and Lillian	30	25	950		79.80
Raymond, Howard W. and Lillian	30	26	375		31.50
Raymond, Robert and Janice	10	43		1,500	126.00
Reardon, John G., Jr. and JoAnne S.	43	103	720	3,150	325.08
Rees, Gary	5	42		2,100	176.40
Reitze, Charles A. and Marie A.	23	9	925	900	153.30
Reynolds, Leola W.	58	6	2,400	5,700	680.40
Rich, Harold W. and Annie B.	57	26	1,200	2,700	327.60
Rich, Harold W.	57	81	245		20.58
Rich, Lyman H., Heirs	13	22	2,005	1,800	319.62
Richard, Emma	28	9	6,190	5,700	998.76
Richard, Normand R.	28	8		2,100	176.40
Richards, Edward J. and Levine	14	12	1,300	6,000	613.20
Richardson, Everett A.	58	9	11,520	3,750	1,282.68
Richardson, Everett A.	20	21	8,735	4,200	1,086.54
Richardson, Everett A.	20	20	2,030	900	246.12
Richardson, Margaret D.	20	22	520	2,250	232.58
Richardson, Margaret D.	20	19	145		12.18
Richardson, Ralph L.	9	45	370		31.08
Richardson, Richard E.	56	14	510	3,600	345.24
Ridlon, Clifford A. and Joanne D.	54	2	2,400	4,950	617.40
Ridlon, Clifford A. and Joanne D.	65	41	495	900	117.18
Ridlon, Olive M.	33	21	450	2,100	214.20

	Map	Lot	Land	Build.	Tax
Riley, Arthur R., Jr. and Carol L.	14	76	900	3,000	327.60
Rines, Ernest D. and Simpson, Rachael	14	67	900	900	151.20
Ritchie, James M. and Lena C.	6	94	705	3,300	336.42
Ritchie, James M. and Lena C.	6	53	45		3.78
Robbins, Erland G. and Lillian M.	6	23	515	2,100	219.66
Roberts, Paul				1,500	126.00
Roberts, Richard A. and Louise B.	35	12,14B	900	3,000	327.60
Roberts, Richard A. and Louise B.	35	34	595	6,000	553.98
Roberts, Yvonne E.	14	21	770	1,800	215.88
Robertson, Richard	34	20		1,800	151.20
Robinson, Kenneth D. and Syndey C.	2	51	510	2,400	244.44
Robinson, Robert F. and Marion A.	32	15	900	3,750	390.60
Robinson, Arthur	5	42		2,100	176.40
Robinson, Colin	5	42		2,100	176.40
Rogers, Arthur L. and Sally	63	23	2,400	6,000	705.60
Rogers, Arthur L. and Sally	19	5	1,100	1,500	218.40
Rogers, Jennie G.	57	21	2,400	5,700	680.40
Rogers, Jennie G.	57	84	330		27.72
Rogers, Raymond L. and Patricia L.	33	45	600	2,850	289.80
Rogers, Sherman F. and Jean M.	3	44	800	4,000	403.20
Roma, Ernest M. and Jeannine	26	55	330	825	97.02
Roney, V. Edward and Elizabeth F.	26	24	1,500	3,300	403.20
Roney, Paul M. and Diane E.	26	20	1,250	2,100	281.40
Roney, Paul M. and Diane E.	26	33A	330		27.72
Ross, Paul L. and Patricia L.	10	30	1,425	1,500	245.70
Rootes, Minor R. and Nellie M.	35	8A	900	2,700	302.40
Rounds, Harlan E. and Evelyn	36	6	225	900	94.50
Roy, Richard L. and Gladys C.	6	2A	580	6,600	603.12
Roy, Donald L. and Arlene M.	17	44	340		28.56
Roy, Donald L. and Arlene M.	13	96	2,670	3,600	526.68
Rubins, Nina	26	14	1,500	1,050	214.20
Rubins, Talivaldis and Nina	26	15	765	1,200	165.06
Rubins, Talivaldis and Nina	33	35	900	3,300	352.80
Rulffs, George, Jr. and Dorothy M.	5	67	740	4,350	427.56
Rulffs, George, Jr. and Dorothy M.	5	68	20		1.68
Rumery, Walter N. and Lorna M.	63	8B&9B	495	4,500	419.58
Russell, Edmund G., Jr. and Margot E.	58	8	2,400	6,000	705.60

	Map	Lot	Land	Build.	Tax
Russell, George L. and Harriett L.	50	100	125	2,925	256.20
Rutke, Charles	19	17	330	2,700	254.52
Ridlon, Andrew, Heirs	7	1	1,910		160.44
Roper, G. Alan	19	33	795	3,450	356.58
Sanborn, Guy M.	33	32	900	3,300	352.80
Sanborn, Guy	3	24	260		21.84
Sanborn, Carl P., Jr. and Florence	6	24	330	1,800	178.92
Sanborn, Julia H.	32	9	600	2,550	264.60
Sanborn, Percy B. and Alice N.	3	51	210		17.64
Sanborn, Percy B. and Alice N.	41	7	900	2,700	302.40
Sanborn, Percy B. and Alice N.	41	36	1,200	4,050	441.00
Sanborn, Ralph B.	6	80	290		24.36
Sanborn, Ralph B.	13	45	1,250	1,800	256.20
Sanborn, Ralph B.	13	29	495	900	117.18
Sanborn, Robert E. and Mary L.	40	1	900	4,800	478.80
Sanborn, Virginia C.	27	38	495	2,100	217.98
Saunders, Newland I. and Dorothy P.	19	29	2,255	2,100	365.82
Saunders, Jon E. and Sherry A.	19	29A	505		42.42
Sawyer, David A. and Barbara	40	35	600	3,000	302.40
Sawyer, Dean L. and Susan J.	38	1	900	1,050	163.80
Sawyer, Donald H. and Eleanor M.	6	75	1,215	3,300	379.26
Sawyer, Earle L. and Gladys M.	26	63	330	1,050	115.92
Sawyer, Esther C.	56	29	245	1,800	171.78
Sawyer, Frank W. and Bessie H.	10	84	910	2,400	278.04
Sawyer, Ronald M. and Emma Louise	10	46	1,250	3,000	357.00
Scarborough, Addie H.	36	20	900	3,000	327.60
Schow, Dana F. and Joyce R.	6	11B	330	3,450	317.52
Seal, Chester, Jr. and Brenda	13	80A	330	2,400	229.32
Seaton, Carroll	13	60	670	600	106.68
Settell, Darrell L. and Loretta G.	14	88	505	2,700	269.22
Seymour, Walter L. and Virginia M.	2	12	1,080	2,700	317.52
Shaw, Etta	18	16	495	300	66.78
Shaw, Helene F.	24	28	60		5.04
Shaw, Helene F.	20	33	500	2,100	218.40
Shaw, Warren R.	13	53	495		41.58
Shaw, William C. and Janette A.	35	28	900	1,200	176.40
Sheldon, David W. and Susan K.	30	35	330	1,200	128.52
Sheldon, Peter L. and Ann G.	63	39	495		41.58

	Map	Lot	Land	Build.	Tax
Sheldon, Peter L. and Ann G.	20	10A	1,075	4,100	434.70
Shimer, Robert W., Jr. and L. Jane	65	9C,10C & 11C	505	6,800	613.62
Sheridan, Helen M.	51	6	330	3,900	355.32
Sheridan, Helen M.	51	19	380		31.92
Shirley, Thomas J. and Mary C.	10	27D	495	4,000	377.58
Simard, Jay E. and Virginia A.	37	16	330	3,600	330.12
Simmons, Charles W. and Clara B.	50	111	245	1,425	140.28
Simonson, Wilmer D. and Cecila M.	40	36	600	2,250	239.40
Simpson, Larry and A. June	33	37,6	600	3,900	378.00
Simpson, Larry and A. June	33	37,12	600	3,900	378.00
Simpson, Larry and A. June	15	4	1,070	7,275	700.98
Simpson, Larry and A. June	51	13	14,640	1,350	1,343.16
Simpson, Larry and A. June	4	6	940		78.96
Simpson, Larry and A. June	4	3	450		37.80
Simpson, Larry E. and A. June	15	3	555	6,000	550.62
Simpson, Larry E. and A. June	2	41A	495	3,600	343.98
Simpson, Elsie M. and Herbert P.	8	37	330	2,400	229.32
Slattery, Harry E. and Erma A.	10	53	600	3,300	327.60
Slocume Estates, Inc.	20	23	4,530	3,000	632.52
Smith, Alice	32	11	900	1,200	176.40
Smith, Barbara L.	10	63A	600	1,800	201.60
Smith, Clarence A.	10	63	930	3,300	355.32
Smith, David C. and Lois G.	6	11A	330	3,450	317.52
Smith, Ernest E. and Florence	8	44	2,035	1,950	334.74
Smith, Ernest E.	52	21	30		2.52
Smith, Florence A.	3	49	1,090	1,800	242.76
Smith, Florence L. and Russell G.	3	22	560	4,050	387.24
Smith, Fred M. and Ellen L.	10	26	495		41.58
Smith, Fred M. and Ellen L.	9	58	570	2,400	249.48
Smith, George F. and Mildred H.	8	28	495	1,200	142.38
Smith, Guy M.	1	2	1,500	2,400	327.60
Smith, Hattie	13	92	820		68.88
Smith, Hattie	13	34	100		8.40
Smith, Hattie	13	40	15		1.26
Smith, Hattie	13	43	265		22.26
Smith, Helen	46	20	2,400	5,850	693.00
Smith, Helen S.	26	23	330	450	65.52
Smith, H. Kenneth	14	25	840	1,500	196.56
Smith, Kenneth A. and Velzora	1	14	1,040	2,100	263.76
Smith, Kenneth A. and Velzora	1	16	495		41.58

	Map	Lot	Land	Build.	Tax
Smith, Manley B.	3	1B	400		33.50
Smith, Manley B.	10	95	600	3,900	378.00
Smith, Manley B.	10	34	765		64.26
Smith, Manley B.	10	37	1,830	5,325	601.02
Smith, Manley B.	6	32	1,985		166.74
Smith, Manley B.	6	45	325		27.30
Smith, Manley B.	2	53	1,350		113.40
Smith, Manley B.	3	43	825		69.30
Smith, Manley B.	14	77	150		12.60
Smith, Manley B.	14	46	75		6.30
Smith, Manley B.	14	2	1,555		130.62
Smith, Manley B.	10	97	1,660	5,400	593.04
Smith, Mary E.	2	37	625	2,100	228.90
Smith, Mary K. and Harry W.	57	19	2,400	2,700	428.40
Smith, Mary K. and Harry W.	57	86	245		20.58
Smith, Phillip and Blanche	38	4	600	1,200	151.20
Smith, Robert B. and Judith F.	4	11B	495	3,300	318.78
Smith, Robert C. and Margaret F.	3	50	950	1,650	218.40
Smith, Roger E.	8	41	515	1,500	169.26
Smith, Roger E. and Jean A.	8	5	1,065		89.46
Smith, Theon R.	33	38	1,100	3,000	344.40
Smith, Theon R.	33	37	900	1,800	226.80
Smith, Tucker and Mary	4	5	6,150	2,700	743.40
Smith, Tucker	8	3	710		59.64
Smith, Tucker	4	14	390		32.76
Smith, Tucker	4	25	115		9.66
Smith, Tucker	4	24	365		30.66
Smith, Wayne T. and Mary M.	63	31	495	3,600	343.98
Smith, Walter S., Heirs	19	13	30		2.52
Smith, Walter W.	18	6A	335		28.14
Smith, Walter H., Heirs	18	11	65		5.46
Smith, Walter W. and Mildred M.	10	4	900	2,700	302.40
Smythe, Walter C. and Carol Ann	65	9D	330	3,900	355.32
Snow, Philip M. and Jeanne R.	22	9	750	1,350	176.40
Snowden, Correy H. and Virginia D.	10	72	2,040	2,400	372.96
Soule, William A. and Ella C.	21	42	45		3.78
Spaulding, Beulah	37	6	495	1,050	129.78
Spencer, Richard A. and Alice B.	9	40	1,020	1,200	186.48
Spiller, Stanley W. and Viola P.	20	12	705	2,250	248.22
Spring, Marshall O. and Claudine S.	14	65	910	2,400	278.04

	Map	Lot	Land	Build.	Tax
Springer, Barry W.	43	9	2,400	1,950	365.40
Stack, Stephen P. and Patricia E.	41	13B	900	3,000	327.60
Stacy, Charles H. B. and Georgia T.	10	12	495	2,700	268.38
Standish Supermarket	36	8A	125		10.50
Standish Telephone Company	35	39	900	3,600	378.00
Standish Telephone Company	36	27	900	11,100	1,008.00
Standish Telephone Company	36	26	450		37.80
Stanley, Leslie V. and Bernice K.	6	84	505	1,050	130.62
Stanley, Rodney D. and Ann M.	3	67	515	3,000	295.26
Stanley, Walter E. and Elva L.	6	71	500	2,100	218.40
Stanton, Edward E. and Helen S.	20	51	955	3,600	382.62
Stanton, Edward E. and Helen S.	20	49	20		1.68
Staples, Raymond and Jean H.	10	87	1,240	5,400	557.76
Staples, Richard N.	18	22	560	1,800	198.24
Steeves, Frederick C. and Mary Lou	27	47	330	1,800	178.92
Stelt, Walter C. and Eva G.	27	14	1,195		100.38
Sterling, Ralph S. and Pearl V.	49	12	1,200	1,275	207.90
Stevens, Eleanor H.	35	31	900	3,300	352.80
Stevens, Josephine A.	5	42		1,800	151.20
Stevens, Leonard L. and Vera	3	28	975	2,700	308.70
Stevens, Wingate I.	6	11	1,050		88.20
Stewart, Robert	65	2B	495	4,200	394.38
Stickney, Frederic H. and Lorraine C.	29	33	1,425	4,050	459.90
Stickney, Frederic H. and Lorraine C.	29	40	330	900	103.32
Storah, Evelyn, Heirs	36	11	600	300	75.60
St. Jean, Lucien	5	42		2,100	176.40
St. Pierre, Emile E. and Kathleen M.	3	47A	495	1,350	154.98
Stocks, David E. and Florence A.	5	20A	330		27.72
Street, Nathaniel and Margaret C.	54	1	1,920	6,750	728.28
Strout, Rodney	5	42		2,100	176.40
Strickland, Carroll M.	41	29	900	3,000	327.60
Stuart, Eva	20	26	1,660		139.44
Stuart, Ronald J.	20	39	495	2,400	243.18
Stultz, Alfred C. and Irene A.	21	33	1,500	1,800	277.20
Sturgis, David R. and Lorraine M.	2	66A	450		37.80
Sturgis, David R.	2	45	525	3,300	321.30
Sturgis, James Harold and Linda D.	6	91	510	1,500	168.84

	Map	Lot	Land	Build.	Tax
Sturgis, Ralph L., Jr. and Florence C.	6	6	1,445	2,100	297.78
Sullivan, Florence L.	10	41	905	2,400	277.62
Sullivan, John L. and Gail L.	9	55	1,215	1,800	253.26
Camp Sunningdale, Inc.	45	9	14,400	30,000	3,729.60
Surette, Doris	40	13	225	2,400	220.50
Swain, Bert and Edna L.	37	1	525	900	119.70
Swan, Kenneth D.	21	64	750	1,800	214.20
Swan, Kenneth D.	21	8	10		.84
Swan, Kenneth D.	21	13	495	3,600	343.98
Swan, Kenneth D.	21	5	10		.84
Swan, C. Gertrude and Percy M.	21	10	330	4,200	380.52
Swendson, Russell G.	14	34	900	2,400	277.20
Sweetsir, Philip A. and Dianne R.	29	34	675	1,050	144.90
Swift, Grace	17	16	680	525	101.22
Swift, Grace	17	15	70		5.88
Swiger, Eugene R. and Carol L.	43	16	495	1,500	167.58
Satchock, Igor	5	42		1,800	151.20
Stuart, William	5	42		1,800	151.20
Sabasteanski, Walter V. and Jean R.	6	52	550	1,050	134.40
Schofield,Arthur F. and Marguerite B.	14	47	450	2,550	252.00
Sturgis, Norita F. and Ralph L., Jr.	3	79	120		10.08
Tanguay, Arsene	5	42		1,800	151.20
Tanguay, Roger A. and Joyce B.	23	1	900	1,500	201.60
Targett, Robert	5	42		2,100	176.40
Taylor, Eldon W. and Nellie	2	19A	495	1,500	167.58
Taylor, Harry L.	4	22	290		24.36
Taylor, Harry and Larry	33	23	900	600	126.00
Tenney, Mrs. Lois	21	6	245	3,150	285.18
Thomas, Edgar W.	19	2	2,195	3,000	436.38
Thomas, Frank W. and Arlene M.	19	9	730	2,700	288.12
Thomas, Fred E. and Daisy T.	9	29	770	1,800	215.88
Thomas, George R.	5	74		2,100	176.40
Thombs, Gilbert H. and Rita R.	50	77	245	1,200	121.38
Thombs, Gilbert H. and Rita R.	50	15	840	1,050	158.76
Thombs, Dorothy E.	35	19	600	3,600	352.80
Thompson, Fred W., Jr. and DeWitt, Diana L.	6	30	525	1,950	207.90
Thompson, Fred W., Jr. and DeWitt, Diana L.	6	28	505		42.42

	Map	Lot	Land	Build.	Tax
Thompson, Harvey T. and Marion E.	2	15	45		3.78
Thompson, Marion E.	2	14	330	2,400	229.32
Thompson, Marion E.	2	19	325		27.30
Thompson, Henry E.				150	12.60
Thompson, Raymond G.	10	35	1,020	2,400	287.28
Thompson, Raymond G. and Richard C.	10	28	140		11.76
Thompson, Raymond G. and Richard C.	36	21	1,640	4,200	490.56
Thompson, Richard C. and Betty L.	10	13	910	4,200	429.24
Thorne, Everett J. and Helen	40	22	450	1,800	189.00
Thorne, Everett J.	2	66	2,000		168.00
Thorne, Maurice M.	2	46	690	1,800	209.16
Thorne, Merritt T. and Julia A.	13	65	495	2,100	217.98
Thorne, Robert	5	77	70		5.88
Thorne, Robert E. and Marjorie M.	4	26	575	3,150	312.90
Thorne, William M., Heirs	40	12	900	2,400	277.20
Tibbetts, Edward N. and Barbara A.	3	11	520	1,650	182.28
Tibbetts, Lawrence W., Jr.	14	90D	495	4,200	394.38
Tiedemann, William D. and Janet B.	35	29	985	3,000	334.74
Tiedemann, William D. and Janet B.	7	15	105		8.82
Tidemann, William D. and Janet B.	7	17	2,405	300	227.22
Tiedemann, Janet R. and Pease, Jay R.	22	2	750	1,500	189.00
Titcomb, Elbridge C. and Natalie G.	48	26	2,615	8,700	950.46
Tolman, Orey A.	57	29	1,630	3,000	388.92
Tompson, Arthur D. and Coralie J.	10	73	495	3,000	293.58
Tompson, Hilda	13	66	990	1,800	234.36
Tompson, Hilda and Albert	17	5	540		45.36
Tompson, Hilda and Albert	17	4	3,090	2,700	486.36
Tompson, Richard W. and Annette L.	6	77	495	3,900	369.18
Towle, George F., Jr. and Marilyn L.	6	25	500	1,500	168.00

	Map	Lot	Land	Build.	Tax
Tozier, Louise West	13	4	595	300	75.18
Turcotte,Gordon W. and Deanna L.	2	41B	495	1,500	167.58
Turcotte, Lillian A.	34	17	495		41.58
Turcotte, Lillian A.	34	16	510	2,100	219.24
Turner, Lance E. and Karen L.	63	12	600	4,450	424.20
Twombly, Albion L. and William M.	3	18	460		38.64
Twombly, Albion L. and William M.	3	17	980	1,800	233.52
Twombly, George C.	36	16	1,200		100.80
Twombly, George C.	36	37	1,380	1,500	241.92
Twombly, George C.	36	38	450		37.80
Thompson, Lester A.	63	21	2,400	3,000	453.60
Tripp, Richard A. and Carmelia A.	36	28	450	4,800	441.00
Upham, James				1,800	151.20
Usher, Margaret, Heirs	3	6	715	2,700	286.86
Usher, Margaret, Heirs	3	6	495	1,800	192.78
Usher, Merle R. and Janice M.	6	90	505	2,550	256.62
Usher, Merle R. and Janice M.	6	85	745	3,000	314.58
Varney, Kenneth E. and Carol Ann	65	3B	495	3,900	369.18
Varney, Marion	42	11	1,240		104.16
Verrill, Lloyd	41	27	600	2,700	277.20
Verrill, William				1,500	126.00
Vermilyea, George	5	42		1,800	151.20
Viles, Paul A. and Ona E.	48	81	330		27.72
Viles, Paul A. and Ona E.	48	82	495		41.58
Viles, Paul R. and Ona E.	48	74	330	1,500	
Wadsworth, Jessie G.	45	7	7,560	9,000	1,391.04
Wadsworth, Jessie G.	45	8	7,830	2,100	834.12
Waite, Robert E. and Myrtice R.	40	29	450	3,600	340.20
Wagner, Michael	5	42		1,800	151.20
Walker, Lawrence C.	6	100	2,780	12,150	1,254.12
Walker, Lawrence C.	6	101	125	1,200	111.30
Walker, Paul L.	25	9&10	660	1,200	156.24
Walker, Paul L.	40	20	900	3,600	378.00
Walker, Paul L.	41	2	900	1,800	226.80
Walker, Paul L.	25	8	330		27.72

	Map	Lot	Land	Build.	Tax
Walker, Philip G. and Ellen G.	33	41	915	3,600	379.26
Walker, Robert F., Jr. and Brenda C.	39	8	600	3,600	352.00
Wall, Francis G. and L. Rita	46	7	2,610	4,950	635.04
Wallace, Elsie M.	16	3	325		27.30
Wallace, Elsie M.	13	77	845	1,650	209.58
Waltz, Donald Edward and Avis Jean	10	54	600	3,600	352.80
Waltz, Donald E. and Avis J.	26	4	750	1,500	189.00
Ward, Ellery H., Jr. and Nellie	7	12A	595	2,100	226.38
Ward, Herschel A. and Edith A.	40	44	600	1,800	201.60
Ward, William M. and Betty M.	8	31	1,435	3,350	401.94
Ward, William M. and Betty M.	35	26	600	600	100.80
Ward, William M. and Betty M.	8	30	560	300	72.24
Ward, William M., Jr. and Linda	8	31A	495	3,000	293.58
Ware, Harold L.	14	50	1,200	1,800	252.00
Warren, Harold W. and Marion G.	7	9	945	3,000	331.38
Waterman, Byron C.	6	66	210		17.64
Waterman, Byron C.	3	72	1,140		95.76
Waterman, Byron C.	6	4	65		5.46
Waterman, Byron C.	6	56	1,595		133.98
Waterman, Byron C.	6	64	125	1,500	136.50
Waterman, Byron C.	6	92	450		37.80
Waterman, Byron C.	14	75	900	900	151.20
Waterman, Keith A.	10	13	1,020	3,850	409.08
Waterman, Keith A. and Evelyn S.	3	82	145		12.18
Waterman, Keith A. and Richard	22	11A	2,250	1,800	340.20
Waterman, Keith A.	22	11	330		27.72
Watson, Paul and Sue	41	10	900	2,700	302.40
Watson, Clara P.	40	21	900	1,800	226.80
Watts, H. Stanley, Jr., and Jean Sally	41	19	450	1,500	163.80
Weatherby, Aubrey L. and Isabel J.	27	31	495	1,200	142.38
Webb, Lavina	30	20	900	1,800	226.80
Webb, Robert P.	30	23	715	1,200	160.86
Webber, Claude E., Jr. and Joline W.	36	14	900	4,200	428.40
Weber, Edward L. and Anita C.	27	45	330		27.72
Wedge, Nellie L.	41	40	1,200	3,600	403.20
Weeman, Carl C.	2	36	750	2,550	277.20
Weimer, George E. and Rita D.	14	90C	495	3,900	369.18
Waisanen, David and Ruth	10	72A	925	3,200	346.50

	Map	Lot	Land	Build.	Tax
Wescott, Charles H. and Hazel C.	17	8	735	2,100	238.14
Wescott, Arthur S.	14	86	2,155	4,800	584.55
Wescott, Charles H. and Hazel C.	16	16	1,805		151.62
Wescott, Charles H. and Hazel C.	17	9	285		239.94
Wescott, Dana L. and Nancy E.	10	35	900	3,900	403.20
Wescott, Donald C.	6	71A	495	4,200	394.38
Westcott, Evelyn	7	1	685	600	107.98
Westcott, Evelyn	32	1	900	2,400	277.20
Westcott, Evelyn	33	36	925	3,300	354.90
Westcott, Guy S. and Evelyn W.	25	26	1,500		126.00
Wescott, Ina	40	7	600	1,500	176.40
Wescott, Levi E.	20	38	2,645	3,600	524.58
Wescott, Philip N., Jr. and Marguerite	58	12	2,205	9,000	941.22
Wescott, Thomas B. and Nancy E.	38	9	330	3,000	379.72
West, Russell R. Sr. and Alice M.	26	44,58A	330	1,350	141.12
Westberry, Richard A. and Sara L.	32	8	600	2,250	264.60
Wetherby, Ralph H. and Patricia M.	27	18	330	4,880	430.92
Wheeler, Arthur A. and Arlene K.	22	42	490	2,700	267.96
Wheeler, Cecil L. and Florence W.	54	3	2,400	4,500	579.60
White, Julian	20	15	495	1,350	154.98
White, Stanley J.	57	7	1,200	1,500	226.80
Whitman, Paul and Ernestine H.	20	53,55	530	1,200	145.32
Whitnet, Andrew R., Heirs	9	26	1,505	1,650	265.02
Whitney, Arnold H. and Blanche C.	51	1	330	1,950	191.52
Whitney, Arnold H. and Blanche C.	51	34	2,400	4,350	567.00
Whitney, Herbert L.	40	3	900	2,100	252.00
Whitney, Marion	10	14	2,070	4,500	551.88
Whitney, Marion C.	36	8	1,800	9,900	982.80
Whitney, Marion C.				1,500	126.00
Whitney, Marion C.	36	2	600	900	126.00
Whitney, Marion C.	5	25	80		6.72
Whitney, Marion C.	24	19	125		10.50
Whitney, Marion C.	24	25	125		10.50
Whitney, Marion C.	10	7	345		28.98

	Map	Lot	Land	Build.	Tax
Whitney, Marion C.	13	13	2,350		197.40
Whitney, Marion C.	16	33	1,210		101.64
Whitney, Marion C.	9	51	55		4.62
Whitney, Verne, Heirs	10	77	1,370	1,200	215.68
Whittier, Philip P. and Gladys R.	31	24	1,600		134.40
Wild Acres Turkey Farm	8	4	720		60.48
Wild Acres Turkey Farm	11	3	375		31.50
Wild Acres Turkey Farm	11	1	15,920	19,950	3,013.08
Wild Acres Turkey Farm	7	16	115		9.66
Wilder, Harold V. and Christine P.	40	28	600	3,600	352.80
Wilkins, Ernest G.	41	30	900	3,600	378.00
Willard, Harold H. and Muriel B.	34	9	900		75.60
Willard, Harold H. and Muriel B.	34	10	900	1,800	226.80
Williams, Carl	5	42		1,800	151.20
Wilmot, Arthur	5	42		1,800	151.20
Winchenback, Steven R.	64	21	330	1,500	153.72
Wingren, Carl A. and Anna L.	54	7	3,840	7,500	952.56
Wilson, Donna	38	6	450	3,000	289.80
Wilson, Carroll, Jr.	5	42		2,100	176.40
Wood, Lawrence K.	5	79	500	3,000	294.00
Wood, Lawrence B. and Rosemary	10	24	585	2,700	275.94
Wood, William D. and Joan E.	37	87,22	900	6,000	579.60
Woodbrey, Audrey P.	40	14	1,200	5,400	554.40
Woodbrey, Audrey P.	40	16	330	300	52.92
Woodbrey, Audrey P. and Herbert H.	14	84A	950	6,000	583.80
Woodbrey, Herbert H. and Audrey P.	40	33	1,860	12,000	1,164.24
Woodbrey, Mary	38	7	450		37.80
Woodbrey, Mary L.	40	15	600	2,700	277.20
Woolett, Nancy	14	90B	495	4,200	394.38
Woolett, Bruce D. and Nancy	14	20	675	6,600	611.10
Wright, Curtis C.	30	4	1,500	1,875	283.50
Wright, Curtis C. and Claire R.	5	72	810	2,100	244.44
Wright, Richard C.	35	26	1,130	5,400	548.52
Wright, Richard C.	6	84A	200		16.80
Wyman, Pauline A. and Robert W.	1	3	1,365	2,700	341.46
Wyman, Pauline A. and Robert W.	1	12	110		9.24
Wyman, Richard P. and V. Janice	6	34A	495	3,600	343.98
Whitten, Fred	57	34	3,600	6,450	844.20
Whitten, Fred	57	77	330	3,000	279.72

	Map	Lot	Land	Build.	Tax
Woodsome, Lottie	40	4	900	2,100	252.00
Woodsome, Lottie	41	4	450	2,550	252.00
Woodsome, Lottie	14	59	125		10.50
Woodsome, Lottie	14	45	995		83.58
Yankowsky, William, Jr. and Roberta F.	6	20	580	2,100	225.12
Yankowsky, Helen E.	41	23	245	1,500	146.58
Yates, Gary C. and Andrea L.	41	37	600	1,575	182.70
Yates, Ralph and Hefler, Lillie E.	15	2A	220		18.48
Yates, Ralph and Lillie E.	16	32	1,360	1,950	278.04

VETERANS & VETERANS WIDOWS EXEMPT PROPERTIES

	Map	Lot	Land	Build.
Banks, William H. and Thelma E.	43	21	330	1,425
Banks, William H. and Thelma E.	43	64	360	225
Barry, Robert	5	42		1,800
Bernier, Paul E. and Imelda J.	43	19	660	2,550
Bernard, Albert J. and Reta M.	25	6	330	1,800
Berry, Alice	36	23	3,500	
Bradeen, Jennie M.	6	17	1,865	
Brooks, Earl P.	6	3	10	
Brooks, Earl P.	5	58A	540	
Brooks, Earl P.	5	57	495	
Brooks, Earl P.	6	18A	365	
Burnell, William M.	33	13	3,500	
Bradeen, Clayton K. and Beverly	14	58	3,500	
Campbell, Mary P. and Lester G.	3	31A	3,500	
Carter, William H. and Ida L.	9	43	665	900
Drummey, John F.	28	5	3,500	
Elwell, Charles W.	31	22	3,500	
Field, James W. and Ruth F.	17	1	3,500	
Ford, Anson H. and Janet M.	17	49	495	750
Fortin, Joseph				600
Frazier, George F.	35	11A	900	2,100
Glidden, Ina	14	83	3,500	
Garland, Burton and Ruth	34	1	900	2,400
Gillis, Robert F.	5	42		1,800

	Map	Lot	Land	Build.
Gordon, John L. and Helen	14	68	3,500	
Griffin, Florence E.	50	38	330	1,800
Guinard, William J. and Frances M.	3	33B	1,530	1,800
Harding, Elizabeth M.	6	2	3,500	
Hanscome, Harland L.	16	23	990	2,400
Hanscom, Frank Roland	13	56	525	225
Harmon, Hattie	40	24	3,500	
Martley, Madeline	33	1	900	2,250
Herrick, Stanley S. and Martha F.	48	27	3,500	
Hethcoat, Joseph and Blanche	40	27	3,500	
Hodsdon, Herbert S. and Mollie B.	1	4	3,500	
Hubbard, Darryl R. and Diane T.	41	17	450	1,200
Hubbard, Darryl R.	41	16A	600	
Johnson, Marian P. and Harold W.	49	46	3,500	
Jones, Howard E.	31	14	900	2,100
Kaye, Welthy A. and Albert	8	29	3,500	
Keller, Frederick E. and Mattie M.	34	7	600	1,200
LaFleur, Alexander A. and Marjorie P.	20	24	3,500	
LaDoux, Wilfred A. and Florence M.	14	89	580	1,800
Libby, Alfred W.	20	38	3,500	
Libby, George E. and Lorraine D.	52	4	3,500	
Linscott, Catherine E.	26	32	245	900
Linscott, Kenneth and Catherine E.	26	33B	495	
Mead, Carolyn R.	25	40	750	2,250
Mead, Carolyn R.	25	5	330	
Mores, Carl D. and Jennie G.	40	40	3,500	
Morgan, Carl M. and Dorothy E.	49	2/4	510	2,100
Miller, Percy F. and Young, Ellen I.	3	53	540	600
Miltzow, Richard Y. and Claire A.	50	2	495	1,350
McLaughlin, Benjamin S. and Helen F.	40	10	900	2,400
Norton, Ethel L.	50	102	3,500	
O'Brien, Herbert W.				
Parker, Barbara E.	28	15	3,500	
Peterson, John L.	2	18	3,500	
Petrie, Helen M.	27	33	495	1,800
Pinkham, Daniel C. and Gertrude L.	6	70	125	1,200
Pinkham, Daniel C.	6	63	100	
Plum, Marjorie A.	48	33	3,500	
Randall, Rufus C. and Faye F.	36	30	3,500	
Raymond, Howard W. and Lillian J.	30	14	3,500	
Richardson, Malcolm E.	32	20	900	900
Royal, Ralph M.	22	20	750	1,500
Royal, Ralph M.	22	40	245	

	Map	Lot	Land	Build.
Slocum, Paul F.			1,500	1,050
Smith, Hattie	13	92	3,500	
Soule, William A. and Edla C.	21	28	3,500	
Stelt, Walter C. and Eva G.	27	14	3,500	
Stevens, Wingate I.	6	11	3,500	
Stuart, Eva	20	26	3,500	
Taylor, Harry L.	34	2	3,500	
Thompson, Guy E.	13	67	165	1,200
Thompson, Guy E.	13	86	25	
Vincent, Philip	22	24	750	2,100
Vincent, Philip	22	36	245	300
Waterman, Byron C.	6	66	3,500	
Watters, Donna				1,200
Webber, Zelma E.	34	20	615	1,500
Whittier, Philip P. and Gladys R.	31	24	3,500	

EXEMPT PROPERTIES

Ervin A. Center Memorial Clinic	32	17	900	6,000
Crown Temple No. 38, Pythian Sisters	31	16	600	3,000
Gorham Bible Class, Inc.	9	5A	495	900
Keniston Hooper Post 128	5	55	495	900
Kiwanis Club of Standish	5	16	20,400	3,000
Kiwanis Club of Standish	25	11	330	
Kiwanis Club of Standish	25	2	330	
Ladies Circle Hall	35	13	1,200	3,000
Masonic Hall	36	4	600	3,000
Red Church	10	38	900	4,500
Richville Chapel	13	64	495	2,400
Richville Grange	13	20	245	3,000
Richville Library	17	11	330	
Saco Shores Water Assoc.	23	26	330	75
School Administration District No. 6	3	61/62	490	
School Administration District No. 6	36	25	1,320	150,000
School Administration District No. 6	41	8	900	60,000
Sebago Lake Congregational Church	39	2	600	3,000
Sebago Outlet Conservation Assoc.			125	
The Salvation Army	17	21	22,465	5,130
Sebago Lake Cemetery Assoc.			450	
Society for the Preservation of N. E. Antiquities	36	29	1,015	4,500
Standish Church	36	12	935	3,600
State of Maine	5	4	1,290	300

	Map	Lot	Land	Build.
Steep Falls Cemetery			750	
Steep Falls Church	31	10	450	3,000
Steep Falls Library	33	14	900	15,000
Steep Falls Parsonage	32	14	600	2,400
Trustees St. Joseph's College	20	6	42,250	
Trustees St. Joseph's College	20	8	10,455	
Trustees St. Joseph' College	20	8	10,450	
Union Church	40	41A	225	
V. F. W. Post 9	3	27	330	3,000
Watchic Lake Assoc., Inc.	4	5A	240	

TOWN OWNED PROPERTIES

Blake, Frederick C., Heirs	6	22	330	
Brooks, Lyndon R.	6	14	330	
Damon, Earl	6	28		150
Distasso, Patsy and Rita	26	30	245	
Ferguson, Guy and Gladys	18	21	495	900
Ford, Carroll W.	13	26	495	300
Hanscom, C. Henry	13	61	530	600
Harmon, Herbert	13	70	495	600
Legere, Alphonse				75
Legere, Florence				75
Nason, Carleton E. and Arville J.	13	7	860	600
Richards, Carlton				600
Seaton, Carl	13	60A	495	600
Shaw, Elinor				75
Ward, Edwin Carrigan	9	49	210	
Wheeland, Clarence E. and Margaret E.	40	46	600	1,200
Town of Standish	17	53A	245	
Town of Standish	19	1	260	
Town of Standish	24	11/12	495	
Town of Standish	24	17	125	
Town of Standish	24	24	125	
Town of Standish	9	50	550	
Town of Standish	33	18	115	
Town of Standish	9	10	620	
Town of Standish	17	65	245	
Town of Standish	8	24/25 /33	1,300	
Town of Standish	8	8	1,190	
Town of Standish	33	22	900	3,000
Town of Standish	36	34	930	7,500

	Map	Lot	Land	Build.
Town of Standish	14	44	340	
Town of Standish	14	6	150	
Town of Standish	8	1/10		

NON-RESIDENTS

	Map	Lot	Land	Build.	Tax
Abbott, John B.	22	1	125		10.50
Abel, James W. and Julia G.	51	33	1,870	900	232.68
Adams, Basil R., Jr. and Rosale J.	14	78	370		31.08
Adams, Harold M. and Edith E.	50	26	790	750	129.36
Adams, Nicholson B.	45	3	5,040	1,500	5 49.36
Adams, Virginia H. and Mary E.	42	6	1,350	1,650	252.00
Adams, William F.	42	7	750	1,500	189.00
Adams, William R. and Marie I.	22	16	1,500	1,800	277.20
Advertising Agency Assoc.	61	364	600		50.40
Advertising Agency Assoc.	60	171	600		50.40
Advertising Agency Assoc.	60	124/125 126/127	2,400		201.60
Advertising Agency Assoc.	60	119	600		50.40
Agger, Jacob	65	91	330	6,000	531.72
Agway, Inc.	33	30	1,200	21,600	1,915.20
Ahlstrom, John R. and Matha I.	61	1,151	600	2,100	226.80
Akins, Carl B. and Jean A.	59	15	1,350		113.40
Aksamit, Frank J. and Dorothy A.	61	376	600		50.40
Alrich, Lee D. and Betty E.	50	35	330	2,400	229.32
Allan, James B. and Luella H.	59	20	900		75.60
Allan, James B. and Luella H.	59	18	900	1,200	176.40
Allard, Ralph H., Sr. and Lucie M.	9	48	865	300	97.86
Allen, Horace J. and Caroline C.	22	15	1,500	900	201.60
Allen, J. Roger and Barbara A.	56	24	245	1,350	133.98
Allison, Albert H. and Mary E.	50	82	245	600	70.98
Ambrose, James S., Jr., Elva L. and James 3rd	26	18	750	1,500	189.00
Anderson, Merwin and Patricia	57	69	245		20.58
Anderson, Merwin and Patricia	57	42	2,400	2,550	415.80
Anderson, P. Earle and Dorothy P.	43	102	1,440	1,200	221.76
Anderson, Richard D. and Florence E.	60	157	600		50.40
Andrews, Joseph F. and Clarice P.	60	1,889	600		50.40
Anson, Frank H. S. and Virginia W.	57	12	1,080	2,700	317.52
Antonellis, Benjamin L. and Esther J.	61	1,122	600		50.40
Antonnucci, William P. and Catherine M.	48	68	330	2,250	216.72

	Map	Lot	Land	Build.	Tax
Arnaud, Rene E., Jr. and Priscilla E.	56	52	1,200		100.80
Arsenault, Mary A.	43	89	1,850	1,500	281.40
Arsenian, Parsekh A. and Leona N.	46	21	3,000	5,700	730.80
Arsenian, Parsekh A. and Leona N.	46	22	495		41.58
Athas, Ralou, Miss	60	853/854	1,200	1,800	252.00
Atherton, Charles P., Heirs	9	46	50		4.20
Atherton, Frank K. and Katherine P.	59	14	540		45.36
Atherton, Frank K. and Katherine P.	59	14A	540		45.36
Atherton, Frank K. and Katherine P.	59	22	540		45.36
Atwood, Edward W. and Luena H.	57	10	2,400	3,000	453.60
Atwood, Edward W. and Luena H.	57	98	245		20.58
Aube, Emmanuel A. and Dorothy B.	24	6	330	300	52.92
Audet, Philip J. and Peggy J.	9	59	330	450	65.52
Austin, Calvin L. and Geneva P.	25	44	750		63.00
Ayer, Stanley V.	52	13	3,600	1,500	428.40
Ayers, Elinor C.	61	264	1,595		133.98
Ayers, Elinor C.	61	265	1,575		132.30
Aronson, Robert F. and Anna G.	61	1,272	600	2,100	226.80
Baer, Linwood M., Jr. and Shelby M.	43	76	1,080	1,875	248.22
Baker, Audie M. and John R.	30	24	585	1,050	137.34
Babineau, Emile A. and Diane B.	62	1,305	600	2,100	226.80
Balastra, Lawrence M.	48	38	330		27.72
Banks, William H. and McBride, Lavine E.	43	63	750	1,200	161.28
Banks, Harland W. and Betty Lou	43	66	720	1,200	161.28
Barker, John C.	44	4	3,600	1,500	428.40
Barney, Charles A. and Carol R.	62	1,397	600		50.40
Barney, Charles A. and Carol R.	62	1,221	600		50.40
Barnes, Barbara P.	61	371	600		50.40
Barrus, Lewis F. and Antoinette	63	13	495		41.58
Bartlett, Olive M.	52	9	2,520	450	249.48
Barry, Donald F. and Rita P.	2	9	2,700	1,500	352.80
Baumgardner, John T. and Marion	56	15/16 36/37	1,140		95.76
Bates, Mayolyn H.	24	1	330	825	97.02
Baxter, Roy A. and Helen G.	62	1,990	3,255		273.42
Baybrook, Keith E. and Claire M.	61	1,944	600	1,350	163.80
Bearfield, Francis E. and Mary A.	48	32	245		20.58
Beasley, Fanny Octavia	52	2	1,200		100.80
Beasley, Fanny Octavia	52	10	245		20.58
Beaulieu, Edmund J., Jr. and Elizabeth M.	49	24	2,520	4,500	589.68

	Map	Lot	Land	Build.	Tax
Beaulieu, Edmund J., Jr. and Elizabeth M.	49	30	245		20.58
Beebe, Richard W. and Genevieve	25	47	750	900	138.60
Bell, Albert W. and Helen L.	49	14	1,800	2,475	359.10
Bellefeuille, Ouide J. and Evelyn M.	47	25	245	1,500	146.58
Bemis, Byron J. and Hester C.	64	7	330		27.72
Bemis, Hester J.	64	15	330		27.72
Berenson, Edward and Erdine M.	57	45	2,400	3,000	453.60
Berg, Eugene	43	23	245	750	83.58
Berg, Lucy A.	56	49A	495		41.58
Bergeron, Debra C.	43	42	330	900	103.32
Bergquist, Fred E.	61	1,064	600		50.40
Bernard, Paul E.				150	12.60
Benson, Margaret A.	30	22	640	1,050	141.96
Berry, Arthur O. and Beverly O.	59	6	415	1,200	135.66
Berry, Annie M.	21	40A	125	225	29.40
Berry, Annie M.	21	40	750	1,500	189.00
Berry, Arthur O. and Beverly O.	59	7	450	1,200	138.60
Berry, Carlton P. and Helen J.	49	11	1,200	2,700	327.60
Berryment, Lydia	50	20	1,200		100.80
Berryment, Lydia	50	61	125	1,500	136.50
Bettez, Lisette	49	22	2,520	2,250	400.68
Blackmore, Harry L.	50	25	1,680	1,425	260.82
Blake, Howard M., Heirs	47	31	2,400	3,000	453.60
Blake, John H.	30	21	1,500	1,500	252.00
Blake, Verne J.	5	32	480		40.32
Blake, Verne J.	5	31	1,020		85.68
Bodge, M. Ellen	16	19	5,760	2,250	672.84
Bogdahn, Carol A.	50	30	245	1,050	108.78
Bogard, Donald L. and Anna T.	10	11	1,450	4,500	499.80
Boilard, Raymond C. and Lehouillier, Emile	25	31	750	1,800	214.20
Boilard, Gerard W. and Dussault, Theresa	25	30	750	1,800	214.20
Boissaneau, Claire D.	21	14	245	1,200	121.38
Boissaneau, Claire D.	31	63	750	2,100	239.40
Boissaneau, Roland E. and Lois D.	49	21	1,080	1,650	229.32
Bookmiller, Wayne H. and Ernestine A.	60	825	600	1,350	163.80
Boothby, Austin	50	103	125		10.50
Boothby, Austin	50	104	125	600	80.90
Boothby, Austin L.	50	11	1,200		100.80
Boothby, Charles R.	33	7	900	2,700	302.40
Boothby, Charles R.	41	6	1,200	3,300	378.00

	Map	Lot	Land	Build.	Tax
Bornstein, Sumner and Elaine C.	40	17	600	5,400	504.00
Boudreau, Frank J. and Florence L.	50	112	125	2,100	186.90
Boulter, Clifton G. and Dorothy W.	10	96A	760		63.84
Boulter, Clifton and Dorothy A.	10	61	350		29.40
Bourke, Gwendolyn	26	21	1,650	975	220.50
Bove, Joseph A. and Marion B.	25	28	750	1,500	189.00
Bowers, Roberta R.	51	38A	720	2,100	236.88
Bowser, Lillian M.	49	43	900		75.60
Boyd, Richard M.				750	63.00
Boyden, Linda F.	50	28	245	1,200	121.38
Boyle, James H., Jr. and MacCracken Harry B., Jr.	46	13	7,860	3,900	987.84
Brackett, Anthony G. L.	14	35	55		4.62
Brackett, Anthony G. L.	14	22	385		32.34
Brackett, Manley R.	5	17	120		10.08
Brady, Helen J.	50	40	125	450	48.30
Brady, Lawrence A.	50	39	245	300	45.78
Bragdon, Harold L., Heirs	56	10	3,360	1,050	370.44
Bramble, Clifford C. and Harriet E.	46	3A	390		32.76
Bramson, Udel	24	9/10	540	825	114.66
Brennen, John R. and Merle M.	60	1,029	600		50.40
Brenchak, Michael P. and Carole L.	60	1,084	600		50.40
Brawn, P. Donald and Irene P.	44	8	1,260	1,350	219.24
Brawn, P. Donald and Irene P.	63	46	495		41.58
Brown, Robert B. and Dorothy E.	62	1,280	600		50.40
Brook, Will	49	23	3,000	1,950	415.80
Brooks, Ruth E. and Chipman, Ruth Brooks	35	21	600	2,700	277.20
Brown, Helen, Heirs	16	34	355		29.82
Brown, Helen, Heirs	49	50	5		.42
Brown, Murray A.	45	1	5,815	3,000	740.46
Brown, Stephen F. and Jane L.	13	16	330	900	103.32
Bryan, James H. and Theresa	51	7	330	1,200	128.52
Bryant, Kenneth H. and Irmgard	61	221	1,575	2,100	308.70
Buckley, John J. and Ruth A.	30	37	245	1,575	152.88
Bucklin, Frederick D. and Laura A.	30	32	330	1,200	128.52
Bucklin, Frederick D. and Laura A.	30	28	375		31.50
Bulger, Harold W.	49	6	2,160	4,350	546.84
Bullock, Robert	60	164/165	1,200	2,100	277.20
Burbank, Theodore A.	60	62	1,745	2,100	322.98
Burkhardt, Fred E., Sr. and Gail A.	26	40	330	1,200	128.52
Burnell, John P., Heirs	50	79	125		10.50
Burnham, Durwood	12	3	550		46.20

	Map	Lot	Land	Build.	Tax
Burnham, Durwood	12	4	600		50.40
Burnham, Durwood	11	4	120		10.08
Burnham, Durwood	13	44	900		75.60
Burnham, Durwood	9	25	180		15.12
Burnham, Durwood	9	24	2,540		213.36
Burnham, Durwood	8	16	1,490		125.16
Burnham, Durwood	9	2A	40		3.36
Burnham, Durwood	9	12	1,020		85.68
Burnham, Durwood	9	31	2,005		166.42
Burnham, Durwood	13	42B	495		40.74
Burnham, Durwood E. and Ina M.	29	50	900	2,100	252.00
Burns, Edward A. and Pauline W.	48	62	2,400	2,250	390.60
Burns, Robert E. and Mary M.	49	38	2,640		221.76
Burns, Robert O. and Geraldine R.	3	77	495		41.58
Bush, Frank H., Jr. and Margaret J.	60	1,881	600		50.40
Buxton, Percival D. and Ann E.	60	29	1,470	2,100	299.88
Byrnes, Edward	60	43	1,575		132.30
Byrnes, Edward	60	44	1,890	3,300	435.96
Bythers, Edward W. Jr. and Angela V.	19	5B	495		41.58
Bowley, Maynard S. and Janet T.	50	14A	600	1,500	176.40
Caporino, Patrick and Delores	23	20B	495		41.58
Cagenello, Mary B.	50	62	125	1,550	140.70
Calvetti, Nicholas H. and Mary Sue	63	58	495		41.58
Callahan, Alfred A. and Joanne A.	60	11	1,575	1,200	233.10
Cameron, John C. and Joyce C.	60	1,080	600		50.40
Cameron, John C. and Joyce C.	60	209	1,575		132.30
Cameron, Kenneth and Mary	26	58	495	2,000	209.58
Campbell, Ellen M.	50	92	245	900	96.18
Cann, Richard C. and Christine I.	61	1,117	600		50.40
Canzanelli, Andrew, Jr. and Lucille I.	51	17	2,400	2,550	415.80
Canzano, Emile T. and Carol E.	64	5	450	1,500	163.80
Carbee, Arthur J.	21	16	245		20.58
Canal National Bank	36	38		3,000	252.00
Carey, Francis D. and Marie J.	43	44	330	600	78.12
Cargill, David L.	43	1	4,800		403.20
Carle, Clinton L. and Elizabeth H.	50	73	125	825	79.80
Carleton, Eleanor	17	39	750		63.00
Carleton, Eleanor	42	13	300	150	37.80
Carll, Lillian R.	47	35	1,440	1,875	278.46
Carmichael, Harold and Barbara M.	56	6	245	1,200	121.38
Carmichael, Thomas	9	1	495	150	54.18
Carnevale, Cosmo	22	26	750	1,350	176.40
Carr, Rebecca K.	63	38	495		41.58

	Map	Lot	Land	Build.	Tax
Carr, Ronald D. and Rowena	60	38	1,450	2,100	298.20
Carrier, John Paul	61	1	2,100		176.40
Carrier, John Henry	51	24	1,320	1,275	217.98
Carroll, James E. and Barbara E.	60	143	600	2,100	226.80
Carroll, John C. and Jean B.	50	67	125	1,350	123.90
Caron, Robert W. and Alvira	51	51	330	1,380	143.64
Caruso, Joseph A. and Josephine F.	49	10	1,200	4,200	453.60
Carver, Nelson C. and Naomi G.	33	8	900	2,625	296.10
Cash, Lester, Jr.	41	22	245	600	70.98
Casey, Albert	59	19A	1,600		134.40
Casey, Stanley W.	60	3A	1,050		88.20
Central Maine Power Co.	1	7	5,640		473.76
Central Maine Power Co.	2	27	800		67.20
Central Maine Power Co.	3	1	1,745	1,046,735	88,072.32
Central Maine Power Co.	3	2	200		16.80
Central Maine Power Co.	3	1A	200		16.80
Central Maine Power Co.	3	3	125		10.50
Central Maine Power Co.	3	14A	30		2.52
Central Maine Power Co.	4	2B	30,065		2,525.46
Central Maine Power Co.	6	81A	55		4.62
Central Maine Power Co.	10	90	20		1.68
Central Maine Power Co.	7	4	47,040		3,951.96
Central Maine Power Co.	14	60	10		.84
Champigny, Robert R. and Florence A.	48	40C	245		20.58
Central Maine Power Co.	24	13	495		41.58
Central Maine Power Co.	31	1	8,100		680.40
Cerina, Joseph and Mary J.	62	1,789	600		50.40
Chamard, Robert A. and Theresa	43	50	125	1,350	123.90
Chaplin, Irving B.	42	25	825	750	132.30
Champigny, Robert R. and Florence A.	48	400	245		20.58
Chapman, Ben R.	46	17	6,000	7,650	1,146.60
Chapman, Harold and B. Anne	61	251	1,850	2,100	331.80
Charlestown, Norman E. and Margery H.	63	34	495		41.58
Chase, Fred W. and Diane L.	56	27	495	1,800	192.78
Chase, George L.	4	7	1,020		85.68
Chayer, Uric and Anita	29	25	495	1,125	136.08
Chevarie, Paul F. and Pearl D.	43	37	245	780	86.10
Chick, Nellie E.	11	2	350		29.40
Chick, Syrenia G.	45	12	2,400	1,950	365.40
Childs, Edwin, Jr.	4	19	165		13.86
Chmela, Albert C. and Harriet P.	61	1,132	600		50.40
Christensen, Arnold P. and L. Joyce	60	69	1,575	1,350	245.70

	Map	Lot	Land	Build.	Tax
Christensen, Trygve C., Jr. and Faye D.	48	40B	330	1,350	141.12
Clark, Brenda A.	49	41	900		75.60
Clark, Clarence H. and Beatrice E.	53	3	3,480	2,550	506.52
Clark, Edward W. and Ruby N.	63	33	495		41.58
Clark, Gwendolyn F.	43	2	1,800	675	207.90
Clawson, Fred F. and Gladys V.	6	105	600		50.40
Clay, George W.	2	57	1,470		123.48
Clay, George W.	2	58	520		43.68
Clement, Marshall K.	28	2	3,375	3,600	585.90
Clement, Theresa M.	48	79	245		20.58
Clement, Theresa M.	48	77	3,310	2,700	504.84
Clifford, John K. and Vera B.	49	44A	900	2,400	277.20
Cloutier, Raymond P. and Beverly A.	29	2	2,250		189.00
Coffin, Gertrude and Raymond	51	22	1,800	1,575	283.50
Cogan, John P. and Martha	22	19	750	2,100	239.40
Cogan, John P. and Martha E.	22	39	330		27.72
Cogliandro, Michael and Antonette M.	60	80	1,640	1,800	288.96
Cohen, Ida M.	57	1	3,120	5,175	696.78
Cohen, Ida M.	57	108	330		27.72
Collett, Albert G. and Jeanne S.	63	49	330	3,000	279.72
Cole, Frances E.	50	58	125		10.50
Collins, Beverly J.	43	62	1,440	1,200	221.76
Conley, George D. and Mary S.	43	27	245	825	89.88
Connor, Lillian G.	56	5	245	2,400	222.18
Connolly, David J. and Sandra L.	21	58	810		68.04
Connolly, Timothy M. and Mary	50	95	245	900	96.18
Conrod, Edward R. and Grace E.	26	31	330	150	40.32
Conti, Julia M. and Sciaraffa, Deborah	40	804/805	1,200		100.80
Cook, Brian Lee	26	42	245	900	96.18
Coombs, Russell F.	48	37	330	1,350	141.12
Cormier, Henry J. and Dorothy J.	25	45	750	1,500	189.00
Cormier, Henry J. and Dorothy J.	25	3	330		27.72
Cornfoot, Douglas C. and Shirley	2	22	1,350		113.40
Clement, Anton R. and Sandra S.	62	286	1,575	2,250	321.30
Connell, David D. and Patricia T.	58	4	1,440	2,400	322.56
Conner, Arthur A. and Jeannette	59	8	450		37.80
Connor, Beverly	59	5	450		37.80
Connor, Beverly J. and Catherine E.	30	39	1,650	1,425	258.30
Connor, Milton	30	39	750	1,275	170.10
Corwin, Leonard V. and Madeline	61	318	600	1,500	176.40
Costello, Richard A. and Melissa	44	2	3,240	2,100	448.56
Coyne, John T.	30	50	750	1,200	163.80
Crandall, Nellie E.	30	13	750	900	138.60

	Map	Lot	Land	Build.	Tax
Crescent Shore Trust	47	6	505		42.42
Cressey, Willard D. and Evelyn C.	51	39/40	2,400	2,100	378.00
Croteau, Albert P. and Anna M.	50	10	3,000		252.00
Croteau, Albert P. and Anna M.	50	108	125	1,800	161.70
Crozier, Marwood A.	59	3	1,350	1,800	264.60
Curtis, Edwin B., Heirs	57	28	1,200	2,550	315.00
Curtis, Elmer H.	14	61	900	600	126.00
Custer, Richard H. and Mary R.	61	1,247	600		50.40
Controvillas, William J.	60	9A		2,100	176.40
Dabose, Carolyn	56	39	245		20.58
Dabose, Carolyn	56	20	330	150	40.32
Daiello, Thomas J. and Bosco, James E.	61	313	600		50.40
Dailey, Margaret A.	61	1,201	600		50.40
Dakin, Rose M.	50	93	245	1,050	108.78
Dakin, Rose A.	50	94	330		27.72
D'Alessandro, Carmen A. and Elaine W.	50	113	245	1,600	154.98
Daley, Jeffrey Martin	61	2	3,045		255.78
Daley, Richard A. and Andrea J.	56	12	245	2,400	272.58
Daniels, Gerard E. and Ann M.	25	36	750	1,050	151.20
D'Angelo, Eugene and Marjorie T.	47	20	10,200	3,300	1,134.00
Danie, Clifford H.	21	43	1,250	1,650	243.60
Danie, Clifford H.	21	27	245		20.58
Daughine, Willard, Heirs	2	68	320		26.88
Daughine, Willard, Heirs	2	61	550		46.20
Davies, Amy R.	53	9	1,800	1,050	239.40
Durocher, Elsie R. and Harold E.	56	44	245	1,600	154.98
Davis, Albert O.	30	75	245		20.58
Davis, Hayden T.	46	12	1,080		90.72
Davis, Hayden T. and Elizabeth	46	4	2,700	3,000	478.80
Davis, Frances O.	48	4	1,250		105.00
Davis, Frances O.	48	11	125		10.50
Davis, Lewis W. and Frances O.	48	5	3,480	4,650	682.92
Davis, Marion M.	3	42	260		21.84
Davis, Paul I., Jr. and Priscilla C.	46	2	3,240	2,700	498.96
Davis, Philip and Barbara J.	62	395	600		50.40
Day, Charles and Helen	23	20A	495	2,100	217.98
Deakin, Robert E. and Marjorie J.	57	17	2,400	2,250	390.60
Dean, Lawrence F. and Beatrice L.	43	3	1,200	3,000	352.80
Dean, Roy	8	21A	160		13.44
Dean, Roy	51	23	1,200	1,050	189.00
Dearborn, Harlan M. and Mildred B.	22	32	125	150	23.10

	Map	Lot	Land	Build.	Tax
DeBishop, Robert J. and Maureen D.	61	1,157	600	2,100	226.80
DeFelice, James R. and Dorothy A.	60	868	600	1,200	151.20
Decormier, Homes, Inc.	41	15	630		52.92
Delcourt, Bertrand R.	6	47	115		9.66
DellaPiana, Ferdinand	60	860	600	1,500	176.40
DeMauro, James V. and Anita C.	60	1,002	600	1,800	201.60
DeMaura, James V. and Anita C.	60	1,001	600		50.40
DeMetrick, John S. and Josephine C.	51	29	2,400	2,850	441.00
Dempsey, Charles E. and Priscilla J.	6	36A	495		41.58
Denasky, John J. and Augusta L.	61	359	600		50.40
Dennett, Ethel W.	30	18	1,920	2,175	343.98
Dennett, G. Bradley	30	19	1,200	1,800	252.00
Devlin, Francis E. and Ruth M.	62	1,345	600		50.40
Desjarin, Leona M.	25	7	330	2,100	204.12
Diamond National Corp.	2	40	360		30.24
Diamond National Corp.	8	35	1,670		141.96
Diamond National Corp.	5	56	180		15.12
Diamond National Corp.	5	30	790		66.36
Diamond National Corp.	5	60	2,780		233.52
Diamond National Corp.	8	36	2,440		204.96
Diamond National Corp.	16	10	15		1.26
Diamond National Corp.	16	11	825		69.30
Diamond National Corp.	16	6	40		3.36
Diamond National Corp.	16	7	560		47.04
Diamond National Corp.	49	1	100		8.40
Diamond National Corp.	15	1	6,625		556.50
Dibiase, Stephen P.	60	274	1,575		220.50
DiFrancesco, Gloria M.	61	363	600	2,100	226.80
DiFrancesco, John J. and Gloria M.	61	272	1,750	147	147.00
Dinan, Philip R.	60	1,962	600		50.40
Dionisio, Hukon S.	56	34	330	900	103.32
DiPhillippe, James A. and Heidi M.	50	48	330	1,350	141.12
DiPhillippe, Sabate L. and Frances E.	50	84	125	600	60.90
Dix, Merrill R.	21	61	750	1,950	226.80
Dixon, James I. and Natalie O.	56	25	265	1,350	135.66
Doby, Anne J.	54	4	2,280	1,950	355.32
Dodge, Edward and Elizabeth	60	45	1,680	1,500	267.12
Doe, Elizabeth E. and Martin, Priscilla D.	21	36/37	1,200	1,800	252.00
Doe, Elizabeth E. and Martin, Priscilla D.	21	30	125		10.50
Dollard, Annette D.	21	54	720	1,950	224.28

	Map	Lot	Land	Build.	Tax
Dolloff, Alfred K.	9	16	415		34.86
Dolloff, Alfred K.	16	13	45		3.78
Dolloff, Alfred K.	16	12	350		29.40
Donald, David R. and JoAnne Hazeltine, Dorothy D. and William E.	47	2	1,800	2,700	378.00
Donald, Harvey C. and Jacqueline	49	28	330		27.72
Donaldson, Gordon and Eileen Johanne	47	45	3,780	3,000	569.52
Donavan, Catherine A.	60	56	2,375	2,100	375.90
Doty, William B. and Eileen R.			300		25.20
Doty, William B. and Eileen R.	50	8	125	2,400	212.10
Doucette, Frank and Louise A.	25	22	750	1,050	151.20
Doherty, Joseph G. and Alice L.	23	22	285		23.94
Dougherty, Elizabeth and Hyler, Florence T.	57	24	1,200	1,800	252.00
Douglas, James H. and Sylvia	23	21	495		41.58
Dougherty, Elizabeth K.	57	82	125		10.50
Anderson, Imogene M.	53	16	2,400	1,050	289.80
Douglas, Lloyd C.	53	13	1,200		100.80
Douglas, Neil R.	53	18	1,200	1,050	189.00
Douglass, Raymond D.	3	34	735		61.74
Dow, Donald S. and Nina M.	47	21	1,200	1,800	252.00
Dow, Lois K.	52	1	12,400	3,300	1,318.80
Dow, Harry S. and Leslie M., et. als.	6	38A	150		12.60
Dow, Thompson F. and Janice H.	49	47	5,760	1,425	603.54
Dow, Thompson F. and Janice H.	49	33	2,640		221.76
Driscoll, Martin C. and Huston, Earl L.	43	93	720	1,125	154.98
Driscoll, Martin C. and Huston, Earl L.	43	94	720	975	142.38
Drovin, Richard A. and Hildegarde	43	30	495	750	104.58
Drummey, William R. and Lieselotte	26	10A	750	600	113.40
Dubois, Bertha L.	43	45	330	900	103.32
Ducsik, Dennis W. and Sharon M.	49	31C	900		75.60
Dudley, Carl P. and Alice D.	67	19	6,600	3,900	882.00
Dugo, Francis E. and Geraldine M.	62	1,322	600		50.40
Dugo, Francis E. and Geraldine P .	62	132	600		50.40
Dunnell, Lyman S. and Ann	47	27	495	1,800	192.78
Dunton, Kenneth A. and Gloria R.	48	45	245	2,400	222.18
Dupee, Frederick W., Jr. and Virginia N.	21	34	600	1,050	138.60
Dupuy, John L. and Anne M.	60	87	1,575	2,100	308.70

	Map	Lot	Land	Build.	Tax
Durio, Dorm L. and Helen F.	60	308/309	1,200		100.80
Durning, Harry M. and Judith	60	813/814	1,200		100.80
Duso, Ralph E. and Minerva C.	25	53	1,500	825	195.30
Dyer, Eunice M.	26	8	1,125	450	132.30
Dyer, Maurice A. and Germaine B.	43	99	720	1,350	173.88
Domercratsky, Shirley	56	19	495	1,500	167.58
Dyer, Howard E. and Viola W.	41	31	900	2,700	302.40
DeCourcey, Arthur	60	41		1,350	113.40
Earnhardt, Joseph B. and Olodine	60	1	8,400	4,350	1,071.00
Easler, Leon M. and Marion B.	48	54	245	1,050	108.76
East Coast Distributors	65	29	2,400		201.60
Eaton, Clarence R., Jr. and Veronica L.	22	30	1,395	1,425	236.88
Eaton, Clarence R., Jr. and Veronica L.	22	50	245		20.58
Eder, Harry A. and Lucia	50	105	330		27.72
Eder, Harry A. and Lucia	50	106	265		22.26
Eder, Harry A. and Lucia	50	107	125	2,400	211.10
Edmonds, Donald J.	61	260	1,825		153.30
Edwards, Jonas H. and Elizabeth E.	49	17	1,200	2,700	327.60
Edwards, Dwight H.	18	24	360		30.24
Egan, Desmond F. and Irene H.	47	23	125	1,200	111.30
Egan, Mary C. and Francis E.	30	10	825	1,425	189.00
Ela, Howard C. and Claire	60	142	600		50.40
Ela, Howard C. and Claire	60	22	1,680	1,800	292.32
Elliott, Harold E. and Eva L.	29	10	1,395	1,500	243.18
Elliott, Thomas C. and Lucille D.	3	45	250		21.00
Eltman, Francis E. and Katherine R.	4	9	450	750	100.80
Elwell, George A.	3	81	175		14.70
Emery, Clara A.	29	8	750	1,200	163.80
Emery, Marcia	7	13	60		5.04
Emery, Marcia	7	12	330		27.72
Emery, Paul and Edna L.	27	7	250	750	84.00
Emery, Marcia	7	10	50		4.20
Evans, Moyle W. and Beverly J.	63	50	330	3,900	355.32
Estabrook, Howard	64	3/4	900		75.60
Esty, Doris K.	1	100	330	2,400	229.32
Farmers Production Credit Ass'n.	6	18	3,385	8,400	989.94
Fabyan, Warren W. and Ida May	60	134	600		50.40
Farnsworth, Richard E.	23	18	330		27.72
Faircloth, Charles J. and Vera E.	60	36	1,470	1,350	236.88
Farre, Edith S.	56	1	1,680	1,800	292.32
Farran, Irene and Phyllis	48	12	330	1,800	178.92

	Map	Lot	Land	Build.	Tax
Feeney, John J.	26	52	245	450	58.38
Feher, James C. and Irene M.	62	1,349	600		50.40
Feier, Robert R. and Esther P.	61	1,689	2,170		182.28
Ferland, Harold J. and Gertrude H.	48	73	330	1,500	153.72
Fernald, Winfield R., Jr. and Coral L.	25	55	2,250	1,350	302.40
Fernald, Winfield R., Jr. and Cora L.	25	56	675	1,200	157.50
Fernald, Winfield R., Jr. and Cora L.	25	57	495		41.58
Fernald, Harold E.	25	58	1,605	1,050	223.02
Ferriere, Gladys W. and Paul H.	25	51	1,050	1,500	214.20
Ferronette, Geraldine M.	48	67	330	2,400	229.32
Fickett, John E. and Geneieve R.	5	50	330	2,100	204.12
Fietze, Adeline M.	48	76	2,040	3,000	423.36
Fifield, Warren H.	56	23	330	1,650	166.32
Finley, Robert J. and Verna F.	60	167	600		50.40
Finberg, Leah R. and Norman	53	2	1,440	1,500	246.96
Fishman, Alan M. and Roberta A.	52	7	2,160	1,950	345.24
Fishman, Alan M. and Roberta A.	52	15	330		27.72
Flaherty, Lucienne C.	24	16	125	375	42.00
Fletcher, Irene E.	47	41A	495		41.58
Fluett, Gerald C.	43	87	720		60.48
Fluett, Marie R.	43	88	720	300	85.68
Fogg, Daniel P. and Elizabeth	20	34	60		5.04
Foley, Ella A. and Licciardi, Carol P.	61	351	600		50.40
Foley, Richard P. and Elizabeth A.	25	4	330	750	90.72
Foley, William H. and Patricia A.	43	28	245	750	83.58
Foote, Irwin D.	59	2	900	1,800	226.80
Force, Evelyn M.	29	27	1,500	1,050	214.20
Forgione, Simon J. and Katherine	48	17A	245	1,200	121.38
Foss, David A. and Paul M.	26	10	750	1,200	163.80
Foss, Herbert M.	57	41	330		27.72
Foss, Lilly D.	27	48	330		27.72
Foss, Kenton H. and Jacquelyn	1	10B	495	1,500	167.58
Foster, Charles L. and Margaret M.	60	103	600		50.40
Foster, Winfred L. and Judith I. Whitney	60	175	600		50.40
Foss, Russell	7	14	170		14.28
Foss, David A. and Paula M.	5	83	900		75.60
Foss, Russell W. and Emma E.	7	18	855		71.82
Foster, Albertus I., Jr.	2	43	510		42.84
Foster, Albertus I., Jr. and Albertus, Sr.	2	44	255		18.90
Foster, Albertus L., Jr.	3	52	920		77.28
Foster, Doris C.	3	38	330	450	65.52

	Map	Lot	Land	Build.	Tax
Foster, Johanna D.	2	26	495	300	66.78
Foster, Doris and Albertus, Jr.	2	65	3,915	1,500	454.86
Foster, Doris C.	10	80	600	750	113.40
Foster, Morrison H.	8	43	495	1,200	142.38
Fournier, Wayne M. and Nancy	50	52	125	825	79.80
Four Seasons Enterprizes	60	1,892	600		50.40
Fox, Edward F. and Thomas L .	57	32	1,200	3,000	352.80
Foye, Thomas H.	50	21	2,160	1,950	345.24
Foye, Thomas H. and Marie A.	50	47	125		10.50
Frank, Virginia S.	61	217	2,270	1,500	316.68
Franklin, Gary E. and Beverly J.	53	7	2,400	3,000	453.60
Fraser, John F. and June L.	58	3	2,400	1,800	352.80
Freedman, Rebecca	56	40/41	330	1,050	115.92
Frierson, Robert P.	60	40	1,640	1,500	263.76
Frye, Charles H., Jr. and Chrisanthia	61	338	600	2,100	226.80
Fuller, Alfred, Jr. and Assunta	50	12	720	900	136.08
Frohlick, Leonard	60	37	1,470	1,800	274.68
Gadbois, Leonel	22	31	3,030	900	330.12
Gadin, Joseph A. and Josephine C.	60	51	2,100	1,500	302.40
Gagne, Lucien and Marie	50	41	125	675	67.20
Gagnon, Roger A. and Edna M.	25	39	750	600	113.40
Galipeau, Leo H.				150	12.60
Galipeau, Omer L.				150	12.60
Garabian, George	14	14	495	525	85.68
Gardner, Floyd E. and Doreen A.	59	10	450	1,500	163.80
Gardner, Robert L. and Julia D.	30	36	330	1,125	122.22
Gardner, William E. and Margaret	60	15	1,805	1,380	267.54
Garner, Boyd and Gloria	43	69	330	1,200	128.52
Garton, Cedric W. and Rosalie	17	26	660		55.44
Gaudreau, Lorenzo J. and Rolande E.	51	49	330	1,800	178.92
Gaudreau, Florian J.	51	52	330		27.72
Genesse, Ephren and Emelina	43	46	330	900	103.32
Georgette, Lewis C. and Marie T.	60	59	1,575		132.30
Germani, Gilda A.	57	8	1,200	1,950	264.80
Gavenda, David T.	6	42	245		20.58
Geyer, Harold E. and Mary E.	26	6	1,500	900	201.60
Gibson, Norma J. and John Thomas, 4th	23	25	330		27.72
Giella, Edward W.	61	817	600		50.40
Giggey, Robert W. and Kathleen V.	61	237	1,575	2,100	308.70
Giggey, Willard O. and Gladys M.	50	89	245	750	83.58
Gilman, Warren B.	53	4	4,200	1,125	447.30
Gingras, Omer C. and Irene L.	60	1,030	600		50.40

	Map	Lot	Land	Build.	Tax
Giolito, Catherine	41	21	245	1,125	115.08
Girouard, Robert J.	25	46	750	1,500	189.00
Glamuzina, Walter G. and Pauline	62	1,749	600		50.40
Glenn, Joseph F. and Bernadette N.	60	1,091	600		50.40
Glynn, H. Joseph and Carol Jean	50	68	245	1,650	159.18
Goldberg, William E.	46	16	1,200	3,300	378.00
Golder, David G. and Harriett D.	29	16	1,500	975	207.90
Gosselin, Annette F.	51	53	495		41.58
Gordon, Robert W.	5	27	580		48.72
Gorfinkle, Herbert M.	17	22	10,080	10,800	1,753.92
Gorfinkle, Herbert M.	17	22	6,000	3,000	756.00
Gowen, John	51	31/32	2,760	1,350	345.24
Gowen, Adelbert I.	62	4	4,200	975	434.70
Gouzie, Marcel G. and Wilma S.	29	33	750	1,200	163.80
Gourley, Theodore W. and Marjorie	60	156	600		50.40
Grabinsky, Alan R. and Sylvia	62	398	600		50.40
Graf, Emma	43	24	330	1,200	128.52
Graf, Emma	43	6	360	225	49.14
Grant, Randall, Jr. and Marlene J.	29	39	330	1,050	115.92
Graves, Lydia (Miss)	51	38	1,080	2,250	279.72
Graves, Lydia	51	47	125	1,500	136.30
Graves, Lydia	51	46	125		10.50
Graves, Joyce Ann and Elizabeth H.	48	29	1,440	3,000	372.96
Gray, Gordon E. and Gwendolyn R.	40	8	900	1,650	214.20
Gray, Sarah S. and Russell A.	25	54	1,500	900	201.60
Greenier, Clarence O.	64	29/30	495	1,800	192.78
Greenleaf, Walter J.	14	9	260		21.84
Gresley, Jerome N.	60	2A	1,050		88.20
Greslick, Frank T. and Jane M.	4	7C	540	600	95.76
Griffin, Charles G. and Alice G.	61	244	1,660	1,350	252.84
Griffith, Harold O.	52	6	4,800	3,750	718.20
Griffith, Harold O.	52	18	245		20.58
Gruner, Frederick C. and Patricia	60	887	600		50.40
Grona, Jay D. and Helen L.	60	34	2,040	2,700	398.16
Grunt, Jerome and Hope N.	61	1,220	600	2,100	226.80
Guidoboni, Robert W. and Joan E.	50	70	125	975	92.40
Guimond, Blanche I.	43	72	720	600	110.88
Guptill, Charles L.	49	15	1,800	750	214.20
Gurrieri, John and Minnie	61	1281/ 1282	1,200		100.80
Hackett, Edra	37	5	1,410	3,600	420.84
Hadley, Harold A. and Margaret E.	60	305	600	2,100	226.80
Hadlock, William K. and Barbara P.	57	38	1,800	2,250	340.20

	Map	Lot	Land	Build.	Tax
Hadlock, William K. and Barbara P.	57	73	245		20.58
Hale, Arthur H. and Mary M.	60	70	1,765	2,100	324.66
Hall, Audrey B.	14	72	900	2,400	277.20
Hall, Ernest C. and Flora E.	22	48	245	1,200	121.38
Hall, Ernest C. and Flora E.	22	6	3,750		315.00
Hall, Charles D. and Emily A.	60	42	1,575	1,350	245.70
Hall, George and Geraldine	56	33	245	825	89.88
Hall, Leonard F. and Janet M.	21	45	750		63.00
Hall, Marjorie W.	21	25A	245		20.58
Hallahan, Edward J. and Alice B.	60	870	600		50.40
Hallan, Thomas A. and Eleanor W.	26	23	1,275	1,500	233.10
Hamblen, Almery R. and Kathleen L.	52	21A	495	1,200	142.38
Hamblen, Calvin				900	75.60
Hamblen, Joseph	52	17/19			
		21	605		50.82
Hamblen, Calvin N. and Joseph A.	52	3	1,200		100.80
Hammond, Thomas and Henrietta	8	26	500		42.00
Hammond, William E. and Florence G.	61	245	1,600	1,350	247.80
Handy, Sydney S.	45	2	3,600	2,250	491.40
Hannaford, Lydia F.	29	12	3,600	2,700	529.20
Hannaford, Helen A.	28	4	2,265	1,125	284.76
Hannaford, Lydia	30	40	330	1,050	115.92
Hannaford, Lydia	9	9	225		18.90
Hannaford, Charles B.	30	40A	900	1,650	214.20
Hanscom, Alice S.	8	46	290		24.36
Hanson, Claude S. and Dorothy P.	50	110	125	1,650	149.10
Hansen, Franz M. and Eva A.	63	48	495		41.58
Hansen, Sigurd and Bertha M.	48	72	330	2,850	267.12
Hansen, Donald N. and Barbara J.	63	53	330		27.72
Harabalja, Etora and Maureen	62	1410	600		50.40
Hardy, Louis E. and Mary A.	60	19	2,060	1,350	286.44
Harmon, Anne and Palmer Ellen	21	57	1,005		84.42
Harmon, Ralph H. and Phyllis N.	43	98	720	750	123.48
Harmon, Willis W. and Louise G.	21	44	450	1,800	189.00
Harmon, Willis W. and Louise G.	21	26	330	300	52.92
Harriman, Adelbert N. and Blanche M.	25	17	495	1,050	129.78
Hartley, Helen M.	53	11	1,800	1,500	277.20
Harrington, James and M. Gladys	61	1283	600		50.40
Harris, Duncan B. and Beth O.	61	1856	600		50.40
Harrison, Frank N. and Constance M.	59	9	540	1,350	158.76
Hartman, Hugh A. and Carla	47	1	1,585	3,000	385.14

	Map	Lot	Land	Build.	Tax
Harvey, Adrian R.	29	20	330	975	109.62
Harvey, Adrian R.	29	21	330	900	103.32
Harvey, Danny S. and Linda	26	33	495		41.58
Harvey, Lillian	29	19	330	750	90.72
Harvie, Henry J. and Beatrice E.	50	125	125	2,100	186.90
Haskell, Howard J.	2	3A	160		13.44
Haskell, Howard J.	2	11	540		45.36
Haskell, Howard J.	2	1A	10		.84
Haskell, Howard J.	2	1	10		.84
Haskell, Norris W.	10	42	2,730	5,100	657.72
Haskell, William E., Jr. and Patricia M.	30	30	1,425	975	201.90
Haskell, William E., Jr. and Patricia M.	30	31	330		27.72
Hatch, Sarah M.	50	117	125	3,000	262.50
Hatch, Sarah M.	50	7	300		25.20
Hatcher, Earl J.	57	88	245		20.58
Hauxwell, William T. and Clara J.	26	2	750	900	138.60
Haviland, Girard S. and Jane A.	61	270	1,575	3,000	384.30
Hawkes, Clifford P., Jr. and Phyllis W.	43	31	245		20.58
Hawkes, Gertrude I.	48	43	2,450	2,850	445.20
Hawkes, Gertrude I.	48	44	330	1,500	153.72
Hawkes, Gertrude I.	48	51	495		41.58
Hawkes, Gertrude I.	16	21	110		9.24
Hawkes, Gertrude I.	48	18	495		41.58
Hawkes, Gertrude I.	48	48	330		27.72
Hawkes, Lincoln F.	15	2	1,525		128.10
Hawkes, Lincoln F.	49	36	4,800		403.20
Hawkes, Lincoln F.	49	31	700		58.80
Hawkes, Lincoln F. and Rebecca J.	16	36	300		25.20
Haworth, Robert B. and Janet B.	49	27	2,760	2,400	433.44
Hayes, Frederick E. and Claire F.	60	118	600		50.40
Heath, James S.	57	47	1,200	1,950	264.60
Heath, James S.	57	63	125		10.50
Hebert, Benjamin E. and Adelaide L.	29	29	750	1,350	176.40
Hebert, Eugene W. and Rachel A.	47	24	245	1,350	133.98
Hebert, Harold G. and Helen R.	43	32	125	1,500	136.50
Hebert, Harold G. and Helen R.	3	55	495	3,200	310.38
Hendrickson, Ellen J.	60	30	1,350	2,100	289.80
Henry, Harriet P.	63	17	495		41.58
Henry, Harriet P.	63	18	2,400	3,000	453.60
Henry, Harriet P.	56	50	4,800	1,200	504.00

	Map	Lot	Land	Build.	Tax
Herman, Edward R. and Estelle	61	169	1,575		132.30
Hewes, Elwood S.	52	5	2,400	1,950	365.40
Highpoints Estates, Inc.	61	1,050	600	1,200	151.20
Highpoints Estates, Inc.	61	1,053	600	1,200	151.20
Highpoints Estates, Inc.	61	1,017	600	1,200	151.20
Highpoints Estates, Inc.	61	1,035	600	1,200	151.20
Highpoints Estates, Inc.	61	1,068	600	1,200	151.20
Highpoints Estates, Inc.	61	1,060	600	1,200	151.20
Hill, Roland P. and Lina M.	42	14	705	1,575	191.52
Hill, Roland P. and Lina M.	42	18	750	1,275	170.10
Hillock, Stanley E. and Catherine E.	43	104	1,515	3,150	391.86
Hinkle, Roy C. and Elizabeth M.	61	1046	600		50.40
Hobbs, Albert C. and Mildred R.	50	97	245	1,050	108.78
Hogan, Gerald P. and Floriana T.	60	25	1,575	1,350	245.70
Hogy, Thomas J. and Rita M.	43	36	330	1,530	156.24
Hoffman, Robert	4	7E	300		25.20
Holder, Raymond	26	59	495		41.58
Holmes, John P. and Carolyn, Et. als	57	15	2,400	6,600	756.00
Holmes, John P. and Carolyn, Holmes, Hebert and Betty	57	92	245		20.58
Homes Unlimites, Inc.	2	41D&E	660	6,000	559.44
Horowitz, Herman J.	30	38	8,760	2,550	950.04
Hoskin, John C. and Barbara I.	22	17	750	1,500	189.00
Hotz, Howard W. and Phyllis W.	60	895	600	1,500	176.40
Houde, Wilfred J. and Dorothy J.	62	1315	600		50.40
Houde, Wilfred J. and Dorothy J.	61	1857	600		50.40
Houle, Philip H. and Mary M.	48	14	245	1,200	121.38
House, Richard L. and Phyllis S.	61	372	600	2,100	226.80
Hubbard, Laura	2	5	450		37.80
Huber, Henry F. and Betty	60	52	1,575	2,100	308.70
Huff, Donald G.	60	925	600	2,100	226.80
Hughes, John P. and Helen K.	50	86	125	1,200	111.30
Hughes, Joseph S. and Elizabeth W.	62	1353/ 1354	1,200		100.80
Hunt, Henry J.	8	17	945	150	91.98
Hunt, Henry J.	8	22	50		4.20
Hulit, Philip W. and Jean C.	10	102	495	1,000	125.58
Hurley, David and Jeanne	62	380	600		50.40
Hunt, Richard T. and Phyllis A.	56	14	245		20.58
Huston, Earl L.	43	92	720	1,125	154.98
Hutcherson, George E. and Mertie M.	43	39	125		10.50
Hutcherson, George E.	43	40	125		10.50
Hutchins, Aurilla J.	39	1	940	975	160.86

	Map	Lot	Land	Build.	Tax
Hutchins, Robert L. and Nancy P.	60	173	600		50.40
Hedrington, Mary M.	57	41	2,400	2,700	428.40
Ivers, John D. and Frances M.	46	3	2,700	2,850	466.20
Iverson, Elizabeth M.	26	39	750	1,950	226.80
Jacques, Robert A.	2	42	215		18.06
Jackson, Carl I. and Elizabeth G.	64	1/2	900		75.60
Jackson, Dewey L. and Margaret H.	50	80	330	2,700	254.52
Jacques, Archibald and Lillian F.	2	56	560		47.04
Jannace, John J. and Beverly A.	63	17	2,400		201.60
Jedrzejewski, Peter	61	1289	600	2,100	226.80
Jenkin, Arthur and Ruth	50	33	330	2,400	229.32
Jerome, William A.	13	49	330	600	78.12
Johansson, Harold M. and Nadine R.	16	30	1,525	2,950	375.90
Johnson, Alden V. and Bernice B.	61	218	1,590	2,100	309.96
Johnson, Bruce	26	50	245		20.58
Johnson, Bruce M. and Nancy A.	5	24	6,465	2,700	709.86
Johnson, Bruce M. and Nancy A.	26	42A	245		20.58
Johnson, Donald E. and Beverly	4	7A	750		63.00
Johnson, C. Olin	43	68	720	1,050	148.68
Johnson, E. Gerry	63	28	2,400	2,400	403.20
Johnson, Earl M. and Muriel B.	63	24	2,400		201.60
Johnson, Donald C.	8	45	490		41.16
Johnson, Hazel L.	63	44	495		41.58
Johnson, Hazel L.	63	33	495		41.58
Johnson, Kenneth A. and Doris A.	61	339/340	1,200		100.80
Johnson, Lewis F., Jr. and Lolite J.	60	10	1,575		132.30
Johnson, Monroe J. and Nan M.	60	73	1,930	3,600	464.52
Johnson, Monroe J. and Nan M.	60	153	600		50.40
Johnston, Arthur L. and Florence P.	62	1790	600	1,500	176.40
Johnson, Robert A. and Patricia F.	60	39	1,575		132.30
Johnston, Lucile	28	12	3,000	2,400	453.60
Jones, Robert N. and Et als	17	24	42,500	3,675	3,878.70
Jones, Robert N.				1,800	151.20
Jones, Louise A.	43	80	1,080	1,275	197.82
Jordan, C. Richard	6	83	160		13.44
Jordan, Kenneth L. and Dorothy S.	47	43	1,680	1,800	292.32
Jordan, Kenneth L. and Dorothy S.	51	10	495		41.58
Jordan, Kenneth L. and Dorothy S.	51	15	960		80.64
Jordan, Kenneth L. and Dorothy S.	48	13	245	1,800	171.78
Jordan, Kenneth L. and Dorothy S.	43	59	1,440	2,100	297.36
Jordan, Richard B. and Lois A.	63	37	330		27.72
Jorgensen, Eugene C. and Pauline A.	26	7	1,620	1,650	274.68
Joslyn, Winnifred R.	30	41	870	1,500	199.08

	Map	Lot	Land	Build.	Tax
Kaiser, Erna	26	16	1,095	1,950	255.78
Kanstantino, Theodore and Jean	62	1989	2,835		238.14
Kaplan, Stephen H. and Inez P.	60	34	2,100	2,100	352.80
Kaserman, Rudolph and Johanna	56	2	330	1,800	178.92
Kastz, Alexander	43	73	720	1,425	180.18
Kasper, John R.	48	21	245	1,500	146.58
Kavanaugh, Richard R., Et als	48	43	2,495		209.58
Keeley, Joseph H. and Marjorie	25	21	750	1,350	176.40
Keene, Frederick A. and Dorothy L.	48	53	245	1,050	108.78
Kelley, John J., Jr. and Eileen	29	36	125	1,050	98.70
Kelley, Jack	48	60	330	2,250	216.72
Kelly, Peter P.	61	1147	600		50.40
Kelley, Peter P.	61	1477	600		50.40
Kelson, Alice L.	50	99	125	1,200	111.30
Kelson, LaVerne and Charles W., Jr.	18	1	720	1,275	167.58
Kelson, Roland A. and Maureen A.	48	59	245	1,650	159.18
Keniston, Armon C. and V. Mildred	47	9	960	825	149.94
Keniston, Violet M.	47	8	1,680	1,350	254.52
Kennie, Norman F.	57	44	1,200	3,600	403.20
Kennie, Norman F.	57	65	245		20.58
Kennie, Norman F.	57	68	245		20.58
Keough, Daniel J.	60	163	600		50.40
Kidd, James A. and Elizabeth A.	60	146	600		50.40
Kilcommon, James D. and Joan D.	60	83	1,535	2,100	305.34
Kimball, Eugene H.	30	2	1,500	1,200	226.80
Kimball, Philip L. and Constance	49	26	3,000	2,400	453.60
Kimball, William M., Sr. and Pearl E.	49	39	3,000	2,400	453.60
Kindy, Carl W. and Ruth	49	32	885	3,000	326.34
King, Francis J. and Lucille H.	60	110	600	1,350	163.80
Kirschenbaum, Melvin and Arlene R.	60	320	600	1,350	163.80
Kittredge, Frank A.	49	45	5,520	1,350	577.08
Knight, Eugene R.	14	79	1,515	2,400	328.86
Knight, Thomas A. and Dorothy A.	29	28	750	1,500	189.00
Knight, Warren A. and Roberta A.	59	21	675	1,500	182.70
Knight, Willard M. and Mildred I.	25	27	750	1,500	189.00
Knight, Willard M. and Mildred I.	25	13	330		27.72
Knipe, Diane H.	60	81	1,680	1,350	254.52
Knowles, Arthur W. and Ellen M.	48	63	3,410	6,600	840.84
Kosick, John F. and Betty	63	32	495		41.58
Kummins, Robert and Gloria A.	60	871	600		50.40
Kuske, Evelyn B.	60	201	1,595		133.98
Koump, Valentin and Natalie	60	69	1,740	2,100	322.56
Langlois, Marilyn L.	20	16	245	900	96.18

	Map	Lot	Land	Build.	Tax
Labrecque, John B., Sr.	53	6	2,400	1,125	296.10
Labrecque, Theodore	47	29	1,920	1,875	318.78
Labrecque, Theodore and Thibault, Yvonne	16	32	105		8.82
Lachance, Rita	43	106	495	600	91.98
Lachance, Marcel R. and Elizabeth L.	63	26	2,400	2,300	394.80
Lachance, Romeo A. and Stella M.	30	17	750	2,375	262.50
Ladd, Blanche M.	43	33	330	675	84.42
Lademan, Gerald A. and Mary E.	64	16	330	1,800	178.92
Lagerson, Linwood E.	26	28	750	1,800	214.20
Lagueux, Valerien F.	18	9	495	450	79.38
Lakesites, Inc.	63	1A	2,600		218.40
Lamb, Darril O. and Jane W.	23	6	450		37.80
Lamb, Pauline M.	43	97	1,440	1,350	234.36
Lamb, Pauline M.	43	101	20		1.68
Lamoureaux, Normand R. and Gertrude	60	111	600		50.40
Lamoureaux, Loring P. and Shelia	62	1810	600		50.40
Lampson, Alfred P. and Janet B.	43	81	720	1,200	161.28
Lane, Richard J., Jr. and Dorothea N.	48	48A	330	3,000	279.72
Lannon, Thomas J. and Helen N.	61	345	600	1,800	201.60
Lariviere, George A. and Yvonne	40	18	600	2,150	231.00
LaRochelle, Warren and Gwendolyn	29	17	1,025	975	168.00
LaValley, Albert H., Inc.	9	5	4,020		337.68
Lavigne, Philip	43	70	1,440	1,500	246.96
Lawrence, Frank and Ora E.	38	5	915	1,050	165.06
Lawrence, Harold M.	50	83	245	750	83.58
Lawrence, Helen E.	49	3	245	1,500	146.58
Leary, Millard S. and Mabelle	21	35	900	900	151.20
Leavenworth, George E. and Edith R.	61	258	1,575		132.30
Leavitt, Ralph C., Jr. and Martha V.	3	33	300		25.20
Leavitt, William E. and Patricia M.	61	241/242	3,800	2,100	495.60
Lebel, Lucien G., Jr. and Lorraine E.	48	36	245	550	91.98
Lebel, Lucien G., Jr. and Lorraine E. et. als	48	55	245	1,050	108.78
LaBlanc, Anna	26	3	750	900	138.60
LaBlanc, Philip J. and Phyllis C.	48	19	245		20.58
LaBlanc, Philip J. and Phyllis C.	48	57	245	2,100	196.98
Lee, John G.				150	12.60
Legge, George E. and Frances P.	22	4	750	1,800	214.20
Leighton, Carol B.	49	31A	330	2,300	220.92
Leisure Living Communities, Inc.	60	50A	2,015		169.26
Leisure Living Communities, Inc.	60	4A		31,500	2,646.00

	Map	Lot	Land	Build.	Tax
Leisure Living Communities, Inc.	60	4A	4,200		352.80
Leisure Living Communities, Inc.	60	4A		4,500	378.00
Leisure Living Communities, Inc.	60	17	1,575	2,100	308.70
Leisure Living Communities, Inc.	60	4A	29,400	1,725	2,614.50
Leisure Living Communities, Inc	60	4A			
			108,720		2,614.50
Leisure Living Communities, Inc.	60	102	600		50.40
Leisure Living Communities, Inc.	60	110	600		50.40
Leisure Living Communities, Inc.	60	131/132			
		133	1,800		151.20
Leisure Living Communities, Inc.	61	214	2,730		299.32
Leisure Living Communities, Inc.	61	1237	600		50.40
Lemieux, Robert J. and Evelyn	49	20	2,280	1,275	298.62
Leonard, Robert M. and Dorothy L.	61	247	1,680	2,100	317.52
Leoni, Fred E. and Phyllis V.	60	47	1,890	2,100	335.16
Lepage, Albert A. and Diane M.	60	99	600	1,350	163.80
Lestage, John G. and Marjorie N.	59	19	1,080		90.72
Lestage, Philip E. and Mildred F. V.	50	37	330	525	71.82
Lewis, Rosa	8	7	3,255		273.42
Lewis, Rosa	8	6	155		13.02
Lewandoski, John E.	43	39A	330		27.72
Lewandoski, John E.	43	38	245	750	83.58
Libby, Bruce P. and Frances P.	43	29	495	900	117.18
Libby, Calvin A. and Lois	9	44	960		80.64
Libby, C. Sumner and Beverlet B.	52	12	1,200	1,500	226.80
Libby, Daniel C.	5	36	1,020		85.68
Libby, Harry K.	60	144	600		50.40
Libby, Erroll L. and Corrine M.	27	1	750	2,625	283.50
Libby, Sherwood R. and J. Lorraine	5	20	495		41.58
Limmer, Kenneth G. and Verna R.	57	14	960	1,950	244.44
Limmer, Kenneth G. and Verna R.	57	94	125		10.50
Lipinski, Michael T. and Lillian P.	42	20	1,500	1,650	264.60
Lipinski, Michael T. and Lillian P.	42	24	495	300	66.78
Litterio, Vincient I., et als	60	615/616	1,200	1,500	226.80
Logan, Ethel M.	57	83	330		27.72
Logan, Ethel M.	57	22	1,800	3,150	415.80
Lombard, William O., Jr. and Barbara P.	19	20	495	1,800	192.78
Lonegan, Raymond T. and Mary T.	48	71	330	2,400	229.32
Long, Pauline B.	26	51	495	1,500	167.58
Lord, Harold N.	57	46	1,680	1,950	304.92
Lord, Trevor	50	63	125	2,100	186.90
Loughner, Diane L.	64	24	330		27.72

	Map	Lot	Land	Build.	Tax
Low, Edwin A. and Virginia B.	4	17	1,490	975	207.06
Lowell, Adrian D.	14	33	310		26.04
Lowell, Harold K. and Fraser, June L.	6	55	135		11.34
Lowell, Ruth A.	50	32	495	2,250	230.58
Lowell, Roderick L. and Ruth A.	63	20	2,400		201.60
Luce, John N.	53	8	1,970	3,000	417.48
Luce, Roy K. and Mary L.	49	13	2,040	1,500	297.36
Lucier, Oliver A., Jr. and Gloria J.	61	1156	600		50.40
Lund, Albert J. and Marie P.	57	87	245		20.58
Lund, Albert J. and Marie P.	57	18	2,400	3,900	529.20
Luthe, Merrill and Jane B.	26	22	1,200	1,950	264.60
Lyons, Robert I. and Mary L.	53	5	1,200	1,125	195.30
Mack, Cynthia J. and Greenblatt, Charlotte S.	43	86	1,440	3,000	372.96
Mack, Maynard and Florence B.	28	14	6,225	5,100	951.30
Mack, Robert C. and Charlotte W.	61	213	2,100		176.40
Magnant, Robert A.	51	44	330	1,800	178.92
Magulas, John J. and Margaret M.	50	45	125	1,200	111.30
Maine Central Railroad Co.	14	42A	100	300	33.60
Maine Central Railroad Co.	31	11A	450		37.80
Maine Central Railroad Co.	33	17	1,800		181.20
Malchiodi, Lawrence L.	30	27	340		28.56
Malconian, John N.	46	11	1,620	2,400	337.68
Maliff, Robert F. and Pauline L.	62	1409	600	2,100	226.80
Maloy, Charles M. and Paula J.	61	1286	600	1,350	163.80
Manchester, Philip, Heirs	28	9A	15		1.26
Manchester, Philip, Heirs	9	2	1,010		84.84
Manchester, Philip, Heirs	8	34	155		13.02
Manchester, Philip, Heirs	8	18	365		30.66
Manchester, Philip, Heirs	4	10	225		18.90
Manchester, Philip, Heirs	4	16	390		32.76
Manchester, Philip, Heirs	4	21	720		60.48
Manchester, Philip, Heirs	5	64	835		70.14
Manchester, Philip, Heirs	5	70	6,645		558.18
Manning, Lillian A.	43	6	1,200	1,050	189.00
Monoogian, Charles H. and Mary R.	61	231	2,520		211.68
Manderelli, John F. and Lois	48	9	330	150	40.32
Manthorne, Richard A. and Jeanne S.	59	13	1,035		86.94
Marchant, T. Bernard and Pauline A.	64	17	330		27.72
Maria, William G.	50	71	245	900	96.18
Marino, Matteo P. and Edith R.	48	70	330	2,400	229.32
Martin, Anna D.	4	12A	10,875		913.50

	Map	Lot	Land	Build.	Tax
Martin, Ralph E.	24	4/5	720	150	73.08
Martin, Ralph E.	24	14/15	495		41.58
Martin, Ralph E.	24	18	245		20.58
Martin, Ralph E.	24	20/21	660		55.44
Markley, John E.	57	36	1,800	5,400	604.80
Markley, John E.	57	75	245		20.58
Marsh, William W. and Cecila G.	29	30	750	975	144.90
Massello, Alfred G. and Mildred	50	120	125		10.50
Massello, Mildred A.	50	5	2,400	1,500	327.60
Massengale, Norman J. and Dorothy M.	50	98	125	2,700	237.30
Matters, Joseph and Marie	61	1101	600		50.40
Mayberry, Catherine M., Mary E. and Margaret L.	47	26	245	1,500	146.58
Mayberry, Catherine, Mary and Margaret				600	50.40
Mayberry, Harris W. and Bertha L.	43	49	245	1,500	115.08
Mayberry, Stanley A. and Avis M.	25	15	330	75	34.02
Mayberry, Stanley A. and Avis M.	25	23	750	1,200	163.80
Mayo, Frederick J. and Lucienne A.	25	12	330		27.72
Mayo, Frederick J. and Lucienne A.	25	29	1,500	1,500	252.00
Mehlman, Marion R.	53	18	515		43.26
Meier, Warren R. and Myra G.	62	1398	600		50.40
Melandy, Harold O. and Marguerite D.	62	1758	600		50.40
Mercer, John D. and Gertrude	50	66	125	1,725	155.40
Mercier, Lawrence A.	43	51	125	1,050	98.70
Merrill, George E. and Daisy M.	56	30	245	1,050	108.78
Merrithew, Ralph A. and Cathryn L.	26	29	245	150	33.18
Meserve, A. Robert and Janet W.	21	29	125		10.50
Meserve, A. Robert and Janet W.	21	41	750	1,650	201.60
Meserve, Frank W.	29	26	870	1,050	161.28
Meserve, Maynard M. and Ruth P.	29	31	750	975	144.90
Meyer, Adele B.	10	76	45		3.78
Meyer, Adele B.	10	81	555		46.62
Michaud, Adrien	56	9	330	1,500	153.72
Michaud, Herbert	60	74	2,080		174.72
Mihn, Verna L.	43	3	1,800	2,100	327.60
Miller, Harold, Jr. and Ella	60	174	600		50.40
Miller, Irwin and JoAnn	61	254	1,595	2,100	310.38
Miller, Irwin and JoAnn	61	255	1,595		133.98
Miller, Sidney A. and Mary R.	61	352	600	1,350	163.80
Milone, James N. and Ada T.	56	42	330	1,275	134.82
Mitchell, Pearl R.	47	44	1,750		147.00
Moody, James L., Sr.	4	23	670		56.28

	Map	Lot	Land	Build.	Tax
Mooers, Carl H. and Deborah M.	17	31B	495	1,500	167.58
Mooers, Charles L. and Lucille M.	23	3	540	1,950	209.16
Mooers, Carlton M. and Sara Jean	23	4	540		45.36
Mooney, Charles C. and Phyllis M.	55	3	2,160	3,000	433.44
Mooney, Charles C. and Phyllis M.	55	5	245		20.58
Moore, Gertrude B.	61	1076	600	2,100	226.80
Moorehouse, Arthur R., Jr.	46	13	245	1,950	184.38
Moreau, Anna	47	28	245	975	102.48
Morgan, Warren E.	49	5	245	1,800	171.78
Morin, Albert R. and June C.	63	8	495		41.58
Morin, Oswald C., Jr. and Grace M.	62	287	1,575	1,500	258.30
Morris, Mary A.	57	57/58	265		22.26
Morrison, Fred N. and Nancy M.	48	35/36	330		27.72
Morrison, Loring W. and Helena G.	50	88	125	1,125	105.00
Morse, Editha W.	30	34	330	1,350	141.12
Morse, Eugene F. and Dorothy P.	50	126	125	1,200	111.30
Mosher, Abbott W. and Kay D.	47	41	515	1,500	169.26
Moulton, Robert W. and Ruth F.	50	13A	1,200	1,575	233.10
Moulton, John E. and Janet M.	50	13	2,040	1,725	316.26
Mosher, Abbott W. and Kay D.	47	39	1,800	3,000	403.20
Moulton, Linda C.	33	18		1,500	126.00
Mullin, George C. and Ann T.	61	240	1,740	2,100	322.56
Mundi, Russell B. and Geraldine C.	57	37	1,800	3,300	428.40
Mundi, Russell E. and Geraldine C.	57	74	245		20.58
Muollo, Edward R. and Mary B.	60	79	1,555	3,000	382.62
Murray, Eleanor G.	46	18	2,400	6,900	781.20
Murray, Gerald W. and Sharon H.	5	24A	1,125	75	100.80
Muse, Karl J. and Alice A.	46	8	935	2,100	254.94
Myers, Barney and Jennie	17	37	675	1,125	151.20
Mazzaro, Armando	62	386		1,500	126.00
Manson, Donald E.	20	1	265	2,226	
MacDonald, Edward J. and Jean M.	30	29	1,125	900	170.10
MacDonald, Raymond W. and Doris M.	50	57	125	750	73.50
MacInness, Harold E. and Minerva	56	47	245	1,650	159.18
MacKinney, Abbie G.	45	4	2,250	1,800	340.20
MacLean, Daniel S. and Verna A.	64	8	330	900	103.32
MacLennan, David L., Jr. and Lillian A.	48	16	245	1,800	171.78
MacLeod, Gordon D. and Verna P.	60	139	600	1,350	163.80
McCarthy, Francis G. and Rita	62	1753	600	1,350	163.80
McAuley, Robert E. and Norma G.	60	897	600		50.40
McCarthy, John E. and Ruth A.	60	28	1,260	1,350	219.24

	Map	Lot	Land	Build.	Tax
McCarthy, Loretta	51	30	1,200	2,400	302.40
McCarthy, Harry B. and Florence K.	61	1214	600	2,250	239.40
McCrillin, Clara S. and Smith Lottie	30	3	2,250	1,125	283.50
McConnell, Charlotte A. and Miller Daryl A.	17	40	125	150	23.10
McConnell, Charlotte A. and Miller, Daryl A.	17	38	1,500	1,500	252.00
McDevitt, James H. and Ada J.	48	49	245		20.58
McFarland, Harold Arthur and Priscilla	63	45	495		41.58
McFarland, Henry B.	50	59	245	825	89.88
McCubrey, Warren E. and June E.	43	60	1,440	1,350	234.36
McGill, William F. and Katherine	6	35	525	1,200	144.90
McGuire, Eva	43	69A	720	675	117.18
McHugh, James E. and Dorcas M.	62	1319	600		50.40
McKenney, Larry R. and Kathleen B.	19	14A	495		41.58
McKersie, Alan D. and Jane S.	61	347	600		50.40
Johnson, Adelaide	43	74	720	1,275	167.58
McLean, Allegra M.	43	4	1,800	1,275	258.30
McMahan, Raymond L. and Ella J.	25	24	750	750	126.00
McSweeney, John J. and Mary A.	47	18	265	750	85.26
MacNaughton, James R. and Grover, Richard W.	6	88B	190		15.96
Nalbands, Armon A. and Carole D.	60	106	600		50.40
Nasrullah, Mahammed and Saleem	60	107	600		50.40
Neal, Ralph N. and Hazel M.	26	57	330	115	124.32
Nagralle, Albert and Barbara C.	57	9	1,920	3,000	413.28
Needham, Charles T. and Marilyn J.	48	480	330		27.72
Neilson, Richard F. and Virginia F.	49	16	2,760	1,125	326.34
Needham, Edward M., 3rd and Elaine A.	21	53	750	2,400	264.60
Needham, Edward M., 3rd and Elaine A.	21	20	245	375	52.08
Nelson, Florence			600		50.40
Newell, John F., Jr. and Hattie J.	25	42	750	1,200	163.80
Nickerson, Lois A. and Kenneth L.	25	1	330		27.72
Nickerson, Lois A.	25	48	1,320	2,250	299.88
Nisula, David and Ruth	60	16	1,680	1,350	254.52
Nisula, David and Ruth	60	108	600		50.40
Nielson, Donald E. and Marilyn	49	31B	900	3,000	327.60
Noonan, Patricia	21	39	750		63.00
Nofaker, William J. and Dolores J.	60	49	1,850	2,400	357.00
Norton, Bennett, Jr. and Adriene C.	50	101	245	525	64.68

	Map	Lot	Land	Build.	Tax
Norton, Bennett, Sr.	50	12	3,600	1,575	434.70
Nowel, Harold and Frances	60	916	600	1,350	163.80
Nunan, Donald E. and Gertrude M.	9	36	75		6.30
Nunes, Grafton J. and Eileen	57	4	1440		120.96
Nunes, Grafton J. and Eileen	57	104	245		20.58
O'Donnell, Thomas A.	60	71	1,745	1,350	259.98
O'Donnell, Thomas A.	60	149/150			
		151	1,800		151.20
Ohaneson, Mrs. Doris P.	44	1	7,340	4,950	1,032.36
Obartuck, Joseph A.	60	62	1,575	1,500	258.30
O'Brien, Donald L.	49	40	900	1,500	201.60
O'Brien, Lloyd C.	26	43	245	300	45.78
O'Connell, Thomas F. and Hazel R.	27	28	495	1,500	167.58
Ohneiser, Charles	50	72	245	825	89.88
Oleson, Sumner R. and Katherine	50	122	125	1,950	174.30
Oliver, Thomas N. and Myra P.	61	1671	1,575	2,100	308.70
Osier, Theodore R. and Arlene E.	26	5	750	900	138.60
Otis, John P. and Adeline G.	49	25	2,400	3,000	453.60
Otis, John P. and Adeline C.	49	29	330		27.72
Otto, John S. and Elizabeth C.	60	863	600	2,100	226.80
Ouellette, Edward J.	50	54	245	900	96.18
Oxman, Robert and Natalie	60	122	600	2,100	226.80
Packer, Carl E. and Eleanor	61	155	600	2,100	226.80
Padell, Leon C. and Naomi S.	60	53	1,785	1,500	275.94
Page, Walter G. and Caroline	48	23	245		20.58
Page, Walter G. and Caroline	48	22	245	1,350	133.98
Palmer, William I. and Anita L.	26	47	245		20.58
Parker, Charles, Heirs	49	48	1,920		161.28
Parker, Charles, Heirs	49	49	500		42.00
Parker, Charles, Heirs	16	35	1,065		89.46
Parker, Dorothy M.	28	11	1,575	1,200	233.10
Parker, Robert E. and Marjorie B.	28	16	960	2,775	313.74
Parker, Sanford L. and Dolores M.	6	73	115		9.66
Parlin, Helen M.	21	51	750	900	138.60
Parmenter, Mabel E. and Rhoda M.	57	5	1,440	1,950	284.76
Parmenter, Mabel E. and Rhoda M.	57	103	125		10.50
Parsons, Ralph C.	62	1366	600		50.40
Paulin, Gerard J. and Elaine	50	44	245	825	89.88
Paulin, Joseph A. and Tania	22	29	600	1,200	151.20
Peabody, Mildred and Mary	30	42	825	1,350	182.70
Peck, George W. and F. Mary	61	248	1,595	2,100	310.38
Pedicano, Ernest A. and Patricia M.	61	1209	600		50.40
Peebles, John H. and Elizabeth C.	56	7	245	900	96.18

	Map	Lot	Land	Build.	Tax
Pelkey, Gary	22	10	750	1,050	151.20
Pelkey, Gary	22	45/46			
		47	505	1,800	193.62
Pepper, Richard and Dorothy C.	47	22	245	900	96.18
Pendexter, Sidney E.	44	9	5,070	2,400	627.48
Perham, Dean E. and Clifford W.	56	13	495		41.58
Peri, Charles	13	50	515	825	112.56
Perry, John F., Jr. and Frances A.	50	124	125	2,250	199.50
Pescosolido, Romolo and Genoveffe	61	1007	600		50.40
Peters, Chris K. and Evelyn M.	57	53	1,200	3,000	352.80
Peterson, Amy P.	47	38	1,270	3,000	358.68
Peterson, Amy P.	16	20	105		8.82
Peterson, David A. and Grace V.	16	20A	45		3.78
Peterson, David	47	40	495	9,450	835.38
Peterson, David	47	36	1,200		100.80
Peterson, Grace V.	47	37	650	2,700	281.40
Peterson, Elmer A. and Martha M.	43	85	720	900	136.08
Peterson, Martin and Marie	50	56	125	1,200	111.30
Peterson, Norma F.	56	8	245		20.58
Petrin, Richard R. and Dorothy A.	4	8	1,350	1,200	214.20
Pettingill, Thelma L.	46	1	1,800	1,800	302.40
Phinney, John D.	4	18	2,170		182.28
Phinney, John D.	13	42	650		54.60
Phinney, John D.	3	71	690		57.96
Phinney, John D.	30	90	330		27.72
Phinney, John D.	9	13	190		15.96
Phinney, John D.	4	13	900		75.60
Phinney, John D.	20	47/54	1,710		143.64
Phinney, John D.	50	87	125		10.50
Phinney, Raymond	6	46	545		45.78
Phinney, Raymond	6	48	250		21.00
Phinney, Raymond	6	51	100		8.40
Phinney, Raymond	6	102	1,150		96.60
Phinney, Raymond	6	104	410		34.44
Phinney, Raymond	8	15	260		21.84
Phinney, Raymond	2	34	1,185		99.54
Phinney, Raymond	4	27	360		30.24
Phinney, Raymond	5	44	90		7.56
Phinney, Raymond	5	46	160		13.44
Phinney, Raymond	5	61	435		36.54
Phinney, Raymond	5	71	545		45.78
Phinney, Raymond	5	75	90		7.56
Phinney, Raymond	5	76	445		37.38

	Map	Lot	Land	Build.	Tax
Phinney, Raymond	17	33	245		23.94
Phinney, Raymond	13	11	525		44.10
Phinney, Raymond	13	35	290		24.36
Phinney, Raymond	13	39	540		45.36
Phinney, Raymond	13	41	135		11.34
Phinney, Raymond	15	5	1,055		88.62
Picardi, Leonard C. and Louis, Sr.	48	40	495		41.58
Pike, Carl E. and Lois L.	43	90	1,080	3,000	342.72
Pinfold, Sarepta E.	22	27	1,350	1,350	226.80
Pinkham, Alva R. and Eva M.	21	59	1,500	1,500	252.00
Pinkham, Alva R. and Eva M.	6	62	15		1.26
Pinkham, Theodore C.	23	26	330		27.72
Pinkham, Theodore C.	4	11F	330		27.72
Pinkham, Theodore C.	4	11E	330		27.72
Piper, Wilson C.	46	14	4,080	1,500	468.72
Plaisted, Richard K. and Nancy B.	50	69	125	600	60.90
Plaisted, Walter and Charlotte	29	9	750		63.00
Plaisted, Walter and Charlotte B.	29	6	245	1,050	108.78
Plummer, Madeline L.	3	70	100		8.40
Plummer, Theodore A.	22	33	330		27.72
Plummer, Theodore A.	3	73	50		4.20
Plummer, Theodore A.	3	75	35		2.94
Plummer, Theodore A.	3	74	1,330		111.72
Plummer Mobile Homes	17	31A	110		9.24
Plummer Mobile Homes	17	32	670		56.28
Plummer Mobile Homes	43	14	1,400		120.96
Plummer Mobile Homes	43	25	515	750	106.26
Plummer Mobile Homes	43	26	245	900	96.18
Plummer Mobile Homes	32	19	900	1,050	163.80
Pomeroy, Malcolm L. and Josephine A.	60	114	600		50.40
Pompeo, Maurice G. and Rocco J.	50	42	245	1,050	108.78
Pompeo, Peter A. and Carolyn R.	50	55	125	1,200	111.30
Porell, John F.	62	2	3,150		264.60
Porell, John P.	64	13/14			
		27	335		28.14
Porcello, Harry J. and Marion	60	137	600		50.40
Poriss, Oscar, et als	7	22	2,655		223.02
Portland Water District	7	19	1,920		161.28
Portland Water District	13	97	75,600		6,350.40
Portland Water District	14	30	17,285		1,451.94
Portland Water District	14	31	14,400		1,209.60
Portland Water District	14	32	16,800		1,411.20

	Map	Lot	Land	Build.	Tax
Portland Water District	14	33A	8,400		705.60
Portland Water District	14	37	580		48.72
Portland Water District	14	38	8,400		705.60
Portland Water District	14	39	36,000		3,024.00
Portland Water District	14	40	270		22.68
Portland Water District	14	41	88,800		7,459.20
Portland Water District	14	42	5,935	18,000	2,010.54
Portland Water District	14	43	1,680		141.12
Portland Water District	17	35	192,200		16,144.80
Portland Water District	17	41	1,575		132.30
Portland Water District	17	52	63,600		5,342.40
Portland Water District	18	4	244,960		20,576.64
Portland Water District	18	5	80,400		6,753.60
Portland Water District	18	3	79,265		6,658.26
Portland Water District	18	10	455		38.22
Portland Water District	18	13	270		22.68
Portland Water District	18	25	3,405		286.02
Portland Water District	19	4	100,430		8,436.12
Portland Water District	32	18	900		75.60
Portland Water District	35	7	245		20.58
Portland Water District	41	20	600		50.40
Portland Water District	41	41	115		9.66
Portland Water District	42	5	1,020		85.68
Portland Water District	42	8	720		60.48
Portland Water District	42	9	600		50.40
Portland Water District	42	12	840		70.56
Portland Water District	42	15	1,080		90.72
Portland Water District	42	17	1,165		97.86
Portland Water District	42	19	2,400		201.60
Portland Water District	42	22	8,280		695.52
Pottle, Irwin D. and Lillian E.	50	27	1,440	1,050	209.16
Poulin, Dominic J. and Coletts T.	60	61	1,575	1,500	258.30
Powell, Fred A. and Marie T.	62	1357	600		50.40
Pratt, Norman G.	9	14A	255		21.42
Pratt, Stephen M., Jr. and Eva D.	43	96	720	2,025	230.58
Prest, Eugene W. and Gray, Rodney H.	62	3	4,200		352.80
Prescott, Doris M.	50	74	245	1,050	108.78
Prentice, Edward G. and Priscilla C.	62	385	600	2,100	226.80
Priestly, Gilbert P. and Lorna B.	62	1325/ 1326	1,200		100.80
Prince, Margaret R.	57	20	3,000	5,400	705.60
Prince, Margaret R.	57	85	245	450	58.38
Pringle, Lewis G. and Joan L.	60	89/90	3,905		328.02

	Map	Lot	Land	Build.	Tax
Purcell, Robert A. and Mary P.	48	31	245		20.58
Pyne, Gerald R. and Theresa M.	47	33	125	1,200	111.30
Quimby, Richard P., Heirs	5	81	495	600	91.98
Quarry, Michael, Jr.	56	31	330	1,050	115.92
Ralston, Purina Company	33	28	1,800	8,700	882.00
Ramsdell, Earl W. and Jean T.	63	51/52	630		52.92
Rand, John E.	9	53	850		71.40
Reardon, George and Margaret	43	75	1,440	3,675	429.66
Reed, Ruth H.	60	9	1,575	1,800	283.50
Reese, Barbara M.	62	399/400	1,200		100.80
Regali, Ralph A. and Anita M.	61	1059	600	1,500	176.40
Rehill, Joseph F. and Angie R.	61	1123	600	1,350	163.80
Reinhardt, Alma E.	21	49	825	1,275	176.40
Reinhardt, Alma E.	21	24	125	150	23.10
Repoli, Michael W. and Jayne M.	60	172	600	2,100	226.80
Reston, Thomas B. and Grace B.	46	10	920	900	152.88
Rich, H. Raymond	57	25	1,200		100.80
Rich, John H., Jr.	13	3	560		47.04
Rich, John H., Jr.	13	8	265		22.26
Rich, John H., Jr.	14	24	175		14.70
Rich, John H., Jr.	14	26	430		36.12
Rich, John H., Jr.	17	29	45		3.78
Rich, John H., Jr.	17	30	365		30.66
Richardson, Freeman and Gladys	9	60	295		24.78
Richardson, Pauline M.	43	52	245	1,275	127.68
Ridley, Philip L. and Beverly M.	30	1	1,500	1,500	252.00
Ridlon, Elwood W., Heirs	8	23	280		23.52
Ridlon, Dorothy H.	59	1	900	1,800	226.80
Riley, Donald	33	37/11		2,000	168.00
Rines, Bernard P.	4	12B	9,750	3,450	1,108.80
Rines, Bernard P.	4	12	1,195		100.38
Rines, Mark	4	12C	5,700		478.80
Rines, Murdock and Eva R.	56	53	1,200	1,200	201.60
Roberge, Leo R. and Florence M.	42	4	750	1,125	157.50
Roberge, Roland F. and Margaret A.	40	31	600	1,800	201.60
Roberge, Lucien	56	28A	245	900	96.18
Roberge, Wilfred	56	28	330	1,800	178.92
Roberts, Priscilla B.	28	7	1,470	1,650	262.08
Robertson, Cynthia S.	10	74	285		23.94
Robichaud, Edmond J. and Theresa	63	41	505		42.42
Robinson, Christy M.	8	19	90		7.56
Robinson, Edmond M.	29	32	750	1,050	151.20

	Map	Lot	Land	Build.	Tax
Robie, Charles C. and Irene L.	49	19	1,200	1,800	252.00
Roby, Elizabeth G.	43	67	1,730	1,350	258.72
Robyn, Byron E. and Elise M.	62	281/282	3,150		264.60
Roche, Clinton E. and Mary Jane	60	4	2,120	1,350	291.48
Rodgers, Philip D. and Marianne	43	34	125		10.50
Rodway, Charles B. and Florence A.	50	60	125	1,050	98.70
Rogers, Albert M., Stephany L.	58/1	57/55	3,600	3,600	604.80
Rogers, Delbert C.	25	52	1,050		88.20
Rogers, Sally W. and Phinney, Eva M.	20	17	140		11.76
Roles, Arthur A. and Gladys P.	17	50	330	600	78.12
Roma, Melvin M. and Margaret D.	26	61	495	1,050	129.78
Ross, George A. and Gail H.	56	46	245	1,950	184.38
Ross, John L. and June L.	30	3	495	900	117.18
Rosenstein, Morton and Barbara	62	1323	600		50.40
Rosenstein, Morton and Barbara	60	898	600		50.40
Rosenthal, Maurice and Doris	56	21	245	900	96.18
Roux, Roland J.	43	15	125	1,050	98.70
Rowe, Dun E.	56	13	245		20.58
Rowe, Hortense L.	3	63	370		31.08
Rowe, Hortense L.	3	56	610		51.24
Roy, Roland J.	56	43	245		20.58
Roy, J. Robert and D. Carolyn	29	24	330	900	103.32
Roy, Judith L.	29	23	330	825	97.02
Royal, M. Linwood and Frances G.	22	41	495	1,950	205.38
Royles, Stanley D. and Marie A.	50	91	245	600	70.98
Russell, Bertha M. and Matte, Cecile	50	18	1,510	1,350	240.24
Robinson, Charles E.	61	1855		2,100	176.40
Ruhl, John G. and Olivine E.	27	46	330		27.72
Rumo, Carmine J.	14	87	580		48.72
Rumo, Carmine J.	37	8	330		27.72
Rumo, Carmine J.	37	7	10		.84
Reed, Jack and Mary V.	48	41	245	1,500	146.58
Saco Mobile Homes	23	27	495	1,950	205.38
Saco Mobile Homes	1	10A	495	1,800	192.78
Saco Mobile Homes	5	1	495	1,500	167.58
Sagarino, Mae	17	17	495	600	91.98
Salvas, R. Paul and Aida	23	8	450	1,500	163.80
Samma, Adbul S. and Mary E.	51	4	495		41.58
Sanborn, Carl P., Jr.	22	44	245	1,200	121.38
Sanborn, Fred M.	30	6	1,125		94.50
Sanborn, Joanne V.	6	35A	515		43.26
Sanborn, Leon F.	30	5	1,125	2,400	296.10
Sanborn, Leon M.	4	15	1,050		88.20

	Map	Lot	Land	Build.	Tax
Sanborn, Norwood S. and Waverlet R.	15	57	330	150	40.32
Sanborn, Owen O.	30	8	1,125	3,150	359.10
Sanborn, Sumner P.	24	22	125	675	67.20
Sanborn, Warren R. and Bertha E.	51	3	495	3,150	306.18
Sanborn, Warren R. and Bertha E.	51	26	1,200	2,600	319.20
Pearson, Stephen	61	323	600	2,100	226.80
Sanford, Alfred G. and Janet M.	59	11	720	1,950	224.28
Sargent, James W. and Marlene B.	25	33	750	1,200	163.80
Sargent, Merton A. and Elizabeth I.	4	11I	495		41.58
Sargent, Merton A. and Elizabeth I.	4	11	85		7.14
Saunders, Henry W., et als	44	10	330		27.72
Saunders, Henry W. et als	44	6	795	2,700	293.58
Saunders, Robert W. and Frances W.	48	58	245	2,250	209.58
Saunders, Robert J. and Alice F.	21	19	330	1,500	153.72
Saunders, Royal P. and Mary O.	48	61	2,520	1,950	375.48
Saunders, Ruth J.	44	5	1,315		110.46
Savage, Michael J. and Peter J.	47	17	3,000	1,950	415.80
Sawyer, Hall C.	49	18	1,200	1,125	195.30
Sawyer, Brown and Morton	3	58	300		25.20
Savage, Thomas R. and Jane H.	47	38A	650	2,700	281.40
Saxon, Charles W. and Dorothy M.	51	35	2,400	3,600	504.00
Sceppa, Robert	60	152	600		50.40
Scharman, William R. and Doryce	60	1,079	600		50.40
Schimmer, William J. and Olga I.	33	2	900	3,000	327.60
Scholl, Charles S. and Josephine M.	52	14	2,160	1,500	307.44
Schumacher, Anne W.	60	5/6	3,150	2,100	441.00
Schumacher, David R. and Anna W.	60	307	600		50.40
Schwartz, Leo and Natalie R.	58	13	2,295	5,700	671.58
Sciscca, Vincent S. and Josephine M.	18	20	600	1,200	151.20
Scott Paper Company	20	41	6,750		567.00
Scott Paper Company	2	43	527,030		44,270.52
Scott Paper Company	20	44	110		9.24
Scott Paper Company	20	45	55		4.62
Scott Paper Company	20	48	65		5.46
Scott Paper Company	8	32	1,990		167.16
Scott Paper Company	12	1	3,085		259.14
Scott Paper Company	12	2	35		2.94
Scott Paper Company	20	42	124,840		10,486.56
Scott Paper Company	19	35	5,490		461.16
Seavey, Clement P.	47	17	495		41.58
Seal, Chester P. and Ruth V.	33	47	1,845	1,800	306.18
Senecqua, Carl C. and Helen E.	63	47	330	3,600	330.12

	Map	Lot	Land	Build.	Tax
Severino, John A. and Argentia	50	36	245	900	96.18
Shackford, Frederick H. and Margaret A.	50	114	125	900	86.10
Shapiro, Charlotte	48	68	2,950		247.80
Shattuck, Irene	63	40	495		41.58
Shaw, Dawayne and Sara D.	10	78	680	6,000	561.12
Shaw, Herbert A. and Margaret E.	22	7	750	1,200	163.80
Shaw, Ernest R.	56	38	495		41.58
Shaw, Mildred I.	56	11	330	1,200	128.52
Shea, Bernard L. and Esther E.	50	109	125	1,950	174.30
Shea, Edward E. and Constance T.	61	356	600		50.40
Sheinfield, Celestine	60	123	600	1,350	163.80
Sheriff, William B. and Ruth R.	4	7B	600		50.40
Sherbourne, Carlton E. and Gertrude F.	60	3	1,740	1,350	259.56
Sherman, Nathan and Pearl G.	48	65	2,640	3,000	473.76
Shute Development, Inc.	65	2A	495	4,200	394.38
Shute Development, Inc.	65	4A	495	4,200	394.38
Shute Development, Inc.	65	6A	495	4,200	394.38
Siegel, Robert and Bernice M.	60	84	1,785	1,500	275.94
Sides, Andrew R. and Ann	61	1,866	600		50.40
Silver, Walter K. and Mildred L.	61	1,066	600		50.40
Simoliunas, Aligmantis and Zeluyea	60	86	1,785		149.94
Simpson, William J. and Yvonne E.	60	1,095	600		50.40
Simpson, Harold E. and Virgina E.	1	13	115		9.66
Skillings, Clayton E. and Marion L.	56	10	245	1,500	146.58
Smith, Charles J. and Barbara A.	4	20	390		32.76
Smith, Donald J.	60	46	1,595	1,650	272.58
Smith, Eva L., Heirs	14	70	585		49.14
Smith, Irving N.	50	49	245		20.58
Smith, Irving N. and Eva	50	50	245	825	89.88
Smith, Irving B. and Penelope N.	21	48	1,650	1,350	252.00
Smith, John T. and Irene F.	50	96	245	1,200	111.38
Smith, Leo H. and Cora J.	53	12	1,800	1,050	239.40
Smith, Leon H.	9	4A	125		10.50
Smith, Mary B.	14	8	55		4.62
Smith, Norman L. and Dorothy W.	60	1,043	600		50.40
Smith, Sarah M.	50	85	125	975	92.40
Smyth, John E. and Elizabeth F.	49	8	1,800	1,275	258.30
Smith, Robert J. and Diane M.	48	40A	330	3,000	279.72
Snow, Marjorie T.	53	14	2,400	3,825	522.90
Sorrenti, Anthony J. and Marie L.	60	12	1,785	2,100	326.34

	Map	Lot	Land	Build.	Tax
Soucie, Roland S.	60	899	600	1,350	163.80
Soule, Mary A.	2	20A	900		75.60
Sossong, Raymond A. and Martha A.	50	123	245	3,075	278.88
Sossong, Raymond A. and Martha A.	50	119	125		10.50
Sossong, Raymond A. and Martha A.	50	6	1,200		100.80
Sparks, Ralph E. and Marion E.	26	1	750	900	138.60
Sparks, Wilfred C. and Gloria M.	43	61	720	1,650	199.08
Spencer, Iola M.	27	4	330	1,200	128.52
Spencer, Iola M.	5	43	1,600		134.40
Spear, William J., Jr. and Sylvia M.	48	80	660	4,800	458.64
Spier, Ernest E. and Ulla L.	13	14	495		41.58
Spitz, S. Leonard and Irene E.	60	900	600	1,350	163.80
Spraker, Dexter	47	32	1,200	1,350	214.20
Springer, Pauline E.	43	13	2,400	1,950	365.40
Stack, Arthur L.	40	25	900	2,550	289.80
Stack, Louis A. and Wilma A.	57	30	2,400	1,500	327.60
Stackhouse, David	59	12	450	2,100	214.20
Stafford, Noel D. and Dorothy B.	61	1,206	600		50.40
Stanford, Paul Jr., and Leola	42	3	750	975	144.90
Stanley, Edwin C.				1,050	88.20
Stanley, Gladys, Heirs	6	88	390		32.76
Stanley, Gladys, Heirs	6	88A	180		15.12
Stanley, Gladys, Heirs	3	66	1,160	900	173.04
Stanton, Judith A.	47	15	125		10.50
Stensfield, Ernest D.				2,100	176.40
State Trailer Sales	13	94	245		20.58
St. Cyr, Leo C.	25	14	330	750	90.72
Steel, Allen M. and Phyllis L.	62	1,767	600		50.40
Steinlauf, Edward, DMD	61	1,719	600		50.40
Stenz, Roger H. and Carol D.	60	930	600		50.40
Stevenson, Cynthia	50	43	245	900	96.18
Stevens, Gerard W.	51	45	125	2,100	186.90
Stevens, Simon and Arlene	24	26	245	600	70.98
Stevens, Gerard W. and Mary E.	50	76	245	1,050	108.78
Stevenson, Norman W. and June M.	60	138	600		50.40
Stickney, Henry R.	30	51	1,500		126.00
Stickney, Charles E., Heirs	29	37	4,500	3,900	705.60
Stickney, Charles E., Heirs	29	38	495		41.58
Stiles, David C. and Geraldine M.	22	18	750	1,800	214.20
Stone, Charles L. and Margaret	21	31	125	1,500	136.50

	Map	Lot	Land	Build.	Tax
Stover, Milton W. and Marjorie	22	5	1,500	1,200	226.80
Stover, Milton W. and Marjorie	22	49	245		20.58
St.Pierre, Philip J. and Rose K.	25	2	330	2,400	229.32
St.Pierre, Robert A. and Irene C.	43	17	245	1,350	133.98
St.Pierre, Robert A. and Irene C.	43	41	330	825	97.02
Straw, Barbara J.	43	7	2,400	975	293.50
Straw, Luther F. and Laura G.	43	43	330		27.72
Striker, Perry and Ruth L.	64	9	330	1,050	115.92
Strout, Charles H., Jr. and Judith A.	57	40	1,200	2,700	327.60
Strout, Ralph L.	17	12	1,000	600	134.40
Matthew, Stuart & Co., Inc.	60	20	3,150		264.60
Stuart, Norman W. and E. Dawn	59	17	900		75.60
Studer, Albert J., Jr. and Nancy C.	61	211	2,290		192.36
Stultz, Orra E.	58	7	4,800	1,800	554.40
Sturgis, Franklin	6	11C	495		41.58
Sullivan, Cornelius and Catherine D.	50	35A	245		20.58
Sullivan, Cornelius and Catherine D.	50	29	245	900	96.18
Sullivan, James H.	62	1,623	2,600	2,100	394.80
Sullivan, Edward F. and Ada M.	48	39	330	1,500	153.72
Sullivan, George M.	26	17	2,205	1,425	304.92
Sullivan, Joseph D. and Eileen	61	256	1,575	2,100	308.70
Sullivan, Evelyn E. and William A.	26	27	1,500	2,400	327.60
Sullivan, William A. and Evelyn E.	26	26	245		20.58
Sullivan, Edward F., Jr.	51	11	2,880	1,275	349.02
Sullivan, Edward F., Jr.	51	12	2,400	2,475	409.50
Sullivan, Walter G. and Gertrude W.	56	18	245		20.58
Sumners, Richard B. and Winifred	60	64	1,890	1,350	272.16
Sutherland, Lindsay and Margaret	60	31	1,510	2,100	303.24
Suto, Paul A. and Susanne N.	62	1,408	600		50.40
Svetlichny, Oleg and Natalie	60	13	1,620	1,350	249.48
Swanson, Glenn F.	61	1,927	600		50.40
Swanson, Harold Elmer	50	64	125	1,275	117.60
Swanson, Harold	22	22	750	1,050	151.20
Swanson, Harold	22	37	245		20.58
Swett, James E. and Grace L.	44	11	245	1,800	171.78
Swett, Patricia A.	63	19	2,400	3,200	470.40
Swett, Llewellyn P. and Dorothy L.	27	3	1,500	1,200	226.80
Swett, Richard L. and Patricia M.	30	11	750	1,200	226.80
Swett, Stanton L. and Alice H.	27	2	1,350	1,200	214.20
Swope, Glenn K. and Carole M.	21	1	495		41.58
Sylvania Electric Products	10	48	11,680	181,500	16,227.12

	Map	Lot	Land	Build.	Tax
Sylvania Electric Products	10	49	1,860		156.24
Stanton, Richard D.	62	1,778		1,350	113.40
Stoutsenberger, Leo	61	341		1,500	126.00
Tanguay, Robert A. and Naoko F.	26	34	750	1,200	163.80
Tapley, Edward W. Jr.	5	33	220		18.48
Tardiff, Richard E. and Mary B.	60	140	600		50.40
Tapley, Russell E. and Helen D.	43	100	720	3,150	325.08
Tardiff, Roland L. and Marguerite C.	43	22	330	675	84.42
Taylor, Alva M. and Charlotte N.	62	1,337	600	2,250	239.40
Taylor, Merle A. and Mary A.	21	60	750	1,200	163.80
Taylor, John F. and Helen M.	21	17	245		20.58
Taylor, John F. and Helen F.	21	56/56A	915	1,500	202.86
Taylor, Merrill A. and Judith H.	21	32	1,200	1,200	201.60
Tenk, Kelman W. and Hope C.	60	1,963	600	1,500	176.40
Tessier, William G. and Patricia A.	60	872	600		50.40
Tevanian, Louis G. and Rahel	57	95	125		10.50
Tevanian, Louis G. and Rahel	57	13	1,585	4,500	511.14
Teixeira, Newton A. and Melissa	62	381/382	1,200		100.80
Thayer, Grace and Haddock, Warren and Hazel	51	21	1,440	1,875	278.46
Theriault, Donald A.	60	7/8	3,150	2,100	441.00
Thibeault, Yvonne	47	30	1,800	2,025	321.30
Thomas, Joseph S. and Caroline D.	53	10	1,800	1,650	289.80
Thompson, Albert R.	13	66	25		2.10
Thompson, Albert R.	13	67	165	1,200	114.66
Thompson, Stanley H. and Eaton, Donald E.	2	6	110		9.24
Thompson, Stanley H.	23	16	495		41.58
Thompson, Stanley H.	23	13	380		31.92
Thorndike, Richard A. and Amy F.	62	293	1,640		137.76
Thurston, Warren D. and Hazel E.	50	53	245		20.58
Tibbetts, Fred H. and Sadie B.	64	26	330		27.72
Tierney, John W. and Irene C.	57	2	1,800	1,500	277.20
Tierney, John W. and Irene C.	57	107	245		20.58
Titcomb, G. Frederick	56	26	490	4,800	444.36
Tobin, Doris	48	46	245	1,425	140.28
Tocher, Frederick W. and Loretta A.	56	22	245	900	96.18
Toms, Clarence M. and Virginia	61	1,229	600		50.40
Toppi, Daniel S. and Josephine M.	57	31	1,200	1,800	252.00
Towle, Everett L. and Arlene M.	4	4	720		60.48
Towle, Everett L. and Arlene M.	5	73	460		38.64
Towle, John I. and Cora P.	45	20	245	1,125	115.08
Towne, Stuart G. and Elora	56	54/55	1,685	1,200	242.34

	Map	Lot	Land	Build.	Tax
Tracy, Delbert R. and Doris F.	49	44	1,280		107.52
Tracy, Linwood W., Jr. and B. Louise	19	8	60		5.04
Trenholm, Robert J. and Florence E.	48	30	495	1,800	192.78
Treworgy, Audway S.	56	51	2,400		201.60
Treworgy, Phyllis	56	48	9,600	1,200	907.20
Treworgy, Phyllis	56	49A	35		2.94
Trickey, Grace N.	48	78	1,200	1,800	252.00
Trotsky, Anthony J. and Dorothea	48	10	245	1,500	146.58
Tungate, Herbert, Et Als	48	69	330	900	103.32
Turchen, Andrew J. and Rose Marie	51	27	1,200	2,700	327.60
Turnure, Michael and Joan A.	61	276	1,575		132.30
Tuttle, Charles H. and Arlene H.	30	48	555	900	122.22
Tuttle, Roy M. and Marjorie I.	61	357	600		50.40
Twombly, George C.	10	6	550		46.20
Uhlman, David I. and Carol Ann	60	33	1,785	1,800	301.14
Upton, Donald A. and Sally O.	60	21	1,825	2,100	329.70
Usher, Carl G. and Kathleen B.	3	4	330		27.72
Usher, Carl G. and Kathleen B.	3	13	500		42.00
Valeriani, Joseph E. and Marlene J.	27	6	250	300	46.20
Vande Hei, Richard P. and Elaine A.	61	277	1,575		132.30
Veatch, Robert M. and Laurelyn L.	61	223	1,785	2,250	338.94
Veazie, Paul Cranch and Frances R	49	34	2,640	7,500	851.76
Veazie, Ruby O.	49	7	1,440	1,800	272.16
Vesprini, Armando P. and Mary A.	60	55	2,310		194.04
Villspiano, Augustus H. and Dorothy S.	48	47	330		27.72
Vestal, Paul L. and Rosemary C.	60	830/831	1,200		100.80
Wagner, Wayne W. and Richard A.	4	2	1,275		107.10
Walker, Marcelle W. and Carroll E.	3	59	185		15.54
Walker, Marcelle W. and Carroll E.	3	7	125		10.50
Walker, William P. and Carolyn T.	60	93	1,650	2,100	315.00
Walsh, Edward P. and Phyllis	62	1,381	600	2,100	226.80
Walters, Isaac and Virginia H.	60	1,698	600	1,350	163.80
Wang, David and Helen A.	61	210	1,870	1,350	270.48
Ward, Douglas A. and Anne Q.	59	16	900	1,200	176.40
Warnock, Madeline V.	5	82	630	900	128.52
Warren, Almon R.	4	2A	400		33.60
Warren, C. Rodney	7	7	350		29.40
Warren, C. Rodney	7	8/11	825	450	107.10
Warren, Jessie B.	43	8	2,400	1,500	327.60
Waterman, Ralph L., Heirs	3	76	60		5.04

	Map	Lot	Land	Build.	Tax
Waterman, Ralph L., Heirs	3	78	475		39.90
Watson, Philip N.	32	7	900	2,700	302.40
Webb, Eleanor M.	42	1	1,425	1,500	245.70
Webber, Marcia M.	47	16	2,880	1,950	405.72
Webb, Rufus Jr., and Gertrude B.	42	2	1,575	1,500	258.30
Webster, Alice, Heirs	18	19	175		14.70
Weeks, Charles	17	48	525	375	75.60
Weeman, Ellis P.	2	35	715		60.06
Weeman, Marshall H. and Juliette	21	55	1,320	3,900	438.48
Weeman, Marshall H. and Juliette	21	18	520	1,050	131.88
Weiner, Anne B.	61	1,672	1,595		133.98
Weir, Aubrey L. and Lillian B.	43	71	720	1,125	154.98
Weir, Donald I. and Claire T.	60	136	600	1,350	163.80
Weislander, Fred C.	50	46	495	3,600	353.98
Weislander, Fred C.	50	22/23/24	4,945	6,000	919.38
Welter, Ralph A. and Agnes M.	61	1,113	600		50.40
Welch, A. William and Pauline M.	60	801	600	2,100	226.80
Wentworth, William and Jacqueline	5	80	330		27.72
Wetherall, James H.	29	23	125		10.50
Wetmore, Albert B., Sr.	29	11	750	1,500	189.00
The Wharf Company	35	16	900		75.60
The Wharf Company	35	15	900	3,300	352.80
Wheeler, Lawrence O. and Adele K.	62	1,382	600	2,250	239.40
Wheeler, William L. and Frances E.	43	91	720	900	136.08
White, Claude W. and Vera	6	15	1,115		93.66
White, Janet B.	48	2	9,000	900	831.60
White, Martha S.	30	9	1,125		94.50
White, William W. and Shirley D.	62	184	1,575	2,100	307.70
Whitmore, Virginia A.	26	45	245		20.58
Whitney, Clarence A., Jr. and Pauline E.	60	154	600	2,100	226.80
Whitney, Dorothy F.	29	13/14	5,250	2,175	623.70
Whittemore, Georgianne N.	21	21	125	825	79.80
Whittemore, Raymond C. and Jolene H.	50	78	125	1,350	123.90
Whitten, Kenneth M. and Avis L.	30	47	125	1,050	98.70
Whiting, Wayne O. and Dorothy O.	62	292	1,575		132.30
Wibby, John H., Jr. and Janet Pelosi	44	7	1,260	1,650	244.44
Wiggin, Henry E. and Violet M.	24	2/3	1,350	1,500	239.40
Wilcox, Horace B., Jr. and Marjorie M.	47	5	2,305	4,050	533.82
Wilkins, Gerald A. and Barbara W.	60	130	600		50.40

	Map	Lot	Land	Build.	Tax
Willis, Mrs. Albert E.	62	1	4,200	600	403.20
Willard, John E., Jr.	5	62	2,145	3,075	438.48
Williams, Gardiner N. and Barbara H.	59	4	540	1,200	146.16
Williams, Lester R.	26	48	330	1,500	153.72
Williams, Roger D., Sr. and Vivian J.	25	43	750	750	63.00
Wills, Morse, Heirs	14	49	450	300	63.00
Wills, Hazel A.	43	47	330	750	90.72
Wilson, Albertine	55	1	2,640	6,150	738.36
Wilson, Bernard L. and Catherine L.	56	4	245	1,800	171.78
Wilson, Jean B.	51	41	2,400	2,100	378.00
Wilson, Harry C.	18	2	4,500	2,700	604.80
Winkler,Edward D., Jr.	42	10	1,500	600	176.40
Winslow, Norman K., and Josephine K.	62	394	600		50.40
Winter, William C. and Emily T.	30	45	330	1,950	191.52
Wise, Edmund M., Jr. and Cynthia W.	60	32	3,930	1,350	443.52
Withers, Franklyn E. and Maritta A.	48	3/3A/3B	5,520	3,000	715.68
Withers, Franklyn E. and Maritta A.	48	7	495		41.58
Withers, Stanley L. and C. Worena	63	36	495		41.58
Wolfe, Frederick A. and Dolores E.	62	383	600		50.40
Wolstenhulme, John F., Jr.	50	34	245	1,200	121.38
Wood, Alice M.	5	78	230		19.32
Wood, Maude M.	14	36	580	1,200	149.52
Wood, Everett and Pamela L.	46	19	2,400	3,900	529.20
Wood, Paul H. and Carol A.	29	22	330	900	103.32
Woodard, Ernest B.	22	8	750	1,200	163.80
Woodbury, Phyllis M.	28	9	2,475	1,350	321.30
Wormwood, Alston R. and Marilyn D.	6	65	230		19.32
Wormwood, Curtis G. and Viola M.	30	9	3,000	2,925	497.70
Wurst, Edward W. and Marcia R.	56	3	245	1,200	121.38
Wright, Paul W.	45	6	3,600	9,000	1,058.40
Wyman, Raymond L.	51	28	1,200	1,725	245.70
Wyman, Raymond L.and Mary E.	51	2	330	300	52.92
Yalim, Bulent and Marjorie A.	46	9	1,205	6,000	605.22
Yamak, Labin, Zuwlyn, Lois H.	60	145	600		50.40
Yoffa, Gertrude	63	403	600		50.40
York, Eva, Heirs	6	87	245		20.58
York, George H.	50	19	1,200	1,350	214.20

	Map	Lot	Land	Bldg.	Tax
York, George H.	50	65	125		10.50
York, Steven L. and Dayle C.	4	7D	65		5.46
Young, Margaret B.	28	1	3,000	1,500	378.00
Young, Oliver P. and Barbara	60	30	1,510	1,350	240.24
Zerell, Frederick W. and Hazel R.	60	901	600		50.40
Zavalko, Lucien N. and Helena E.	60	60	1,575		132.30
Zuckert, Owen M. and Marilyn B.	61	316	600	2,100	226.80
Zuckert, Owen M.	61	315	600		50.40

TOWN OFFICERS

Cr.

Town Officers	$ 6,500.00	
Collectors Salary	8,000.00	
Treasurer's Salary	500.00	
Constables Salary	200.00	
Fire Chief's Salary	500.00	
Asst. Fire Chief's Salary	250.00	
Civil Defense Salary	300.00	
Clerks	4,000.00	
		$ 20,250.00

Dr.

David F. Drew, Jr.	$ 2,064.50	
Robert Y. Logan	1,271.50	
F. Peverly Pendexter	1,916.50	
Elmer H. Alley	8,500.00	
Eva B. Brown	129.70	
John Maley	200.00	
T. Russell Smith	500.00	
Robert E. Waite	250.00	
Donald Waltz	300.00	
Ernest Wilkins, Tree Warden	35.00	
Marguerite Prout	3,468.00	
Betty Ann Irish	698.00	
Unexpended	916.80	
		$ 20,250.00

CONTINGENT

Cr.

Appropriation	$ 10,000.00
Democratic Town Committee	48.00

Republican Town Committee	53.33	
Treasurer, State of Maine, Snowmobile Registration	1,974.00	
Philip Morrell & Sons	3.60	
Philip Morrell & Sons, junk yard permits	50.00	
Lester P. Campbell	441.00	
City Against Power Authority of Maine, Voting List	5.00	
T. Russell Smith	13.60	
Donald and Lorraine Wescott, Signs	18.00	
Treasurer, State of Maine	25.00	
Elmer H. Alley, calls on clerk phone	35.08	
Philip L. Morrell & Sons, permits	50.00	
Elmer H. Alley, building permits	44.00	
		$ 12,760.61

Dr.

Dodge Oil Co., fuel	$ 590.28
Central Maine Power Co., lights	483.02
Standish Telephone Co.	345.00
Ballot Clerks	391.75
Cumberland County Register of Deeds, Transfers	1,009.00
Portland Water District, water	88.19
Ralph Marean, Janitor	1,154.90
Lester Campbell, plumbing inspector	356.20
T. Russell Smith, asst. plumbing inspector	9.06
Jeri Book Store, office supplies	16.15
Nelson's Print Shop, office supplies	9.00
Casco County Stores, office supplies	7.04
Marks Printing House, office supplies	75.07
Loring, Short & Harmon, office supplies	19.11
Lopez & Church, office supplies	34.50
Elmer H. Alley, clerk, town meeting	25.00
Lewis Bowlby, moderator, town meeting	30.00
Eva Brown, postage	1.08

Maine Special Olympics	10.00
Teledyne Gurley, sealers, dies and record book	28.69
A. E. Martell & Co., valuation book	184.46
Bragdon's Inc., cleaner	4.30
Berry, Fortin & Fowles, audit	675.00
Hawkes Lumber, replace tile	17.92
Casco Bank & Trust Co., bank charge	20.80
James W. Sewell Co., prop. cards	2.50
Phinney Lumber Co., lock	13.95
Burgess Fobes, paint	12.30
Bernstein, Shur, Sawyer, Nelson	422.50
W. H. Shurtleff, signs	80.70
U. S. Post Office, Standish, box rental	3.40
Treasurer, State of Maine, Transportation to Augusta	30.00
Portland Water District, wharf rent	1.00
Tower Publishing Co., Maine Register	28.90
Philip D. Spiller, survey, Harmon's Beach Road	90.00
Division of Health Engineers	89.34
Neal R. Marean, dozing car dump	60.00
Lopez & Church, cleaning typewriter	47.40
Brian Baker, M.D.	8.80
Whitman & Howard, Inc. updating maps	1,345.00
Locke Office Products, Inc. copier and paper	674.19
The Seavey Co., ballot school election	73.85
Elmer H. Alley, expenses and misc.	52.11
Loring, Short & Harmon, file folders	5.70
Whitney Market, misc.	34.74
William Ward, plowing car dump	70.00
William Ward, repairing water faucets	27.00
U. S. Post Office, Standish, stamped envelopes	139.35
Seavey Company, town reports	1,554.00

Seavey Company, voting list, flyers	530.58	
Jiffy Press	22.50	
Standish Hardware, misc.	2.69	
Post Office, Sebago Lake, mailing town reports	110.08	
Post Office, Sebago Lake, Democratic and Republican flyers	233.93	
Standish Sanitary Service, rubbish pickup	24.00	
Southern Maine Disposal, rubbish pickup	34.00	
Press Herald-Evening Express legal ads	378.23	
Edwin Brackett, mowing village green	62.10	
Unexpended	910.25	
		$ 12,760.61

PLANNING BOARD

Cr.

Appropriation	$ 300.00	
Overdraft	21.33	
		$ 321.33

Dr.

Greater Portland Council of Governments	$ 82.20	
Bernstein, Shur, Sawyer and Nelson	140.00	
Standish Hardware Inc.	24.68	
Jiffy Press	20.00	
Portland Press Herald-Evening Express	54.45	
		$ 321.33

FIRE DEPARTMENT EXPENSE

Cr.

Appropriation	$ 13,000.00	
Standish Fire Dept. Engine 2	16.40	
Clarence A. Smith	30.00	
Corner Service Station, paid twice	18.83	
Overdraft	232.09	
		$ 13,297.32

Dr.

Payroll	Engine No. 1 Expense
Robert Waite, asst. chief	$ 24.75
John Reardon, deputy chief	39.55
James Fields	57.00
Hale Wedge	27.50
Timothy Walters	46.40
Reginald Heath	41.10
John Jordan	29.60
William Walters	47.70
Edward Watson	61.40
Richard Watson	62.35
Raymond Paquette	12.00
Charles Tierney	43.70
Robert Raymond	39.40
Wayne Ricker	29.00
Harold Ware	12.00
Peter Jensen	7.40
David McNutt	10.90
Thomas Reardon	28.50
Arthur Riley, Jr.	4.00
Gary Dunton	17.90
Peter Cantara	2.00
Russell Smith, Chief	32.00
Michael Barrett	3.80

Arnold Brown	3.80	
Hugh Curry	3.80	
David Hubbard	2.00	
Herbert Nielson	3.80	
Jeffery Jenson	7.80	
Betty Fields	2.00	
Neal Marean	2.00	
Richard Wheeland	13.20	
Kerry Tottle	2.90	
Lloyd Libby	9.20	
		$ 730.45

Expenses and Supplies Engine No. 1

Bridgton Auto Supply	$ 24.67	
Sebago Lake Garage	295.96	
White Rock Outboard and Small Engines	12.60	
Neal R. Marean, plowing	99.00	
Eastern Fire Equipment	64.25	
Standish Hardware, Inc.	9.18	
Robert T. Raymond	5.46	
Hawkes Lumber Co., Inc.	24.98	
Congress Hardware & Paint Co., Inc.	10.85	
Dodge Oil Co., Inc., fuel	416.25	
Central Maine Power Co.	347.76	
Portland Water District	40.96	
Sebago Lake Exxon, gas and oil	405.21	
Richard Peasley	87.75	
Whitney's Super Market, bolts	5.41	
Compton's Market	12.44	
Blanchard Associates, Inc.	619.59	
Higgins Garage	3.85	
Standish Telephone Co.	120.25	
		$ 2,606.42

Payroll Engine No. 2

Russell Smith, Chief	$	67.50
Elwood Bearor, Deputy Chief		75.50
Robert Heggeman		51.10
William Foster		2.90
Bruce Heggeman		52.50
Larry Brown		67.50
Hugh Curry		122.10
Richard Knudsen		26.80
John Heggeman		54.20
Harry Plummer		23.20
Franklin Prout		61.40
Lewis Mayberry		32.80
Donald Waltz		17.80
John Maley		26.00
Arnold Brown		65.00
Steven Winchanback		36.60
Neal Marean		2.00
Gary Nelson		92.20
Earlon Marean		2.00
David Robbins		4.00
John Fickett		58.80
Larry Wood		29.00
Herbert Hobson		36.20
Lester Chute		7.80
Gordon Nelson		51.80
Steven Heggeman		9.80
David Grysk		22.80
David Brofee		46.20
Paul Heggeman		15.80
Royce Heggeman		16.80
Anita Towle		4.00
Joseph Hall		42.40
William Hahn		17.80
Curtis Wright		2.00
Charles Dix		26.20

Margie Harman	3.80	
Bruce Smith	3.80	
		$ 1,278.10

Expense and Supplies Engine No. 2

Neal R. Marean, plowing	$ 82.50	
Maxim's	4.25	
William Tiedeman	37.50	
Higgins Garage	426.95	
Dodge Oil Co., Inc.	467.26	
Bridgton Auto Supply	22.45	
Standish Telephone Co.	167.10	
Sebago Lake Exxon	24.00	
Phinney Lumber Co.	63.09	
Richard Peasley	33.20	
Eastern Fire Equipment	10.62	
Jackson's Mobil	5.31	
Blanchard Associates, Inc.	1,095.75	
Sebago Lake Garage	65.65	
Standish Hardware, Inc.	39.63	
Whitney's Market	14.98	
		$ 2,560.24

Payroll Engine No. 3

Russell Smith, Chief	$ 52.50
William Ward, Sr., Deputy Chief	56.25
Neal Harman	49.90
Bruce Smith	31.70
Guy Sanborn	16.70
William Baxter	2.00
Charles Westberry	23.90
Dennis Fecteau	9.80
Paul Arsenault	28.40
Dana Fecteau	7.80

John Westberry	22.80
Hilda Carter, radio	6.00
Carl Gain, Sr.	32.40
Michael Gain	12.70
David Westberry	11.40
Jeff Burnell	9.80
Peter Miner	20.10
Walter Mitchell	4.00
Michael Doiron	7.80
Violet Gain, radio	31.50
Marcellus Ward	27.30
Philip Burnell	2.00
Herbert O'Brien	2.00
Bruce Baxter	2.00
Larry Plympton	2.00
Richard Mulkern	7.80
Randy Dyer	4.00
Kenny Walker	6.70
Norman Dyer	26.40
Harold Warren	19.20
Donald Miner	2.00
Paul Burnell	2.90
Mahlon Ward	23.50
Harold Willard	29.30
Dennis Burnell	8.50
Kenneth Genthner	14.10
Charles Caler	18.60
Robert Webber	9.40
Allan Smith	4.70
Kevin Warren	25.50
William Ward, Jr.	43.90
Sheldon Morrell	4.70
Wilton Jones	8.50
Reginald Graffam	9.60
Raymond Rogers, Sr.	4.00
Guy Wescott	25.70
Peter Burnell	20.60

Scott Burnell	17.90	
David Fecteau	5.80	
Jeff Miner	5.80	
Raymond Rogers, Jr.	21.50	
Richard Wyman	5.80	
Kenneth Chaplin	9.80	
Gordon Nelson	8.50	
James Hulit	12.50	
Danny Dyer	11.40	
Harold Miller	2.00	
Philip Walker	3.80	
Franklin Prout	2.00	
Hugh Curry	3.80	
Joseph Miller	2.00	
		$ 962.20

Expenses and Supplies Engine No. 3

Lindy Auto Parts	$ 33.83
Neal Harmon	4.00
Donald Brown	125.00
Corner Service Station	37.66
William Barton	25.95
Sebago Lake Garage	3.55
John Black	28.47
Saco River Feed and Supplies	18.03
Portland Glass Co.	9.61
Dodge Oil Co., Inc.	412.20
Standish Telephone Co.	125.18
Central Maine Power Co.	189.00
William Ward, Sr., plowing	132.00
Portland Water District	10.00
Sebago Lake Garage	23.10
Blanchard Associates, Inc.	850.01
Richard Peasley	130.40

Higgins Garage	46.95	
Sebago Lake Exxon	9.26	
		$ 2,214.20

Miscellaneous

Standish Telephone Co., alarm	$ 556.81
Larry Brown, janitor	90.00
Edwin Meserve, janitor	90.00
William Watters, janitor	75.00
Timothy Watters, janitor	15.00
Hugh Curry, tree warden	34.00
Cumberland County Firemen's Assn., dues	10.00
General Electric Co.	633.02
Norton, Hall & Sherman, Insurance	200.32
Richard O. Peasley, chief's car	53.00
Robert Meggeson, welding CD truck	20.00
Russell Smith, gate valves, batteries and bulbs	114.44
Town of Windham, fire at Platts	18.00
Robert A. Poirier, cut hole in plate	4.50
Whitney's Market, annual meeting	4.19
Portland Water District, lease land Engine No. 1	5.00
The Wiggins Press, fire report and time sheets	50.10
Neal R. Marean, covering tank at dump	251.00
Town of Windham, fires	149.00
Blanchard Associates, Inc.	94.22
Russell Smith, annual supper	213.00
Russell Smith, bulbs, flashlights	43.35
Sebago Lake Congregational Church, annual supper	5.00
Blanchard Associates, Inc. adapter and nozzle	58.81
Edwin Brackett, shoveling hydrants	26.60

Cumberland County Firemen's Ass'n. dues	10.00	
Richard O. Peasley, speaker, switch repairs	121.35	
		$ 2,945.71
		$ 13,297.32

RESCUE UNIT ENGINE NO. 4

Cr.

Appropriation	$ 950.00	
Town of Buxton	100.00	
Gorham Savings Bank, Interest	268.86	
Overdraft	19.46	
		$ 1,338.32

Dr.

Richard O. Peasley	$ 241.05
Sebago Lake Garage	1.00
Treasurer, State of Maine	5.00
Bruce Fleury	5.80
Swan's Express	2.55
J. E. Gould & Co., supplies	9.44
Seavey Auto Parts Co., Inc., flashers	2.15
Commercial Electronics Service	11.80
Harry Slottery, wool blankets	25.20
Lindy's Auto Parts	7.50
Miller Meteor Sales, Inc.	300.75
Gorham Pharmacy, Inc.	3.35
Standish Hardware	11.16
Noyes Tire Co.	128.26
Dept. of Health and Welfare	7.00
Higgins Garage, gas and oil	42.26

Jackson's Mobil, gas and oil	81.48	
Sebago Lake Exxon, gas and oil	300.11	
Geo. C. Frye Co.	86.52	
Benoit Medical Supply Co.	56.94	
Leavitt & Parris, Inc.	9.00	
		$ 1,338.32

NEW RESCUE UNIT

Cr.

Capital Investment Funds Reserve	$ 4,000.00	
Federal Revenue Sharing Account	9,000.00	
		$ 13,000.00

Dr.

Miller Meteor Sales, Inc.	$ 13,000.00

HYDRANT RENTAL

Cr.

Appropriation	$ 20,429.00

Dr.

Portland Water District	$ 20,428.97	
Unexpended	.03	
		$ 20,429.00

CIVIL DEFENSE

Cr.

Appropriation	$ 300.00

Dr.

Standish Telephone Co.	$ 218.04	
Unexpended	81.96	
		$ 300.00

STREET LIGHTS

Cr.

Appropriation	$ 7,200.00	
Overdraft	520.94	
		$ 7,720.94

Dr.

Central Maine Power Co. street lights	$ 7,422.34	
Central Maine Power Co. beacons	229.52	
Civis Corp., repair blinker	69.08	
		$ 7,720.94

POLICE PROTECTION

Cr.

Carried Forward	$ 4,000.00

Dr.

Unexpended	$ 4,000.00

TOWN DUMP

Cr.

Appropriation	$ 8,000.00	
Overdraft	837.99	
		$ 8,837.99

Dr.

Roland Hanscom, caretaker	$ 3,740.00	
Warren Shaw, caretaker	496.00	
Harold Heald, caretaker	496.00	
Neal R. Marean, dozing	3,982.50	
William Ward, plowing	30.00	
Lottie Woodsome, gravel	10.26	
R. L. Richardson	17.88	
David Thomas	13.75	
E. A. Richardson, loader	36.00	
E. A. Richardson, 6 yd. truck	15.60	
		$ 8,837.99

SNOW REMOVAL CONTRACT

Cr.

Appropriation	$ 25,000.00	
Overdraft	756.00	
		$ 25,756.00

Dr.

E. A. Richardson	$ 25,756.00

SNOW REMOVAL—PRIVATE WAYS

Cr.

Appropriation	$ 2,000.00
Balance Carried	1,371.00
Overdraft	2,039.00
	$ 5,410.00

Dr.

William Ward	$ 166.00	
Howard Raymond	112.00	
Robert Chartier	884.00	
Curtis Wright	216.00	
Maurice Rogers	1,400.00	
Larry Walker	2,632.00	
		$ 5,410.00

SANDING CARE OF WINTER ROADS

Cr.

Appropriation	$ 16,500.00	
Treasurer, State of Maine	6,358.00	
Overdraft	1,066.83	
		$ 23,924.83

Dr.
PAYROLL

Ralph L. Richardson, foreman	$ 1,248.13
David Thomas, driver	1,225.02
Herbert Hobson, driver	1,126.94
Larry Walker, driver	567.38
Guy Sanborn, driver	60.00
Malcolm Richardson	60.00
Jeffery Richardson, driver	264.75
George Libby	332.63
Robert Libby	18.00
Peter Libby, driver	250.25
William Watters	177.00
Frank Thomas, driver	179.50
Robert Webber, driver	44.50
Franklin Prout, operator	49.00
Roland Hanscom	10.00

Guy Sanborn, 5 yd. truck	86.40	
Larry Walker, 5 yd. truck	799.95	
E. A. Richardson, 6 yd. truck	1,624.35	
E. A. Richardson, loader	1,732.50	
R. L. Richardson, 6 yd. truck	1,505.40	
E. A. Richardson, 5 yd. truck	704.10	
Robert Webber, 6 yd. truck	66.30	
R. L. Richardson, loader	915.30	
Roland Hanscom, chain saw	6.00	
R. L. Richardson, dozer	756.70	
E. A. Richardson, spreader	19.50	
David Thomas, chain saw	20.75	
		$ 13,850.35

Miscellaneous

Central Maine Power Co., service charge, gravel pit	$ 39.70	
The Chemical Corp., salt	7,520.34	
Lottie Woodsome, gravel	692.80	
Dixon Bros., diesel fuel	11.25	
Jackson's Mobil, gas and oil	1.20	
Sebago Lake Exxon, gas and oil	63.15	
Hawkes Lumber Co.	2.40	
Arnold Machinery Co.	137.46	
Higgins Garage, fan belt	2.06	
Noyes Tire Co.	8.00	
Machinery Inc. of Maine, rental sand screener	825.00	
Seavey Auto Parts	39.64	
Hall Implement Co., hose	9.35	
Seavey Automotive Co.	25.56	
Standish Hardware, Inc.	15.90	
Hawkes Lumber Co.	51.65	
Hewes Body Co.	629.02	
		$ 23,924.83

GENERAL REPAIRS

Cr.

Appropriation	$ 5,000.00	
Rachael L. Johnson	43.51	
Watchic Lake Road Assn.	25.00	
Theon R. Smith	10.00	
Mrs. Gertrude Hawkes	20.00	
West Shore's Assn.	15.00	
Camille Poirier	20.00	
M. Ellen Bodge	15.00	
Paul Brissette	54.39	
Russell West	10.00	
Snug Harbor Assn.	20.00	
Leona H. Arsenian	50.00	
Peter M. Libby	54.39	
Donald Crozier	53.16	
Raymond Cloutier	201.63	
Charles Robie	20.00	
Overdraft	164.12	
		$ 5,776.20

Dr.

PAYROLL

Ralph L. Richardson, foreman	$ 486.00
David Thomas, driver	326.51
Herbert Hobson, driver	155.39
Franklin Prout, operator	217.00
George Libby	123.76
Larry Walker, driver	12.50
Frank Thomas, driver	97.50
Guy Sanborn, driver	20.00
Malcolm Richardson	18.00
Robert Libby	6.75
E. A. Richardson, 6 yd. truck	567.45

E. A. Richardson, loader	360.00	
R. L. Richardson, 6 yd. truck	259.35	
R. L. Richardson, dozer	72.00	
R. L. Richardson, chain saw	28.00	
E. A. Richardson, back hoe	108.00	
Larry Walker, 5 yd. truck	18.00	
Guy Sanborn, 5 yd. truck	28.80	
Roland Hanscom, chain saw	6.00	
		$ 2,918.51

Miscellaneous

Lottie Woodsome, gravel	$ 81.17	
Walter H. Stevens & Son	150.00	
Arthur Libby	4.20	
Merle Usher	8.40	
W. H. Shurtleff Co., culverts	792.38	
Bancroft & Martin, Inc., culverts	1,351.42	
Sebago Lake Exxon	37.20	
Higgins Garage	34.79	
Arnold Machinery Co.	38.01	
Jackson's Mobil	14.40	
Dixon Bros., diesel fuel	54.89	
Higgins Garage	2.80	
Hews Body Co.	145.62	
Whitney's Market	2.75	
Ralph Richardson	2.02	
Seavey's Automotive Parts & Co., Inc.	26.04	
Westbrook Hardware	60.52	
Arthur L. Rogers	45.00	
Standish Hardware, Inc.	6.08	
		$ 2,857.69
		$ 5,776.20

TARRING TOWN WAYS

Cr.

Appropriation	$ 12,000.00	
Overdraft	369.73	
		$ 12,369.73

Dr.

PAYROLL

Ralph L. Richardson, foreman	$ 675.50	
David Thomas, driver	443.75	
Peter Libby, driver	155.00	
George Libby	335.26	
Robert Libby	679.89	
Franklin Prout, operator	341.25	
Guy Sanborn, driver	287.50	
Malcolm Richardson	247.50	
Frank Thomas, driver	106.25	
Herbert Hobson, driver	107.25	
Jeffery Richardson, driver	44.00	
Michael Hobson	9.00	
Roland Hanscom	11.00	
E. A. Richardson, 6 yd. truck	1,056.91	
E. A. Richardson, back hoe	436.50	
R. L. Richardson, 6 yd. truck	459.60	
Guy Sanborn, 5 yd. truck	396.00	
E. A. Richardson, loader	108.00	
R. L. Richardson, mower	95.40	
R. L. Richardson, loader	361.60	
Roland Hanscom, chain saw	6.00	
		$ 6,363.16

Miscellaneous

Blue Rock Industries, mix	$ 5,752.89	

Arthur Libby, gravel	2.80	
Lottie Woodsome, gravel	13.20	
Walter H. Stevens & Son, gravel	64.00	
W. H. Shurtleff Co., culvert	155.92	
Dixon Bros., diesel fuel	17.76	
		$ 6,006.57
		$ 12,369.73

CUTTING BUSHES

Cr.

Appropriation	$ 1,500.00

Dr.

PAYROLL

Ralph Richardson, foreman	$ 412.52	
David Thomas, operator	295.13	
Herbert Hobson	134.63	
George Libby	95.25	
John Maley	28.00	
William Watters	8.00	
Ralph Richardson, chain saw	213.00	
David Thomas, chain saw	16.00	
E. A. Richardson, chain saw	26.00	
Unexpended	271.47	
		$ 1,500.00

STATE AID CONSTRUCTION

Cr.

Carried Forward	$ 3,996.00	
Appropriation	4,262.00	
		$ 8,258.00

Dr.

Unexpended	$ 8,258.00

TOWN ROAD IMPROVEMENT

Cr.

Due from State of Maine	$ 11,279.23

Dr.

PAYROLL

E. Gagnon, truck and driver	$ 722.25	
J. Build, truck and driver	966.06	
J. Maxwell, truck and driver	1,191.93	
J. Maxwell, truck and driver	903.50	
J. Maxwell, loader	1,416.85	
J. Maxwell, dozer	931.42	
J. Maxwell, back hoe	43.20	
J. Maxwell, shovel	956.95	
J. Maxwell, dozer 430	954.45	
H. Roberts, truck and driver	267.58	
J. Maxwell, grader	564.51	
E. Wilkinson, truck and driver	125.10	
E. Wilkinson, truck and driver	125.10	
W. Guptill, back hoe	181.08	
		$ 9,349.98

Miscellaneous

Clarence Churchill, gravel	$ 722.40	
Maine Drilling & Blasting Inc.	107.10	
W. H. Shurtleff Co., culverts	1,099.75	
		$ 1,929.25
		$ 11,279.23

MANCHESTER ROAD

Cr.

Appropriation	$ 15,000.00

Dr.

PAYROLL

R. L. Richardson, foreman	$ 922.25	
Peter Libby, driver	104.50	
Frank Thomas, driver	415.01	
Jeffery Richardson, driver	276.38	
Franklin Prout, operator	220.50	
William Watters	209.50	
George Libby	543.51	
Robert Libby	193.88	
Guy Sanborn, driver	275.00	
Robert Webber, driver	356.50	
David Thomas, driver	704.89	
Larry Walker, driver	84.00	
Gary Nelson	43.88	
Roland Hanscom	38.50	
Herbert Hobson	268.50	
E. A. Richardson, loader	738.00	
Robert Webber, 6 yd. truck	544.05	
E. A. Richardson, 5 yd. truck	381.45	
Guy Sanborn, 5 yd. truck	351.00	
E. A. Richardson, 6 yd. truck	848.25	
R. L. Richardson, 6 yd. truck	637.55	
R. L. Richardson, dozer	949.50	
R. L. Richardson, loader	2,096.15	
Larry Walker, 6 yd. truck	122.85	
Roland Hanscom, chain saw	12.00	
		$ 11,337.60

Miscellaneous

Jordan Equipment Co.	$ 49.00	
W. H. Shurtleff, culverts	480.16	
Arthur Libby, gravel	360.80	
Ralph Estes, gravel	44.40	
Bancroft & Martin, culverts	25.00	
Warren Bros. Co., tar	2,300.00	
Walter H. Stevens & Sons, gravel	56.00	
John Edgecomb, gravel	179.22	
Lottie Woodsome, gravel	128.80	
Stanwood Nelson, gravel	36.40	
Unexpended	2.62	
		$ 3,662.40
		$ 15,000.00

SHAW MILLS BRIDGE

Cr.

Appropriation		$ 5,000.00

Dr.

Town of Gorham	$ 4,318.97	
Unexpended	681.03	
		$ 5,000.00

MIDDLE ROAD BRIDGE

Cr.

Balance Forwarded		$ 648.70

Dr.

F. E. Wood & &Sons	$ 256.00	
Hawkes Lumber Co.	28.86	
Unexpended	363.84	
		$ 648.70

SEBAGO LAKE WHARF

Cr.

January 31	$ 2,063.50	
Portland Water District	100.00	
		$ 2,163.50

Dr.

PAYROLL

R. L. Richardson	$ 22.75	
David Thomas	17.88	
E. A. Richardson, 6 yd. truck	25.35	
E. R. Richardson, loader	58.50	
R. L. Richardson, dozer	58.50	
John Edgecomb	109.13	
Raymond Curtis	272.00	
Robert Thorne	280.00	
William Watters	10.80	
Lottie Woodsome	19.20	
Hawkes Lumber Co.	107.65	
Burgess Fobes Paint Co.	44.29	
F. E. Wood & Sons	409.60	
Limington Lumber Co.	725.90	
Unexpended	1.95	
		$ 2,163.50

POOR RELIEF—TOWN

Cr.

Appropriation	$ 5,000.00	
Town of Friendship	10.05	
		$ 5,010.05

Cr.

Pauper Case No. 1		
Compton's Store	$ 108.54	
Dodge Oil Co., Inc.	291.47	
		$ 400.01
Pauper Case No. 2		
City of Portland		$ 50.00
Pauper Case No. 3		
Compton's Store		$ 20.00
Pauper Case No. 4		
Standish Super Market	$ 241.97	
Central Maine Power Co.	40.61	
Dixon Bros.	76.39	
Luigi Cucco, D.O.	58.90	
Gorham Pharmacy	3.75	
		$ 421.62
Pauper Case No. 5		
Whitney's Market		$ 82.00
Pauper Case No. 6		
Central Maine Power Co.		$ 87.06
Pauper Case No. 7		
Thomas J. Joyce, D.O.		$ 27.00
Pauper Case No. 8		
Whitney's Market		$ 75.08
Pauper Case No. 9		
City of Portland		$ 23.33
Pauper Case No. 10		
City of Portland		$ 58.00
Pauper Case No. 11		
Treasurer, State of Maine		$ 30.00
Pauper Case No. 12		
Town of Cornish	$ 175.99	
Town of Limington	20.43	
		$ 196.42

Pauper Case No. 13		
City of Westbrook	$ 35.00	
Whitney's Market	67.78	
		$ 102.78
Pauper Case No. 14		
Compton's Market		$ 75.03
Pauper Case No. 15		
Compton's Store	$ 50.46	
Henry Hanscom, Jr.	230.00	
Whitney's Market	76.29	
		$ 356.75
Pauper Case No. 16		
Zayre's		$ 50.10
Pauper Case No. 17		
Central Maine Power Co.	$ 58.43	
W. B. Tripp, Inc.	59.23	
		$ 117.66
Pauper Case No. 18		
Whitney's Super Market		$ 10.05
Pauper Case No. 19		
Whitney's Super Market		$ 156.17
Pauper Case No. 20		
Compton's Market		$ 124.44
Pauper Case No. 21		
Central Maine Power Co.	$ 71.45	
Whitney's Market	386.43	
		$ 457.88
Pauper Case No. 22		
Whitney's Market		$ 203.82
Pauper Case No. 23		
Whitney's Super Market		$ 62.63
Pauper Case No. 24		
Whitney's Super Market		$ 108.10

Pauper Case No. 25		
Whitney's Market		$ 73.34
Pauper Case No. 26		
Whitney's Super Market		$ 102.06
Pauper Case No. 27		
Whitney's Market		$ 60.03
O. O. A. Case No. 1		
Gorham Pharmacy	$ 2.75	
Dr. Arthur Chapman, III	58.75	
W. B. Tripp, Inc.	13.55	
		$ 75.05
O. O. A. Case No. 2		
Community Health Services	$ 296.05	
Unexpended	1,107.59	
		$ 5,010.05

POOR RELIEF — OTHER TOWNS

Cr.

Town of Friendship	$ 278.09	
City of Portland	289.13	
Town of Limington	75.74	
		$ 642.96

Dr.

Case No. 1		
Standish Super Market		$ 75.74
Case No. 2		
Central Maine Power Co.	$ 198.54	
W. B. Tripp, Inc.	90.59	
		$ 289.13

Case No. 3		
Sheldon J. Morrill	$ 187.00	
Whitney's Market	30.03	
Dixon Bros.	61.06	
		$ 278.09
		$ 642.96

POOR RELIEF—STATE

Cr.

Treasurer, State of Maine	$ 897.84	
Due from	29.90	
		$ 927.74

Dr.

Case No. 1		
Whitney's Market		$ 44.90
Case No. 2		
Whitney's Market		$ 30.00
Case No. 3		
Cedric Thomas	$ 175.00	
Whitney's Market	20.00	
Central Maine Power	93.05	
		$ 288.05
Case No. 4		
Elsie Wallace	$ 19.72	
Whitney's Market	175.93	
Dodge Oil Co., Inc.	25.86	
Compton's Market	249.75	
Hawkes Lumber Co.	15.00	
Zayre's	78.53	
		$ 564.79
		$ 927.74

RURAL COUNCIL FOR COMMUNITY ACTION

Cr.

Appropriation	$ 1,500.00	
Overdraft	581.00	
		$ 2,081.00

Dr.

Rural Council for Community Action	$ 2,081.00

EDUCATION

Cr.

Assessment	$770,057.63

Dr.

School Administration District No. 6	$762,505.47	
Unexpended	7,552.16	
		$770,057.63

WINTER ACTIVITY—PROMOTING SAFETY

Cr.

Appropriation	$ 1,000.00

Dr.

Phinney Lumber Co.	$ 162.60
Standish Snow-Blazers	27.46
Standish Hardware Inc.	175.68
American Reflector Co., Inc.	260.20
Kenneth Emery	75.00

Scarborough Sign Co.	166.00	
Robert Webber, Jr.	9.06	
Bancroft & Martin	74.00	
Stan Brown	50.00	
		$ 1,000.00

SEBAGO LONG-LAKE REGION ASSOCIATION

Cr.

Appropriation	$ 400.00

Dr.

Sebago Long-Lake Region Ass'n.	$ 400.00

STATE OF MAINE PUBLICITY BUREAU

Cr.

Appropriation	$ 448.50

Dr.

State of Maine Publicity Bureau	$ 448.50

TOWN INSURANCE ACCOUNT

Cr.

Appropriation	$ 2,100.00	
Overdraft	389.00	
		$ 2,489.00

Dr.

Patron's Mutual Insurance Co.	$ 115.00

Anderson Watkin's Insurance Co.	2,259.00	
Harold Jack Harmon	115.00	
		$ 2,489.00

REMOVAL OF DEAD TREES

Cr.

Appropriation	$ 1,500.00

Dr.

John Lucas Tree Expert Co.	$1,500.00

PLANTING SHADE TREES

Cr.

Appropriation	$ 500.00	
Treasurer, State of Maine	501.34	
Overdraft	1.34	
		$ 1,002.68

Dr.

Hawkes Lumber Co.	$ 41.68	
Robert Marony	332.00	
O'Donal Tree Service	629.00	
		$ 1,002.68

BLISTER RUST CONTROL

Cr.

Appropriation	$ 150.00	
Treasurer, State of Maine	149.99	
		$ 299.99

Dr.

Harry A. DeShon	$ 173.98	
Brian L. Datson	126.00	
Unexpended	.01	
		$ 299.99

PAUPERS GRAVES

Cr.

Appropriation	$ 40.00

Dr.

Elmer H. Alley	$ 40.00

MEMORIAL DAY

Cr.

Appropriation	$ 200.00

Dr.

Elmer H. Alley	$ 200.00

STANDISH HEALTH COUNCIL

Cr.

Appropriation	$ 350.00

Dr.

Standish Health Council	$ 350.00

SOCIAL SECURITY PROGRAM

Cr.

Appropriation	$ 2,000.00	
Overdraft	258.76	
		$ 2,258.76

Dr.

Treasurer, State of Maine	$ 2,258.76

SHORELINE ZONING ORDINANCE

Cr.

Appropriation	$ 1,500.00

Dr.

U. S. Post Office, Standish	$ 288.20	
Council of Governments	1,196.53	
Unexpended	15.27	
		$ 1,500.00

FEDERAL REVENUE SHARING

Cr.

Treasurer of United States	$ 32,228.00

Dr.

Miller Meteor Sales Inc.	9,000.00	
Unexpended	23,228.00	
		$32,228.00

CAPITAL INVESTMENT ACCOUNT
(Extension of Water Mains)

Cr.

Appropriation	$ 25,000.00

Dr.

Maine Savings Bank	$ 25,000.00

CAPITAL INVESTMENT ACCOUNT
(Fire House No. 3 and Absolete Fire Engine)

Cr.

Appropriation	$ 9,000.00

Dr.

Gorham Savings Bank	$ 9,000.00

INTEREST ON TAXES

Cr.

Elmer H. Alley, Collector	$ 2,994.74

Dr.

Unexpended	$ 2,994.74

WESCOTT FUND INTEREST

Cr.

Elmer H. Alley	$ 215.50

Dr.

Atlantis Homes, Inc.	$ 60.50	
Charles H. Hanscome, Jr.	155.00	
		$ 215.50

TRAILER PERMITS

Cr.

Robert E. Waite		$ 170.00

Dr.

Robert E. Waite	$ 85.00	
Unexpended	85.00	
		$ 170.00

DOG TAX

Cr.

Elmer H. Alley, Collector	$ 388.00	
Overdraft	313.50	
		$ 701.50

Dr.

John Maley	$ 295.00	
Treasurer, State of Maine	370.00	
Richard Brown	6.00	
Portland Veterinary Hospital	30.00	
		$ 701.50

COUNTY TAX

Cr.

Assessment	$ 19,420.50

Dr.

Treasurer, Cumberland County	$ 19,420.50

TEMPORARY LOANS

Cr.

Casco Bank and Trust Co.	$335,000.00

Dr.

Casco Bank and Trust Co.	$335,000.00

INTEREST ON TEMPORARY LOANS

Cr.

Casco Bank and Trust Co.		
Certificate of Deposit	$ 3,831.16	
Canal National Bank		
Golden Passbook	1,947.06	
		$ 5,778.22

Dr.

Casco Bank and Trust Co.		
Interest on Temporary Loan	$ 1,905.39	
Unexpended	3,872.83	
		$ 5,778.22

TAX LIENS

Cr.

Elmer H. Alley, Collector	$ 6,898.16

Dr.

Cumberland County Reg. of Deeds	$ 228.00	
Elmer H. Alley	116.26	
Unexpended	6,553.90	
		$ 6,898.16

OVERLAY TAX

Cr.

Assessment		$ 5,943.94

Dr.

Abatements (per list)	$ 802.62	
Unexpended	5,141.32	
		$ 5,943.94

REPORT OF STANDISH RESCUE

To the Residents of the Town of Standish:

In the year 1973 we answered 183 calls—33 1/3 % more than 1972. 1972 increased 33 1/3% over 1971. This year promises to be busier than ever.

As you are aware, all services provided by members of the Rescue Unit are on a volunteer basis and with the rapid changes in State and national requirements much time is involved in training, again on a volunteer basis. We are fortunate to have two (2) First Aid Instructors and three (3) members who have completed a course for Emergency Medical Technicians at S.M.V.T.I. All three members are either housewives or employed elsewhere full-time, as well.

In order that these volunteers do not become over-worked we try to restrict our calls to strictly emergency situations. We are a rescue unit **not** an ambulance and when we get ambulance calls where transportation to the hospital is the only need, it is not being fair to the volunteers who man the unit or to the residents of the town to use the unit in this manner.

It is going to be even more necessary to keep this in mind this coming year since we will probably be answering an additional 33 1/3% more calls. The other factor to keep in mind is the severe gas shortage that we are facing. When the local gas stations are out of gasoline we will have no local gas source and this could pose serious problems.

REPORT OF RECREATION COMMITTEE

The Standish Recreation Committee was formed May 29th, 1974. As a new committee our meetings first consisted mainly with organizing and discussing the needs of the town for recreational facilities. Robert Hodgdon from the Department of Parks and Recreation and Robert Philbrick, Gorham Recreation Department assisted us with constructive ideas in planning our program.

We would like to see the following programs started for 1974.

A summer recreation program for 7-12 year olds, consisting of arts and crafts, games and sports, to be held at the George E. Jack School.

Ice skating facilities with a regulation hockey rink and family skating. This would be lighted and fenced in. Under the Land and Water Conservation Fund Grant Program 50% matching funds are available for the development of an approved project area. Ice skating areas are usually an acceptable project. The Municipal Recreation Fund (state grant program) may also fund up to 25% of the project cutting the costs even further.

We have also found a need for tennis courts in town. This project could be funded the same as a skating area.

As the cost of operating Little League, Babe Ruth and softball teams has increased over the years we have been informed there might not be money available for these next year. The Recreation Committee would like to see these programs continued under their direction.

Under discussion is the possibility of the town acquiring property owned by the Portland Water District in the Harmon Beach area, either by leasing or buying. State and Federal funds are available for developing this project to make an excellent recreation area for the town.

Other projects we would like to see developed are, an active program for Senior Citizens with a community building where

they could meet, bowling teams for school age children, and more baseball fields.

The town of Standish has a growing need for recreational facilities for all ages, which at the present time are definitely inadequate.

Standish Recreation Committee Members

Joanne Reardon, (Resigned)	1 year
Norma Richardson, Chairman	2 years
Richard Wyman, Vice Chairman	3 years
Reginald Graffam	4 years
Rodney Stanley	4 years
Claude Webber	5 years
James Pillsbury, (Resigned)	5 years

ANNUAL REPORT ON CONSERVATION COMMISSION ACTIVITIES 1973

In the late fall of 1973 the Selectmen appointed Wesley Dolloff, Raymond Curtis and Harold Ware to the Conservation Commission which was created at last year's town meeting. In December the remaining two slots were filled with the appointment of Philip Burnell and Richard Spencer. Since then, Cynthia Doloff has been made an associate member and is now acting as Recording Secretary.

The Conservation Commission is required by statute to maintain an index of all open areas in the town including open marsh lands, swamps, wetlands, beaches and the like and to make recommendations to the Selectmen and the Planning Board for the conservation of such areas.

Although the Conservation Commission has just been formed in January, it developed an inventory of feeder streams in Standish to help the Planning Board in the preparation of the mandatory shoreland zoning ordinance. For the next year, the Conservation Commission hopes to prepare a report on the conservation potential of the real estate now owned by the Town and plans to explore solid waste alternatives to the town dump.

The Commission is holding its regular meetings at the Municipal Building on the second Monday each month at 7:30 p.m. and is actively seeking the ideas of various groups in the town and would welcome suggestions from any interested citizen.

Respectfully submitted,

PHILIP BURNELL,

RAYMOND CURTIS,

WESLEY DOLLOFF,

RICHARD SPENCER,

HAROLD WARE.

REPORT OF COMMUNITY HEALTH SERVICES, INC.

The following is an account of the services to Standish patients, twenty-three different individuals, for the period of April through December 1973.

Nursing Visits:		
Care of sick	251	
Health Supervision	8	
Not Home	1	
Sub Total		260
Other Visits:		
Physical Therapy	30	
Home Health Aides	66	
Sub Total		96
Total Number of Visits	356	
Total Services Provided	$4,774	
Estimated Revenues	3,078	
Unrecovered Costs		$1,696

ANNUAL REPORT OF THE STANDISH HEALTH COUNCIL 1973-1974

The average attendance at the Child Health Conferences has been increasing. Between 15 and 25 pre-school children each month have received shots, boosters and physical examinations there. These conferences are held the first Tuesday of each month, except during July and August at the Municipal Building at 10:00 A.M. Dr. Luigi Cucco is the physician and Mrs. Anna McIntyre is the Public Health Nurse in attendance. Mrs. Harmon is the Director and Mrs. Larry Simpson and Mrs. Beatrice Cousins assist.

Health Council members assist at School Physicals and immunization clinics for students.

Proceeds from the sale of calendars go to the Dental Clinic. Approximately 75 children (3rd and 4th grades) had their teeth examined in 1973; reports were sent home to parents but it was not possible to complete all the work required—due to a lack of time and money. In January 1974 the services of a State Dental Hygienist for 5½ days made it possible to examine, clean and apply fluoride to the teeth of 57 of the 3rd and 4th graders. Approximately 150 consent slips were sent home and 57 replied. The total cost to the Health Council for the hygienist was $165. and the cost to students was $1.50 each.

The Health Council has equipment to aid in home nursing. This may be borrowed by town residents and arrangements can be made by calling Mrs. Charles Bell, 642-3627, or Mrs. Gerald Harmon, 642-3606. Our records of items loaned prior to 1972 have been lost and we do not know the whereabouts of a walker, a wheelchair and a bed. If anyone knows where these are, will they please call Mrs. Harmon?

Respectfully submitted,

MRS. EDGAR W. THOMAS, Sec'y.

for the Standish Health Council.

PEOPLE'S REGIONAL OPPORTUNITY PROGRAM

P.R.O.P. is a private, non-profit agency specializing in child development programs and services to the poor, elderly, and handicapped within Cumberland County since 1966. Our administrative offices are located in Portland while a network of field offices and child development centers are strategically placed throughout the county.

Recently, P.R.O.P. has been named the human services delivery agency for the county by the Cumberland County Board of Commissioners. We are proud of this designation and hope to work closely with each municipality in providing effective social service programs to their residents.

The following is an outline of major program areas and social action activity offered by P.R.O.P. Chances are we're helping people in your community right now! If you would like to know more about us, and what we can do for you, your town, city, or organization called 772-6543 (Portland), 627-4759 (Naples), or 625-4917 (Baldwin).

A. Family Service

Day care for pre-school children, referral information, transportation, home repair, clothing, housing, family planning, consumer education, emergency assistance.

B. Community Development

Technical and administrative assistance to communities, state, and local agences, and organizations in the areas of welfare operations, social service program planning and development, etc.

C. Senior Citizens

Housing, consumer education, recreation, transportation, nutrition, referral services, home repair, group organization, state and federal financial aid service, emergency assistance.

D. Housing

Low rent housing for elderly and low-income, home repair, financial information, referral services.

E. Youth Services

Child development (Headstart Day Care), Neighborhood Youth Corps., program planning services, funding information, referral services, child handicapped programs.

WESTERN MAINE COUNSELING SERVICE ANNUAL REPORT STATEMENT

The Western Maine Counseling Service has been in operation for the past four years, and is responsible for providing mental health services for your town. These services are available for both children and adults and consist of diagnosis and evaluation, individual and group therapy, family therapy, marital counseling, medication therapy, and 24-hour emergency service. The Counseling Service also provides consultation and educational services to school personnel, local physicians, clergy, law enforcement officials and other community caretakers. The staff of the Counseling Service consists of a Director/Clinician, two full-time Social Workers, two part-time psychiatrists, a consulting psychologist, a secretary and a part-time housekeeper. A specialist in alcoholism counseling is attached to the Counseling Service through a special Federal program.

The operation of the Counseling Service is supported by client fees, local town appropriations, donations, and State and Federal Grants. Because Federal regulations require a yearly reduction in Federal support and also because of increased operating expenses, the Western Maine Counseling Service projected budget shows a deficit of some $22,512. This represents a 15% reduction in the Federal appropriation and a 5% increase in operational expenses.

Over 2,000 client visits were made to the Counseling Service during our past operational year. Eighty-seven of these visits were made by members of your community.

We are requesting an appropriation of $500.00 from your town to help defray the operational expenses of the Western Maine Counseling Service for the coming year.

WHITE PINE BLISTER RUST

White Pine Blister Rust is of real importance in Maine. It is a fatal fungus disease of white pine—a tree of great value to the State and towns. Blister rust control work is well established over much of the southern third of the State. Standish should give serious consideration to the benefits of continued protection of pine in its area.

Standish has 18,348 acres of pine now needing and justifying protection. Control work involves the working of these pine stands plus surrounding protective strips so that a total of 32,044 acres needs to be worked. This year we recommend that Standish provide for control work on roughly 1,039 acres by voting an appropriation of $150.00 to be expended by the State in its cooperative control program with towns. Any additional acreage now needing work can be provided for by succeeding appropriations of $ in 19 . Other pine which may occur consists of stands which have had control work or are composed of pine too sparse to justify control.

Control work was last done in these areas in 1964. Present work needed is either to establish control in new areas or to r-establish control due to increased infection chances since the last work. Once control is established it is usually 9-10 years before re-working is necessary.

Without control of blister rust there would be little future pine resource. Control is good business in protecting this natural resource of a town with its consequent effects on taxes received through forest valuations.

The values involved can be seen in the fact that the well-stocked stand of white pine on a good site and well managed for best growth can grow 500 board feet per acre per year.

Total costs of protection are low—to the town it amounts to pennies in relation to the pine crop dollar produced because a town appropriation is approximately matched by Federal-State funds for direct control work. In the overall program costs in

this Federal-State-Town cooperative control program, municipal funds amount to about 25% of the total.

The key to blister rust control rests in the fact that the disease fungus lives alternately on white pine trees and currant bushes. Infection from one white pine to another is impossible. A period of time must be spent on the leaves of currant bushes. Control is carried out by eliminating currant plants growing in and around white pine stands. Small sizes or reproduction of white pine suffer the worst damage, although pines of all sizes are attacked. Losses of small pines are rather inconspicous but seriously deplete the future resource. The general policy is to protect natural stands of white pine five acres and up in size, plantation stands of two acres and up.

In order for a town to have a control program it must provide an appropriation to cover part of the costs. To realize control benefits, your town should make provisions for voting the above recommended appropriation for this year's control work.

RICHARD A. ALLEN,

Blister Rust Control
Maine Forest Service,
Augusta, Maine.

Town of Standish

FINANCIAL REPORT

For The Year Ended

January 31, 1974

BERRY, FORTIN & FOWLES

Accountants and Auditors

6 Fundy Circle

Falmouth, Maine 04105

February 13, 1974

INDEPENDENT PUBLIC ACCOUNTANTS' OPINION

To the Board of Selectmen of the Town of Standish, Maine:

We have examined the balance sheet of the Town of Standish, Maine at January 31, 1974 and the related statements of general fund surplus and departmental operations for the year then ended.

Our examination was made in accordance with generally accepted auditing standards and accordingly included such tests of the accounting records and such other auditing procedures as we considered necessary in the circumstances.

In our opinion, the accompanying balance sheet and related statements of general fund surplus and departmental operations present fairly the financial position of the Town of Standish, Maine at January 31, 1974 and the results of its operations for the year then ended, in conformity with generally accepted accounting principles applied on a basis consistent with that of the preceding year.

BERRY, FORTIN & FOWLES

EXHIBIT A

Town of Standish

VALUATION AND COMMITMENT

Year Ended January 31, 1974

VALUATION

REAL ESTATE:		
Resident	$ 4,388,030.00	
Non-Resident	6,501,020.00	
		$ 10,889,050.00
PERSONAL PROPERTY:		
Resident	$ 74,130.00	
Non-Resident	71,660.00	
		145,790.00
TOTAL VALUATION		$ 11,034,840.00
Tax Rate $84.00		
Tax on Property		$ 926,926.56
TOTAL AVAILABLE FOR APPROPRIATION		$ 926,926.56
Surplus		10,000.00
Excise Tax		63,653.43
State Revenue Sharing		12,223.58
TOTAL APPROPRIATED		$ 1,012,803.57

APPROPRIATIONS

Municipal Functions	$ 217,379.50
School Administratve District No. 6	770,059.63
County Tax	19,420.50
Overlay	5,943.94
TOTAL	$ 1,012,803.57

TAXES 1973

Original Commitment	$ 926,926.56
Supplemental Commitment	1,338.92
TOTAL TO BE ACCOUNTED FOR	$ 928,265.48

CREDITS

Cash Paid to Treasurer	$	858,000.65
Abatements		802.62
Uncollected Taxes		69,462.21
TOTAL ACCOUNTED FOR	$	928,265.48

EXHIBIT B

Town of Standish

COMPARATIVE BALANCE SHEET

January 31, 1974 and 1973

	1974	1973
GENERAL FUND:		
Cash	$ 55,773.33	$ 59,987.69
Maine Savings Bank	40,738.17	15,000.00
Gorham Savings Bank	37,108.50	30,816.15
Certificate of Deposit—Casco Bank & Trust Co. (Federal Revenue Sharing)	23,558.00	
Portland Savings Bank (Federal Revenue Sharing)	31,548.80	30,146.69
Uncollected Taxes	69,490.89	53,273.21
Tax Liens	9,222.28	5,912.24
Accounts Receivable	11,279.23	1,189.84
Town Acquired Property	2,518.76	2,603.62
Total Assets General Fund	$281,237.96	$198,929.44

LIABILITIES, RESERVES AND SURPLUS

GENERAL FUND:		
Reserves:		
Capital Replacement—Fire Truck	$ 20,234.79	$ 16,375.59
Capital Replacement—Fire Hose	16,873.71	10,331.63
Capital Replacement—Rescue Unit		4,108.93
Capital Replacement—Water Line Ext.	40,738.17	15,000.00
	$ 77,846.67	$ 45,816.15
Federal Revenue Sharing	$ 55,106.80	$ 30,146.69
Authorized Expenditures	12,258.00	12,079.20
Excise Taxes	48,534.23	34,859.89

Surplus:		
Unappropriated Surplus (Exhibit C)	87,492.26	76,027.51
Total Liabilities, Reserves and Surplus General Fund	$281,237.96	$198,929.44

ASSETS

CREDIT RESERVE FUND:		
Savings Account No. 26090— Gorham Savings Bank	$ 5,168.77	$ 3,140.39
Certificate of Deposit No. 540— Gorham Savings Bank	60,000.00	60,000.00
Total Credit Reserve Fund	$ 65,168.77	$ 63,140.39

FUND BALANCE

CREDIT RESERVE FUND:		
Fund Balance	$ 65,168.77	$ 63,140.39

ASSETS

TRUST FUNDS:		
Bonds	$ 30,300.10	$ 18,478.85
Stocks	21,824.61	30,290.72
Certificate of Deposit No. 166— Gorham Savings Bank	10,000.00	
Savings Accounts	9,764.41	18,135.68
Wood Lot	160.00	160.00
Total Trust Fund Assets	$72,049.12	$ 67,065.25

FUND BALANCE

TRUST FUNDS:		
Fund Balance	$ 71,141.42	$ 66,075.96
Unused Income	907.70	989.29
Total Trust Fund Balance	$ 72,049.12	$ 67,065.25

EXHIBIT C

Town of Standish

STATEMENT OF GENERAL FUND SURPLUS

Year Ended January 31, 1974

Balance, February 1, 1973		$ 76,027.51
Additions:		
Unexpended Appropriations (Exhibit D)	$ 10,563.43	
Supplemental Taxes	1,338.92	
Interest Earned (Net)	6,737.54	
Lien Costs	1,132.23	
Sale of Town Owned Property	293.85	
State Revenue Sharing	14,082.29	
Miscellaneous Receipts	342.69	
		34,490.95
		$110,518.46
Deductions:		
Appropriated to Reduce 1973 Assessment	$ 22,223.58	
Abatements and Rebates	802.62	
		23,026.20
Balance, January 31, 1974		$ 87,492.26

EXHIBIT D

Town of Standish

STATEMENT OF DEPARTMENTAL OPERATIONS

Year Ended January 31, 1974

	Balances Forward	Appropriations	Other Credits	Total Available	Expenditures	Balances Lapsed	Balances Carried
GENERAL GOVERNMENT:							
Salaries of Town Officers	$	$ 20,250.00	$	$ 20,250.00	$ 19,333.20	$ 916.80	
Contingent		10,000.00	9,984.04	19,984.04	19,073.79	910.25	
Standish Planning Board		300.00		300.00	321.33	(21.35)	
		$ 30,550.00	$ 9,984.04	$ 40,534.04	$ 38,728.32	$ 1,805.72	
PROTECTION:							
Fire Protection	$	$ 13,000.00	$ 65.23	$ 13,065.23	$ 13,297.32	($ 232.09)	$
New Rescue Unit			13,000.00	13,000.00	13,000.00		
Capital Investment Fund		34,000.00		34,000.00	34,000.00		
Police Protection	4,000.00			4,000.00			4,000.00
Rescue Unit Engine No. 4		950.00	368.86	1,318.86	1,338.32	(19.46)	
Civil Defense		300.00		300.00	218.04	81.96	
Hydrant Rental		20,429.00		20,429.00	20,428.97	.03	
Street Lights		7,200.00		7,200.00	7,720.94	(520.94)	
	$ 4,000.00	$ 75,879.00	$ 13,434.09	$ 93,313.09	$ 90,003.59	($ 690.50)	

	Balances Forward	Appropriations	Other Credits	Total Available	Expenditures	Balances Lapsed	Balances Carried
HEALTH AND SANITATION:							
Town Dumps		$ 8,000.00		$ 8,000.00	$ 8,837.99	($ 837.99)	$
Standish Health Council		350.00		350.00	350.00		
		$ 8,350.00		$ 8,350.00	$ 9,187.99	($ 837.99)	
HIGHWAYS AND BRIDGES:							
Snow Removal Contract	$	$ 25,000.00	$	$ 25,000.00	$ 25,756.00	($ 756.00)	
Sanding and Care of Winter Roads		16,500.00	7,116.93	23,616.93	24,683.76	(1,066.83)	
General Repair of Town Roads		5,000.00	612.08	5,612.08	5,776.20	(164.12)	
Tarring Town Ways		12,000.00		12,000.00	12,369.73	(369.73)	
Snow Removal on Private Ways	1,371.00	2,000.00		3,371.00	5,410.00	(2,039.00)	
Cutting Bushes		1,500.00		1,500.00	1,228.53	271.47	
Rebuild Manchester Road		15,000.00		15,000.00	14,997.38	2.62	
State Aid Construction	3,996.00	4,262.00		8,258.00			8,258.00
	$ 5,367.00	$ 81,262.00	$ 7,729.01	$ 94,358.01	$ 90,221.60	($ 4,121.59)	$ 8,258.00
WELFARE:							
Town Poor		$ 5,000.00	$ 10.05	$ 5,010.05	$ 3,902.46	$ 1,107.59	
Poor Relief—Other Towns			642.96	642.96	642.96		

Poor Relief—State			897.84	897.84	927.74	(29.90)
Paupers' Graves		40.00		40.00	40.00	
Surplus Food Program		1,500.00		1,500.00	2,081.00	(581.00)
		$ 6,540.00	$ 1,550.85	$ 8,090.85	$ 7,594.16	$ 496.69
SPECIAL ASSESSMENT:						
School Administrative District No. 6		$ 770,059.63		$ 770,059.63	$ 762,505.47	$ 7,554.16
County Tax		19,420.50		19,420.50	19,420.50	
Overlay		5,943.94		5,943.94		5,943.94
		$ 795,424.07		$ 795,424.07	$ 781,925.97	$ 13,498.10
UNCLASSIFIED:						
Sebago Lake Wharf	$ 2,063.50	$	$ 100.00	$ 2,163.50	$ 2,161.55	$ 1.95
State of Maine Publicity Bureau		448.50		448.50	448.50	
Sebago Long Lake Asso.		400.00		400.00	400.00	
Social Security Program		2,000.00		2,000.00	2,258.76	(258.76)
Memorial Day		200.00		200.00	200.00	
Repairs to Shaw's Mill Bridge and Middle Road Bridge	648.70	5,000.00		5,648.70	4,603.83	1,044.87
Planting Shade Trees		500.00	501.34	1,001.34	1,002.68	(1.34)
Removal of Dead Elm Trees		1,500.00		1,500.00	1,500.00	
Build and Maintain Trails		1,000.00		1,000.00	1,000.00	

	Balances Forward	Appropriations	Other Credits	Total Available	Expenditures	Balances Lapsed	Balances Carried
Town Insurance Coverage		2,100.00		2,100.00	2,489.00	(389.00)	
White Pine Blister Rust Control		150.00	149.99	299.99	299.98	.01	
Shoreline Zoning Ordinance		1,500.00		1,500.00	1,484.73	15.27	
	$ 2,712.20	$ 14,798.50	$ 751.33	$ 18,262.03	$ 17,849.03	$ 413.00	
TOTAL	$ 12,079.20	$ 1,012,803.57	$ 33,449.32	$ 1,058,332.09	$ 1,035,510.66	$ 10,563.43	$ 12,258.00

Schedule 1

Town of Standish

STATEMENT OF CASH RECEIPTS AND DISBURSEMENTS

Year Ended January 31, 1974

RECEIPTS

TAXES:			
Real and Personal Property:			
1973	$858,752.19		
Prior Years	38,883.53		
		$897,635.72	
Excise		77,355.24	
TAX LIENS		10,960.30	
			$ 985,951.26
CREDITS TO APPROPRIATION ACCOUNTS			16,466.96
OTHER RECEIPTS:			
Interest Earned on Investments		$ 5,993.72	
Interest on Taxes		5,073.39	
Dog Licenses		388.00	
Trailer Permits		170.00	
Temporary Loans		335,000.00	
Sale of Town Property		621.40	
Accounts Receivable		1,169.84	
Federal Revenue Sharing		32,228.00	
State Revenue Sharing		14,082.29	
Certificates of Deposit		165,000.00	
Proceeds from Federal Revenue Sharing Investments		9,000.00	
			568,726.64
TOTAL CASH RECEIPTS			$ 1,571,144.86
CASH BALANCE, FEBRUARY 1, 1973			59,987.69
Total			$ 1,631,132.55

DISBURSEMENTS

SELECTMEN'S WARRANTS PAID NOS. 1 through 53		1,575,359.22
CASH BALANCE, JANUARY 31, 1974	$	55,773.33
BANK RECONCILIATION:		
Balance, per Bank Statement, January 31, 1974	$	76,741.88
Add: Deposits in Transit		17,658.19
Total	$	94,400.07
Less: Outstanding Checks		38,626.74
CASH BALANCE, JANUARY 31, 1974	$	55,773.33

Schedule 2

Town of Standish

STATEMENT OF TAXES

Year Ended January 31, 1974

Year	Balance 1-31-73	Original Commitment	Supplemental Commitment	Collections	Transferred to Liens	Abatements	Balance 1-31-74
1972	$ 53,273.11	$	$	$ 37,804.33	$ 15,440.10	$	$ 28.68
1973	-	926,926.56	1,338.92	858,000.65		802.62	69,462.21
TOTAL	$ 53,273.11	$926,926.56	$1,338.92	$895,804.98	$ 15,440.10	$ 802.62	$ 69,490.89

Schedule 3

Town of Standish

STATEMENT OF TOWN ACQUIRED PROPERTY

January 31, 1974

Blake, Frederick C., Heirs	$ 42.45
Brooks, Lyndon R.	53.64
Cousins and Tucker	15.02
Cousins, William F., Heirs	67.18
Damon, Earl	31.33
Distasso, Patsy and Rita	54.00
Elliott, Thomas C.	25.86
Ferguson, Guy and Gladys	89.30
Ford, Carroll W.	98.64
Ford, Frank, Heirs	71.71
Hanscom, C. Henry, Sr.	167.19
Hanscome, Richard, Heirs	45.31
Harmond, Herbert	39.01
Harmon, Roy	7.69
LaPierre, Steven	197.60
Laughlin, Herbert	131.92
Legere, Alphonse	16.27
Legere, Florence	20.00
Lothrop, Harriet and William Cousins	75.20
Morrell, Everett E. and Janette A.	52.70
Nason, Carleton and Avilla	162.54
Nelson, Stanwood	373.70
Sanborn, Leland	21.00
Sanborn, Norwood	39.60
Shaw, Elinor	20.34
Smith, Leon H.	27.84
Tanguay, Robert R. and Naoko F.	160.40
Ward, Edwin C.	25.10
Wheeland, Clarence H. and Margaret	373.76
Willette, Henry	12.46
Total	$2,518.76

Schedule 4

Town of Standish
STATEMENT OF TRUST FUNDS
Year Ended January 31, 1974

Trust	Balance 1-31-73	Additions	Deductions	Balance 1-31-74
Wescott Fund	$ 1,000.00	$	$	$ 1,000.00
Wescott Fund Unused Income	989.29	103.91	185.00	907.70
Total	$ 1,989.29	$ 103.91	$ 185.50	$ 1,907.70
Alpheus S. Harmon Fund	65,075.96	5,143.42	77.96	70,141.42
	$ 67,065.25	$5,247.33	$ 263.46	$ 72,049.12

INCOME:		
Bond Interest	$ 723.25	
Savings Account Interest	986.09	
Dividends on Stock	1,245.57	
	$2,954.91	
Less: Custodian Fees, Service Charges and Withdrawals	263.46	
		$ 2,691.45
Gain on Sale of Securites		2,292.42
INCREASE IN ALL FUNDS		$ 4,983.87

INVESTMENTS:

Bonds:

$2,000.00	American Telephone & Telegraph Co., 6½% 12-1-79	$1,942.10
$2,000.00	Brooklyn Union Gas 6¼% 7-15-92	2,080.00
$2,000.00	Exxon Corporation 6½% 7-15-98	1,853.71
$1,000.00	General Motors A.C. 5% 9-1-80	999.58
$1,000.00	Maine Central R.R. 5⅛% 2-1-78	1,004.22
$2,000.00	Pacific Northwest Bell Telephone Co. 4½% 11-1-94	1,347.85
$2,000.00	Portland Terminal Co. 6¼% 2-1-86	1,975.00

$5,000.00	Province of Ontario 7.90% 10-15-2003	5,085.32	
$2,000.00	Province of Quebec 8% 6-1-78	2,019.19	
$3,000.00	Southern Pacific Co. Oregon Line 4½% 3-1-77	3,070.00	
$1,000.00	Southern Pacific Co. 4½% 5-1-81	1,072.50	
$3,000.00	Virginia Electric Power Co. 3⅛% 5-1-84	2,037.03	
$2,000.00	Wisconsin Telephone Co. 7¼% 2-1-2007	1,916.18	
$4,800.00	Wisconsin Central R.R. Co. 4% 1-1-2004	3,897.42	
			$ 30,300.10
Stocks:			
75 Shs.	Baystate Corporation	$1,989.64	
35 Shs.	Central Maine Power Co. 3½% Pfd.	2,732.50	
40 Shs.	China Telephone Co. 6% Pfd.	1,000.00	
50 Shs.	Continental Corporation	1,894.54	
50 Shs.	Fidelity Corporation of Pennsylvania	1,875.53	
50 Shs.	First National Boston Corporation	2,027.67	
60 Shs.	INA	2,080.92	
15 Shs.	Kankakee Water Co. 5½% Pfd.	1,555.62	
83 Shs.	Pennsylvania Gas & Water Co.	2,060.00	
113 Shs.	Scott Paper Co.	2,588.13	
55 Shs.	U. S. Fidelity & Guaranty Co.	2,020.06	
			21,824.61
No. 166	Gorham Savings Bank— Certificate of Deposit 7½%		10,000.00
No. 12105	Gorham Savings Bank— Savings Account		7,856.71
Timber Lot			160.00
Total Alpheus S. Harmon Fund			$ 70,141.42
Wescott Fund:			
No. 39059	Portland Savings Bank		1,907.70
Total All Funds			$ 72,049.12

WARRANT FOR ANNUAL TOWN MEETING

March 9, 1974

To John Maley, Constable of the Town of Standish, County of Cumberland, State of Maine.

GREETINGS:

In the name of the State of Maine, you are hereby required to notify and warn the inhabitants of the Town of Standish, in the County of Cumberland, qualified by law to vote in town affairs, to meet at the George E. Jack School Gymnasium in said town, on Saturday, the nineth day of March, A.D. 1974 at ten o'clock in the forenoon, to act on the following Articles, namely:

Article 1. To choose a moderator to preside at said meeting.

Art. 2. To choose all necessary town officers for the ensuing year. The polls shall be opened at 10:00 A.M. and closed at 7:00 P.M.

Art. 3. To see what the town will vote to pay the town officers for the ensuing year.

(A) Selectmen, Assessors and Overseers of the Poor:
($4.00 per hour)

(B) Collector of Taxes:
($8,500.00)

Art. 4. To see what sum of money the town will vote to raise and appropriate for the Administration for the ensuing year:

(A) Town Officers' Salaries ($15,900.00)
(B) Treasurer's Salary ($500.00)
(C) Constable's Salary ($200.00)
(D) Fire Chief's Salary ($700.00)
(E) Assistant Fire Chief's Salary ($350.00)

(F) Civil Defense Salary ($300.00)
(G) Office Clerk's Salaries ($6,500.00)

(Budget Committee recommended as written)

Art. 5. To see what sum of mony the town will vote to raise and appropriate for Contingent expenses for the ensuing year.

(Budget Committee recommends $10,000.00)

Art. 6. To see if the town will vote to raise and appropriate the sum of Seven Hundred and Fifty Dollars ($750.00) for the operation of the Standish Planning Board for the ensuing year.

(Budget Committee recommends $750.00)

Art. 7. To see if the town will vote to raise and appropriate the sum of One Hundred Dollars ($100.00) for the operation of the newly appointed Conservation Commission for the ensuing year.

(Budget Committee recommended as written)

Art. 8. To see if the town will vote to raise and appropriate the sum of Eighteen Thousand Dollars ($18,000.00) for the Fire Department expenses for the ensuing year.

(Budget Committe recommends $18,000.00)

Art. 9. To see if the town will vote to raise and appropriate the sum of Eleven Thousand Dollars ($11,000.00) to be credited to the Capital Investment Account.

(A) Replacement of obsolete Fire Engines ($5,000.00)
(B) Replacement of Fire Houses, Engine No. 3 ($6,000.00)

(Budget Committee recommends yes)

Art. 10. To see if the town will vote to pay the Deputy Chief's and all other firemen $2.50 for the first hour and $2.25 for every hour thereafter.

(Budget Committee recommends yes)

Art. 11. To see if the town will vote to raise and appropriate the sum of One Hundred Thirty-Nine Thousand Two Hundred and Forty Five Dollars ($139,245.00) to clear land and build Fire House at Steep Falls, Engine No. 3, on town owned property at the junction of Boundry Road and Middle Road, Lot 10—May 8.

(Budget Committee recommends $102,110.00)

Art. 12. To see if the town will vote to authorize the Municipal Officers to borrow a sum not to exceed One Hundred Seventeen Thousand Two Hundred Forty Five Dollars ($117,-245.00) for the construction of a new fire house at Steep Falls by the issuance of bonds or notes of the town.

(Budget Committee rcommends $68,000.00)

Art. 13. To see if the town will vote to authorize the Selectmen to withdraw Twelve Thousand One Hundred Ten Dollars (12,110.00) from the Extension of Water Mains Account to extend the water main to the proposed new fire house, Engine No. 3.

(Budget Committee recommends yes)

Art. 14. To see if the town will authorize the purchase of a new fire engine which will consist of Pumper-Ladder and Tank Truck in one, not to exceed the sum of Sixty-Five Thousand Dollars ($65,000.00).

(Budget Committee rcommends yes)

Art. 15. To see if the town will vote to authorize the Municipal Officers to borrow a sum not to exceed Forty Thousand Dollars ($40,000.00) for the purchase of a Pumper-Ladder and Tank Truck in one by the issuance of bonds or notes of the town.

(Budget Committee recommends $40,000.00)

Art. 16. To see if the town will vote to raise and appropriate the sum of Thirty-Five Hundred Dollars ($3,500.00) to purchase a fire truck to be stationed at Frye's Island.

(Budget Committee recommends $3,500.00)

Art. 17. To see if the town will vote to raise and appropriate the sum of Eighteen Hundred Dollars ($1,800.00) for operation of the Standish Rescue Unit Engine No. 4 for the ensuing year.

(Budget Committee recommends $1,800.00)

Art. 18. To see if the town will vote to authorize the Selectmen to sell the old rescue unit and the proceeds to be put into maintenance and operation of the Standish Rescue Unit Engine No. 4.

(Budget Committee recommends yes)

Art. 19. To see if the town will appropriate the sum of Five Hundred Dollars ($500.00) from Revenue Sharing for the purchase of required and necessary equipment for the Standish Rescue Unit Engine No. 4.

(Budget Committee recommends $500.00 from Revenue Sharing)

Art. 20. To see what sum of money the town will raise and appropriate to be set aside towards the purchase of a new Rescue Truck.

(Budget Committee recommends $1,000.00)

Art. 21. To see if the town will vote to raise and appropriate the sum of Three Hundred Dollars ($300.00) for the Maintenance and Operation of the Civil Defense and Public Safety for the ensuing year.

(Budget Committee rcommends $300.00)

Art. 22. To see what sum of money the town will vote to raise and appropriate for Street Lights for the ensuing year.

(Budget Committee recommends $7,800.00)

Art. 23. To see what sum of money the town will vote to raise and appropriate for Highways and Bridges.

(A) Snow Removal Contract ($26,000.00)
(B) Sanding and Care of Winter Roads ($18,000.00)
(C) General Repairs for Town Roads ($5,500.00)
(D) Cutting and Removal of Bushes ($1,500.00)
(E) Tarring Town Ways ($15,000.00)

(Budget Committee recommends as written)

Art. 24. To see what sum of money the town will vote to raise and appropriate for snow removal on private ways.

(Budget Committee recommends $7,000.00)

Art. 25. To see if the town will vote to continue the authorization of the Selectmen for the removal of Snow and Ice from winter roads for the season 1974-1975.

(Budget Committee recommends yes)

Art. 26. To see if the town will vote to pay per hour for foremen, labor and trucks on town ways for the ensuing year.

Foremen	$4.00
Labor	$2.50
Driver	$3.00
Trucks	$4.50

(Budget Committee recommends as written)

Art. 27. To see what sum of money the town will raise and appropriate for State Aid Construction (in addition to the regularly raised for the care of ways, highways and bridges) under the provisions of Section 44, 49, or 50, Chapter 23 R. S. 1954 as amended.

(Budget Committee recommends $4,262.00)

Art. 28. To see if the town will vote to appropriate Twenty-Nine Thousand Dollars ($29,000.00) from Federal Revenue Sharing Account:

(A)	Shaw Mill Road	($5,000.00)
(B)	Spear Road	($10,000.00)
(C)	Milt Brown Road	($5,000.00)
(D)	Middle Road and Culvert	($7,000.00)
(E)	Boundry Road Culvert	($2,000.00)

(Budget Committee recommends as written)

Art. 29. To see if the town will vote to accept the following roads as laid out by the selectmen recorded on plans in registry of deeds:

(A)	Smith Avenue	Plan Book 90	Page 14
(B)	Brookside Drive	Plan Book 91	Page 38
(C)	Wildridge Road	Plan Book 91	Page 38
(D)	Mast Pine Circle	Plan Book 91	Page 38

(Budget Committee recommends as written)

Art. 30. To see if the town will vote to raise and appropriate the sum of Three Thousand Dollars ($3,000.00) for a six (6) week summer recreation program for children between the ages of seven (7) and twelve (12).

(Budget Committee recommends as written)

Art. 31. To see if the town will vote to raise and appropriate the sum of Five Hundred Dollars ($500.00) for Skimobile Clubs for development and maintenance of trails and to promote safety.

(Budget Committee recommends $500.00)

Art. 32. To see if the town will vote an authorization to light the Sebago Lake Ball Park.

(Budget Committee recommends yes)

Art. 33. To see if the town will vote to raise and appropriate the sum of Ten Thousand Dollars ($10,000.00) to be used only if matching funds from Federal Grant are received, for ice skating facilities—regulation size hockey rink and family skating (200 x 200).

(Budget Committee recommends as written)

Art. 34. To see if the town will vote to rise and appropriate the sum of Ten Thousand Dollars ($10,000.00), to be used only if matching funds from Federal Grant are received, for Tennis Courts.

(Budget Committee makes no recommendation)

Art. 35. To see if the town will vote to raise and appropriate the sum of Two Thousand Five Hundred Dollars ($2,500.00) to sponsor baseball and softball teams. (Little League, Babe Ruth and girls softball).

(Budget Committee recommends $1,000.00)

Art. 36. To see if the town will vote to raise and appropriate the sum of Two Thousand Five Hundred Dollars ($2,500.00) for Contingency fund for the Recreation Committee.

(Budget Committee recommends $1,000.00)

Art. 37. To see what sum of money the town will vote to raise and appropriate for Hydrant Rental for the ensuing year.

(Budget Committee recommends $20,429.00)

Art. 38. To see if the town will vote to transfer the money appropriated to the Civil Defense Center and Town Vault back to Federal Revenue Sharing Account.

(Budget Committee rcommends yes)

Art. 39. To see what sum of money the town will vote to

appropriate from Federal Revenue Sharing Account to a Capital Investment Account for the extension of water mains.

$25,000.00 from Federal Revenue Sharing

(Planning Board recommends $25,000.00)

(Budget Committee recommends as written)

Art. 40. To see if the town will vote to raise and appropriate a sum of money to install a hydrant on Smith Ave.

Budget Committee recommends $1,000.00)

Art. 41. To see if the town will vote to increase the Building Permit fee from twenty-five cents (.25)

(Planning Board recommends)

(A) Single family homes and cottages and accessory outbuildings

Living Area	3¢ per sq. ft.
Unfinished Area	1¢ per sq. ft.
Alterations (over $500.00)	$5.00

(B) Multiple family dwellings, Industrial and Commercial Buildings and accessory outbuildings

First $50,000.00 Valuation $2.00 per $1,000.00
Over $50.000.00 Valuation $1.00 per $1,000.00

(Budget Committee recommends as written)

Art. 42. To see if the town will vote to establish an application fee for subdivision payable to the Town Treasurer at the time of approval of a final plan for Subdivision.

(Planning Board recommends a minimum fee of $15.00 for the first 5 lots and a $10.00 fee for each additional lot.)

(Budget Committee recommends as written)

Art. 43. To see if the town will vote to authorize the Selectmen to enter into an agreement with the Portland Water District to lease portions or all of the Cargill and Hawkes lots on Sebago Lake for 50 years, with a renewal clause for an additional 50 years, for $1.00 and an abatement of taxes and such other terms as the Selectmen deem prudent and desirable, if the Selectmen with the advice of the Recreation Committee, determine this course of action to be feasible.

(Planning Board recommends yes)

(Budget Committee recommends yes)

Art. 44. To see if the town will vote to raise and appropriate a sum of money for the placement of street signs.

(Planning Board recommends $1,500.00)

(Budget Committee recommends $1,500.00)

Art. 45. To see what sum of money the town will vote to raise and appropriate for Town Poor Relief for the ensuing year.

(Budget Committee recommends $7,000.00)

Art. 46. To see what sum of money the town will vote to raise and appropriate for the Standish Health Council.

(Budget Committee recommends $350.00)

Art. 47. To see what sum of money the town will vote to raise and appropriate for Western Maine Counseling Service.

(Budget Committee recommends $500.00)

Art. 48. To see what sum of money the town will vote to raise and appropriate for Community Health Services for ensuing year.

(Budget Committee recommends $625.00)

Art. 49. To see if the town will vote to raise and appropriate a sum of money to maintain Town Dump.

(Budget Committee recommends $9,000.00)

Art. 50. To see what sum of money the town will vote to raise and appropriate for the Social Security Program for the ensuing year.

(Budget Committee rcommends $2,500.00)

Art. 51. To see what sum of money the town will vote to raise and appropriate for Memorial Day for the ensuing year.

(Budget Committee rcommends $200.00)

Art. 52. To see what sum of money the town will vote to raise and appropriate for Pauper's Graves for the ensuing year.

(Budget Committee recommends $40.00)

Art. 53. To see if the town will vote to raise and appropriate the sum of Four Hundred Eighty-eight Dollars ($488.00) to be paid to the State of Maine Publicity Bureau to be expended and used for advertising the natural resources, advantages and attractions of the State of Maine in accordance with Provisions of Chapter 91, Section 108 of the Revised Statutes of 1954.

(Budget Committee has no recommendation)

Art. 54. To see what sum of money the town will vote to raise and appropriate for the removal of dead trees along the roadside.

(Budget Committee recommends $1,500.00)

Art. 55 To see what sum of money the town will vote to raise and appropriate for the planting of shade trees in the town.

(Budget Committee recommends $500.00)

Art. 56. To see what sum of money the town will vote to raise and appropriate to pay for Town Insurance Coverage for ensuing year.

(Budget Committee recommends $2,500.00)

Art. 57. To see if the town will vote to raise and appropriate the sum of One Hundred and Fifty Dollars ($150.00) to co-operate with Maine Forest Service and Federal Government in control of White Pine Blister Rust.

(Budget Committee recommends yes)

Art. 58 To see if the town will vote to raise and appropriate a sum of money for Dog Control for the ensuing year.

(Budget Committee recommends $1,000.00)

Art. 59. To see if the town will vote to raise and appropriate a sum of money for Surplus Food Program.

(Budget Committee rcommends $1,300.00)

Art. 60. To see if the town will vote to authorize the Selectmen to withdraw a sum from Surplus Account to assist in continuing the normal operation of the town.

(Budget Committee recommends $10,000.00)

Art. 61. To see if the town will vote to charge interest on taxes after a certain date at which time taxes shall be due and payable.

(Budget Committee recommends 8% per annum after August 15th)

Art. 62. To see if the town will vote to authorize the Selectmen to sell and dispose of any real estate acquired by the town for non-payment of taxes thereon, on such terms as they deem advisable.

(Budget Committee recommends yes)

Art. 63. To see what sum of money the town will vote to raise and appropriate to the Brunswick Transportation Co., Inc. for the towns share of cost of a bus route between Portland and Kezar Falls.

(Budget Committee makes no recommendation)

All Articles for the 1975 Annual Town Meeting must be presented to the Selectmen no later than the First Thursday of February, 1975 at the close of Office Hours.

Given under our hands this eleventh day of February, A.D. 1974.

ROBERT Y. LOGAN,

F. PEVERLY PENDEXTER,

DAVID F. DREW, JR.,

Selectmen of Standish.

INDEX

TOWN CLERK'S REPORT 9

TOWN OFFICERS 2

REPORT OF SELECTMEN, ASSESSORS AND OVERSEERS OF POOR 6

Salaries of Town Officers 105
Contingent 105

PROTECTION OF PERSONS AND PROPERTY

Civil Defense 117
Fire Department Expense 109
Hydrant Rental 117
Rescue Unit Engine No. 4 116
Street Lights 118

HEALTH AND SANITATION

Health Council 148
Town Dumps 118

HIGHWAYS AND BRIDGES

Cutting Bushes 125
Repairs, General 122
Sanding and Care of Winter Roads 120
Snow and Ice Removal 119
State Aid Construction 125
Tarring Town Ways 124

CHARITIES AND CORRECTIONS

Paupers' Graves 137
Poor Relief—State 133
Poor Relief—Town 129
Poor Relief—Other Towns 132

UNCLASSIFIED

Appropriations 7
Community Health Services 147
Conservation Committee 146
County Tax 140
Dog Tax 140
Interest on Taxes 139
Memorial Day 137
Overlay Tax 142
People's Regional Opportunity Program 149
Planning Board 108
Publicity Bureau 135
Recreation Committee 144
Sebago-Long Lake Region Ass'n 135
Social Security 138
Standish Rescue 143
Taxes Outsanding 11
Temporary Loans 141
Trailer Permits 140
Vital Statistics 9
Western Maine Counseling Service 151
White Pine Blister Rust 152

AUDITOR'S REPORT 69

Financial Report 154

WARRANT 169

TOWN MEETING DAY

SATURDAY, MARCH 9, 1974

GEORGE E. JACK SCHOOL

Polls Open 10:00 A.M.

1:00 P.M. Consideration of Articles in Warrant

5:00 - 7:00 P.M. Baked Bean and Salad Supper

Coffee — Tea — Homemade Pies

Adults $1.75 Children $1.00

Polls Close 7:00 P.M.

Preserve this Report and bring
it with you to Town Meeting

Tidy's Tidings

WILL YOU WORK TO SPRUCE UP **YOUR** TOWN? YOUR HOME AND ITS GROUNDS ARE A GOOD PLACE TO BEGIN!

KEEP MAINE SCENIC

State Park & Recreation Commission / Augusta, Maine

BULK RATE
U. S. Postage
PAID
Sebago Lake, Me.
04075
Permit No. 4

Mr. & Mrs. George A. Pollock
Standish, Me. 04084

3 1833 01214 6913

ANNUAL REPORT

OF THE

MUNICIPAL OFFICERS

OF THE

TOWN OF

STANDISH

MAINE

For The Fiscal Year Ending December 31, 1975

SEAVEY PRINTERS INC., PORTLAND, MAINE

Allen County Public Library
900 Webster Street
PO Box 2270
Fort Wayne, IN 46801-2270

ANNUAL REPORT

OF THE

MUNICIPAL OFFICERS

OF THE

TOWN OF

STANDISH

MAINE

For The Fiscal Year Ending December 31, 1975

SEAVEY PRINTERS INC., PORTLAND, MAINE

TOWN OFFICERS FOR 1975-1976

Clerk

ELMER H. ALLEY

Selectmen, Assessors and Overseers of the Poor

DAVID F. DREW, JR. HAROLD E. DOLLOFF
F. PEVERLY PENDEXTER

Collector and Treasurer

ELMER H. ALLEY

Directors of School Administrative District No. 6

EUGENE IRISH MARION GOWEN
HERBERT WOODBREY WILLARD MOULTON

Superintendent of School District No. 6

ARTHUR F. DOE

Health Officer

BEVERLY ALLEN, R.N.

Constable—Dog Officer

KENNETH BROOKS

Road Commissioner

RALPH L. RICHARDSON

Sealer of Weights and Measures

PAUL M. RONEY

Code Enforcement Officer

PAUL M. RONEY

Fire Chief

T. RUSSELL SMITH

Assistant Fire Chief

FRANKLIN PROUT

Deputy Chiefs

JACK REARDON
ELWOOD BEAROR
WILLIAM WARD, SR.

Civil Defense and Public Safety

DONALD WALTZ

Registrar of Voters

EVA B. BROWN

Tree Warden

ERNEST WILKINS

Surveyors of Wood and Bark

ANSEL C. PERKINS
PERCY F. MILLER
CLARENCE E. BROWN
ERNEST C. IRISH

Planning Board

ERNEST HULIT, III	Term expires 1978
ROLAND HURTUBISE, JR.	Term expires 1979
JAMES BIEGEL	Term expires 1976
C. ROBERT GRANT	Term expires 1977
W. GORDON LIBBY, Chairman	Term expires 1977
WALTER RANGER	Term expires 1980
PETER LIBBY	Term expires 1980

Ballot Clerks

LUCY FEENEY	EVELYN HOLT
FAYE RANDALL	BETTY ANN IRISH
BETTY WARD	JESSIE MUCCI
ARLENE THOMAS	BEATRICE COUSINS
EVA BROWN	MARGUERITE PROUT
JAYNE ANDERSON	DAISY THOMAS

Budget Committee

SHERMAN BOULTER	Term expires 1977
MARK BAILEY	Term expires 1977
CLAYTON C. HARMON	Term expires 1977
RICHARD C. HIGGINS	Term expires 1978
AUBREY E. KENNEY	Term expires 1978
MICHAEL PLYMPTON	Term expires 1978
HOWARD E. MOSLEY, JR.	Term expires 1978
RICHARD TOMPSON	Term expires 1977
MARGARET ROWE	Term expires 1976
ERNEST WILKINS	Term expires 1976
JUDITH JAMISON	Term expires 1976
KENNETH SWAN	Term expires 1976

Clerks

MARGUERITE PROUT BETTY ANN IRISH

Saco River Corridor

ARTHUR W. LIBBY HOWARD RANGER

Appeals Board

HAROLD WARREN, Chairman	Term expires 1977
CARROLL STRICKLAND	Term expires 1977
NEAL MOSLEY	Term expires 1976
ALBERT TOMPSON	Term expires 1977
WILLIAM WARD, SR.	Term expires 1975

Conservation Commission

WESLEY DOLLOFF RICHARD SPENCER
RAYMOND CURTIS HAROLD WARE
PHILIP BURNELL

Recreation Committee

REGINALD GRAFFAM, Chairman
PAULINE MOULTON NORMA RICHARDSON
RICHARD WYMAN RODNEY STANLEY
CLAUDE WEBBER ARTHUR RILEY

REPORT OF SELECTMEN, ASSESSORS AND OVERSEERS OF THE POOR

To the inhabitants of Standish:

We hereby submit for your consideration the annual report of the Municipal Officers of the Town of Standish for the year ending December 31, 1975.

Valuation of the Town

Real Estate Residents	$5,307,400.00	
Real Estate Non-Residents	6,717,435.00	
Total Real Estate		$12,024,835.00
Personal Estates Residents	$19,950.00	
Personal Estates Non-Residents	50,165.00	
Total Personal Estates		$ 70,115.00
Grand Total		$12,094,950.00

Inventory of Personal Estates

Stock in Trade	$134,075.00
Machinery and Equipment	60,015.00
Wood, Lumber and Logs	1,500.00
Cattle and Fowl	44,500.00
Commercial Fixtures and Furniture	10,100.00

Industrial Properties

Railroads	$ 2,650.00
Water Company	1,007,395.00
Light and Power Co.	1,148,690.00
Pulp and Paper Mills	670,095.00
Woodworking Mills	20,230.00
Outfitting	47,065.00
Electronics	256,290.00
Grain Company	46,800.00

Values of Properties Not Assessed

Town Properties not used for Municipal Purposes	$	24,825.00
Properties of Veterans and Veterans' Widows		226,920.00

Appropriations

Collector of Taxes	$	9,000.00
Town Officers' Salaries		7,000.00
Treasurer's Salary		500.00
Constable's Salary		200.00
Fire Chief's Salary		700.00
Assistant Fire Chief's Salary		350.00
Civil Defense Salary		300.00
Office Clerks' Salaries		6,500.00
Contingent		10,000.0
Fire Department Expense		25,000.00
Capital Investment Account		
Replacement of obsolete fire engine		5,000.00
Fire Station Fund		3,000.00
Fire Hose and Extinguishers for Frye's Island		2,000.00
New Heating System for Standish Eng. No. 2 House		3,000.00
Standish Rescue Unit Eng. No. 4		1,800.00
Replacement of Two-way radio for Rescue Unit		1,700.00
Replacement of Rescue Unit (set aside)		1,000.00
Summer Recreation Program (six weeks)		4,950.00
Baseball and Softball Teams		2,750.00
Skimobile Clubs Developing and Maintaining Trails		500.00
Recreation for Senior Citizens		500.00
Contingency Fund for Recreation Committee		500.00

Standish Planning Board	750.00
Placement of Street Signs	1,500.00
Contingency for Code Enforcement	1,500.00
Street Lights	8,300.00
Civil Defense and Public Safety	300.00
Conservation Commission	125.00
Snow Removal on Private Ways	8,000.00
State Aid Construction	5,326.00
Snow Removal Contract	27,500.00
Sanding Care of Winter Roads	25,000.00
General Repairs	5,500.00
Cutting and Removal of Bushes	1,500.00
Tarring Town Ways	25,000.00
Bicentennial Commission	2,500.00
Hydrant Rental	20,645.00
Town Poor Relief	12,800.00
Standish Health Council	400.00
Western Maine Counseling Service	575.00
Town Dump	9,000.00
Social Security Program	3,000.00
Memorial Day	200.00
Paupers' Graves	200.00
Maine Publicity Bureau	488.00
Removal of Dead Trees	1,500.00
Planting Shade Trees	500.00
Town Insurance Account	3,600.00
White Pine Blister Rust	400.00
Dog Control	1,000.00
Peoples Regional Opportunity Program	1,000.00
Cumberland-York Senior Citizen Council for Transportation	500.00
Community Health Services	1,100.00
County Tax	41,670.00
Overlay Tax	913.33
Education	780,313.74
	$ 1,078,856.07

Rate of Taxation $78.00 per $1,000.00		
Auto Excise Tax	$ 87,679.36	
Revenue Sharing	18,718.92	
Surplus	25,000.00	
Personal Tax on $180,075.00	4,051.69	
Tax on $12,094,950.00 at $78.00	943,406.10	
		$ 1,078,856.07

TOWN OFFICERS

Cr.

Town Officers' Salaries	$ 7,000.00	
Collector's Salary	9,000.00	
Treasurer's Salary	500.00	
Constable's Salary	200.00	
Fire Chief's Salary	700.00	
Assistant Fire Chief's Salary	350.00	
Civil Defense Salary	300.00	
Office Clerks' Salary	6,500.00	
		$ 24,550.00

Dr.

David F. Drew, Jr.	$ 2,212.00	
F. Peverly Pendexter	2,044.00	
Harold E. Dolloff	1,996.00	
Elmer H. Alley	8,761.08	
Eva B. Brown	191.26	
T. Russell Smith	700.00	
Franklin H. Prout	350.00	
Donald Waltz	300.00	
Kenneth Brooks	200.00	
Betty Ann Irish	2,018.80	
Marguerite Prout	4,376.75	
Ernest Wilkins	100.00	
Unexpended	1,300.11	
		$ 24,550.00

CONTINGENT

Cr.

Appropriation	$ 10,000.00	
Manpower Program, Ceta	2,718.76	
Standish Democratic Committee	75.58	
Republican Town Committee	30.00	
Treas. of State of Maine	100.00	
David K. Thomas, use of copier	21.00	
Richard Aube, use of copier	12.00	
Treas. of State of Maine, snowmobile registration	2,784.00	
Elmer H. Alley, Clerk, use of copier	19.50	
Richard Tripp, legal ads	70.00	
Portland Glass Co., over payment	6.33	
Elmer H. Alley, Collector, registration tabs	460.00	
Elmer H. Alley, Treasurer	8.53	
		$ 16,395.70

Dr.

Dodge Oil Co., Inc., fuel	$ 773.71
Central Maine Power Co., lights	603.36
Standish Telephone Co., telephone	627.79
Ballot Clerks	290.20
Cumberland County Registry of Deeds, transfers	1,023.00
Press Herald-Evening Express, legal ads	242.00
Ralph L. Marean, janitor	1,351.70
Portland Water District, water	78.22
Merit Business Forms, tax receipt forms	172.23
Locke Office Products, Inc., copier material	331.88
Lopez and Church, Inc., office supplies	33.00
Loring, Short and Harmon, office supplies	101.15
Marks Printing House, office supplies	138.73
Wiggin Press	39.10

Hutchins Bros., cash sheets	17.70
Standish Hardware Inc., office supplies	10.33
J. M. Jeffries, Paymaster ink	3.25
Elmer H. Alley, stamps	12.00
C. M. Rice Paper Co., envelopes	6.33
A. E. Martell Co., valuation pages	214.46
U. S. Post Office, Sebago Lake, mailing Repub. and Demo. flyers	370.58
William M. Ward, plowing car dump	132.00
Berry, Fortin and Fowles, Audit	800.00
The Seavey Co., ballots	96.85
Whitman and Howard, Inc., updating maps	1,008.45
The Seavey Co., Town Reports	2,817.78
Portland Glass Co., replace storm window	25.37
The Gorham Flag Center, new flag	20.80
Standish Supermarket, misc.	52.64
Standish Sanitary Service, rubbish pick up	45.00
Tower Publishing Co.	37.90
Standish Fire Dept., ad for field day	8.00
W. T. Grants, two fans	31.76
H. H. Hays & Sons	13.26
New England Barricade	61.80
Welch Stencil Co., stamp	3.00
Saco River Feed & Supplies, fertilizer for trees	20.00
U. S. Post Office Standish, stamps and envelopes	497.40
Eva Brown, postage	1.27
Canal Bank, checks	56.50
Casco Country Store, staples	1.96
John G. Reardon, Jr.	334.10
Jiffy Press, tax bills	47.00
Albion Brown, Jr., Ceta Program	2,461.74
Maine Blue Cross, Ceta	72.20
Edwin Brackett, mowing	36.75
Lewis Bowlby, Moderator, Town Meeting	75.00
Elmer H. Alley, Clerk for Town Meeting	25.00

Maine Municipal Assoc., Excise tax books	35.00	
Branham Publishing Co., Excise tax books	9.20	
Elmer H. Alley, Clerk, postage	11.93	
Lopez and Church, rental calculator	40.00	
Loring, Short and Harmon, office supplies	7.89	
Secretary of State	9.90	
Richard Tripp, rebate on legal ad	5.00	
		$ 15,423.17
Transferred to Conservation Commission	$ 500.00	
Unexpended	472.53	
		$ 16,395.70

PLANNING BOARD

Cr.

Appropriation		$ 750.00

Dr.

Press Herald-Evening Express, legal ads	$ 63.00	
Standish Super Market, tape recorder	39.95	
Whitman and Howard, maps	2.00	
Greater Portland Council of Government	4.54	
Unexpended	640.51	
		$ 750.00

FIRE DEPARTMENT EXPENSE

Cr.

Appropriation	$ 25,000.00
Treasurer of State of Maine, reimbursement for forest fires	388.14

Ed Ribas	2.50	
William M. Ward, Jr., qt. of oil	3.65	
Overdraft	80.54	
		$ 25,474.83

Dr.

Engine No. 1 Payroll

Jack Reardon, Deputy Chief	$ 174.99
Edward Watson	139.61
Timmy Watters	119.64
John Jordan	72.36
Robert Raymond	118.76
Hale Wedge	72.62
William Watters	122.01
Russell Smith, Chief	101.25
Franklin Prout, Assistant Chief	59.25
Richard Watson	91.49
Bruce Howard	85.89
Peter Jensen, Sr.	32.38
Harold Ware	52.26
Jake Vissor	27.38
Thomas Reardon	116.61
Richard Wheeland	97.88
Reginald Heath	100.86
David McNutt	40.51
Thomas Nolan	57.38
Charles Tierney	73.48
Gary Dunton	26.23
Michael Barrett	2.50
James Field	132.01
Arthur Riley	27.63
Stuart Richards	80.02
Peterson Jensen, Jr.	84.76
Dwaine Richards	34.61
Marc Bradeen	24.26
Herbert Libby	33.76

Ronnie Richards	33.88
Steve Jones	2.50
Michael Sanborn	33.51
Hugh Curry	4.75
Robert Waite	4.75
Mike Waite	4.75
Bevalie Marean	12.00
Betty Field	14.50
Ted McCorrison	15.63
Robert Walker	4.75
Arnold Brown	4.75
Nick Pappas	26.50
Bruce Smith	26.50
James Burdwood	16.75
Joe Murphy	21.25
Kerry Garland	7.00
David Payne	7.25
Marjorie Jensen	4.75
Melissa Simonson	4.75
John Jackson	9.75
Ronald Vezina	9.75
Kathy Burdwood	7.25
Ed Ribas	2.50
Elizabeth Hethcoat	7.25
Norman Adams	7.25
Peggy Bradeen	7.25
	$2,506.41

Engine No. 1 Expenses and Supplies

Donna Watters	$ 4.77
Neal R. Marean	70.00
Portland Water District	43.61
Central Maine Power Co.	419.37
Dodge Oil Co., Inc.	492.83
Richard O. Peasley	1,597.45
Standish Telephone Co.	204.95

Edward Watson	5.83	
Robert T. Raymond	6.20	
Edwin Brackett	40.25	
Freeman G. Cleaves, Jr.	63.00	
Noyes Tire Co.	205.08	
Hawkes Lumber Co.	12.48	
Jack Reardon, janitor service	15.00	
Sebago Lake Exxon	374.88	
Russell Smith	65.70	
Blanchard Associates, Inc.	1,388.88	
Sebago Lake Store	11.84	
Jackson's Mobil Station	47.15	
Higgins Garage	2.82	
Windham Electric Co., Inc.	52.60	
Eastern Fire Equipment, Inc.	8.00	
Standish Hardware, Inc.	152.44	
Sebago Lake Garage, inspection sticker	12.00	
		$5,297.23

Payroll Engine No. 2

Robert Raymond	$ 5.00
Jack Reardon	4.75
William Ward, Jr.	7.00
Russell Smith	91.50
Franklin Prout	141.50
David Brofee	78.75
John Heggeman	59.50
Lester Chute	14.25
Richard Robbins	156.50
Hugh Curry	195.25
Harry Plummer	102.50
Larry Brown	10.00
David Robbins	98.75
William Hobson	12.50
Elwood Bearor	106.00
Arnold Brown	85.25
Richard Knudsen	73.50

Gary Nelson	130.00	
Dana Bearor	68.00	
Donald Waltz	19.50	
William Hahn	42.25	
Penny Prout	42.75	
Herbert Hobson	10.00	
Bruce Heggeman	19.25	
Robert Hobson	2.50	
Lawrence Wood	5.00	
Walter Leland	47.00	
David Grysk	31.00	
Raymond Thompson	17.25	
Steve Heggeman	12.00	
Royce Heggeman	12.00	
Robert Heggeman	4.75	
John Maley	7.25	
Roland Judkins	12.00	
James Haley	4.75	
Barry Brown	7.00	
Steven Winchenbach	14.00	
Tim Watters	7.25	
Tom Reardon	4.75	
Steve Hobson	14.75	
Charles Dix	4.75	
Bruce Smith	2.50	
		$1,784.75

Engine No. 2 Expenses and Supplies

Dodge Oil Co., Inc.	$ 657.68
McFarland Spring Co.	32.67
Maine Building Supplies Co.	366.00
Dixon Bros.	12.26
Northeast Foundation Co.	259.25
Richard O. Peasley	590.00
Blanchard Assoc., Inc.	2,758.82
Al's Auto Supply	14.91

Edwin Brackett	40.25	
Donald Waltz	15.00	
Central Maine Power Co.	33.71	
Portland Clutch, Inc.	189.21	
Lindy's Auto Parts	19.97	
Commercial Electronic Service	146.10	
Russell Smith	14.80	
Official Fire Equipment Co.	4.00	
Hillman Auto Service	33.50	
Robert T. Raymond	44.53	
Neal R. Marean	59.50	
Sebago Lake Exxon	4.00	
Higgins Garage	290.70	
Phinney Lumber Co.	101.94	
Standish Telephone Co.	169.17	
Jackson Mobil Station	26.90	
Standish Hardware, Inc.	9.61	
		$5,894.48

Payroll Engine No. 3

Harold Willard	$ 99.13
Bruce Smith	43.25
Don Keene	24.00
Peter Ward	28.25
John Westberry	27.13
Russell Smith, Chief	100.00
Peter Burnell	19.00
Harold Warren	41.25
Wayne Ward	79.00
Robert Pukreign	46.63
Norman Dyer, Sr.	68.75
Michael Plympton	52.50
William Ward, Sr.	111.00
Kevin Warren	59.25
Paul Arsenault	67.13
Charles Westberry	43.00

Danny Dyer	5.00
William Ward, Jr.	69.88
Violet Gain	5.00
Neal Harmon	57.25
Guy Wescott	28.75
Carl Gain	26.25
Michael Doiron	12.25
Mahlon Ward	35.50
Philip Burnell	38.25
Jeff Burnell	35.75
David Fecteau	2.50
Wayne Jones	32.50
Danny Dyer	47.00
Kenneth Chaplin	26.50
David Westberry	23.50
Dennis Burnell	23.00
Joey Hulit	26.25
James Hulit	19.00
Marcellus Ward	51.50
Jeff Miner	16.75
Rick Mulkern	21.50
Norman Dyer, Jr.	40.63
Brian Fox	14.00
Charles Ward	35.50
Greg Emerson	38.75
Robert Webber, Jr.	48.88
Richard Wyman	14.50
Franklin Prout	18.75
Dennis Fecteau	5.00
Peter Miner	7.25
Penny Prout	4.75
Michael Gain	5.00
Charles Dix	43.00
Reggie Graffam	15.38
Donald Churchill	31.75
Donald Miner, Jr.	2.50
Mark Graffam	16.50
William Foster	4.75

Jerry Keys	7.00	
Larry Plympton	19.25	
Kenneth Walker	5.00	
Philip Webber	12.25	
Edward Puree	2.50	
Dana Fecteau	2.50	
Kevin Ward	2.50	
Michael Miner	7.00	
Robert Fulson	4.75	
Michael Lailor	2.50	
Raymond Martell, Jr.	2.50	
Steve Lailor	2.50	
Guy Sanborn	2.50	
Jon Turcotte	10.38	
		$1,943.17

Engine No. 3 Expenses and Supplies

William M. Ward	$ 516.00
Standish Telephone Co.	191.08
Ward Eon Sales, motor oil	43.80
Windham Electric, repair to generator	300.00
Dodge Oil Co., Inc.	947.65
Al's Auto Supply	34.01
Blanchard Associates, Inc.	604.67
Saco River Feed & Supplies	20.95
Portland Water District	73.08
Larry Seidl Texaco	31.31
Standish Sanitary Service	10.00
Eastern Fire Equipment	6.90
F. R. Carroll, Inc.	14.00
Jackson Mobil Station	34.55
Central Maine Power Co.	529.06
Commercial Electronic Service	90.10
A & L Enterprises	62.48
Swan's Express	17.63
Richard O. Peasley	123.69

Russell Smith	523.82	
Standish Fire Dept. Eng. No. 3	6.75	
Walker Tree Service	43.00	
Lindy's Auto Parts	22.69	
Billy's & John's Service Center	173.77	
L. P. M. Cleaning	200.00	
Harold Willard, janitor	153.04	
Standish Hardware, Inc.	67.26	
Higgins Garage	8.40	
Noyes Tire Co.	77.80	
		$4,927.49

Miscellaneous

Standish Telephone Co., fire alarm	$ 689.92
Edwin Brackett, shoveling hydrants	39.50
Brian Baker, M.D., treatment, dog bite	8.00
Cumberland County Firemen's Association, dues	10.00
Richard Peasley, radios	505.00
Payroll	43.00
Norton, Hall, Shearman, accident policy	223.75
G. E. Stimpson Co., Inc., files	49.51
Standish Hardware	7.50
Town of Windham, fire at Hearthside and St. Joseph's	155.75
Official Fire Equipment, three cartridges charged	18.75
Standish Fire Dept. Engine No. 1, tot finder decals	50.00
Whitehall Chemical, Petrol, Super wet and sprayers	1,034.28
Cardinal Printing Co., membership cards	34.69

Timothy Walters, janitor	45.00	
Larry Brown, janitor	45.00	
Harold Willard, janitor	161.25	
		$ 3,121.30
		$25,474.83

NEW FIRE STATION (STEEP FALLS)

Cr.

Treasurer of the United States	$ 60,000.00	
Overdraft	1,575.11	
		$ 61,575.11

Dr.

Balance Forwarded	$ 29,846.96	
Central Maine Power Co., lights	65.15	
Dixon Bros., fuel	90.25	
C. & J. Harmon, building contract	23,884.00	
General Electric Co., radios	1,573.91	
Russell Smith, wooden chairs	300.00	
David Garland, install timer	150.00	
L. P. M. Cleaning, floor	41.00	
General Electric Co., 70 ft. antenna	426.06	
Richard Peasley, radio service	236.60	
Mt. Cutler Building Supplies	15.65	
C. & J. Harmon, stucco work, walls	398.00	
Verrill, Dana, Philbrick Putnam & Williamson, closing cost and professional fees	504.80	
Blue Rock Industries, paving driveway	4,042.73	
		$ 61,575.11

FIRE HOSE AND EXTINGUISHERS FOR FRYE'S ISLAND

Cr.

Appropriation	$2,000.00

Dr.

Pond Gendreau, Inc.	$ 6.25	
Blanchard Associates, Inc., hose	1,512.65	
Sebago Lake Exxon, gas and oil	54.67	
Noyes Tire Co., tires	309.10	
William Ward, labor	29.36	
Unexpended	87.97	
		$2,000.00

RESCUE UNIT ENGINE NO. 4

Cr.

Appropriation	$1,800.00	
Standish Pharmacy, paid twice	5.64	
Town of Buxton, Maine	100.00	
		$1,905.64

Dr.

Sebago Lake Exxon, gas and oil	$ 682.32
Jackson's Mobil Station, gas and oil	5.65
Art's Mobil Station, gas and oil	30.16
Elizabeth Field, gas and oil	7.00
Higgins Garage, gas and oil	43.87
Standish Pharmacy, supplies	8.89
Bill and Rosalie Lea, supplies	14.28
Blanchard Associates, Inc.	5.00
Maine Surgical, supplies	13.98
Benoits Medical Supplies, supplies	89.58
George C. Frye Co.	10.09
Rockford Safety Equipment Co.	193.23
Luigi T. Cucco, D.O., injured finger	12.00
Noyes Tire Co., tires	116.75
Sebago Lake Garage, inspection sticker	2.00
Churchill Motors, repairs	23.96
Portland Welding Co., refill oxygen	48.00

Russell Smith	18.84	
Sebago Wrought Iron, welding	9.00	
Richard Peasley, portable and mike	560.00	
Emergency Medical Service Program	7.00	
Unexpended	4.04	
		$1,905.64

REPLACEMENT OF TWO-WAY RADIO FOR RESCUE UNIT

Cr.

Appropriation	$1,700.00	
Overdraft	1.80	
		$1,701.80

Dr.

General Electric	$1,514.30	
Commercial Electronic Services	187.50	
		$1,701.80

REPLACEMENT OF RESCUE UNIT (SET ASIDE)

Cr.

Appropriation	$1,000.00

Dr.

Gorham Savings Bank	$1,000.00

CIVIL DEFENSE

Cr.

Appropriation	$ 300.00	
Anderson-Watkins Associates, payment of stolen scanner	200.00	
		$ 500.00

Dr.

Standish Telephone Co.	$ 165.13	
Unexpended	334.87	
		$ 500.00

STREET LIGHTS

Cr.

Appropriation	$8,300.00	
Overdraft	143.70	
		$8,443.70

Dr.

Central Maine Power Co.	$8,393.32	
Civis Corporation, repair blinker	50.38	
		$8,443.70

HYDRANT RENTAL

Cr.

Appropriation		$ 20,645.00

Dr.

Portland Water District	$ 18,924.62	
Unexpended	1,720.38	
		$ 20,645.00

HEATING SYSTEMS AND ALTERATIONS FOR ENGINE NO. 2

Cr.

Appropriation		$3,000.00

Dr.

Dixon Bros., furnace	$2,284.00	
Maine Building Specialty Co., door	716.00	
		$3,000.00

NEW FIRE STATION FUND

Cr.

Appropriation	$3,000.00

Dr.

Gorham Savings Bank	$3,000.00

REPLACEMENT OF OBSOLETE FIRE ENGINE

Cr.

Appropriation	$5,000.00

Dr.

Gorham Savings Bank	$5,000.00

TOWN DUMP

Cr.

Appropriation	$9,000.00

Dr.

Roland Hanscom, caretaker	$2,400.00	
Warren Shaw, caretaker	886.40	
Maurice S. Rogers, dozing	448.00	
Neal R. Marean, dozing	3,585.00	
Sebago Lake Exxon	572.61	
Unexpended	1,107.99	
		$9,000.00

CODE ENFORCEMENT OFFICER

Cr.

Surplus	$ 5,000.00	
Paul M. Roney, plumbing, building fees	16,062.75	
		$ 21,062.75

Dr.

Paul M. Roney, salary	$ 9,186.24
Paul M. Roney, mileage	1,633.82
Portland Press Herald, legal ads	24.00

C. W. Harmon, Inc., septic system	2,000.00	
Division of Sanitary Engineering, permit fees, state portion)	2,685.78	
B.O.C.A. code book	12.50	
Paul M. Roney, postage	7.12	
Standish Hardware	17.52	
Discount Martin, files	35.01	
Maine Building Officers and Inspection Association, dues	5.00	
Unexpended	5,455.77	
		$ 21,062.75

CODE ENFORCEMENT OFFICER CONTINGENT

Cr.

Appropriation	$1,500.00

Dr.

C. W. Harmon, Inc., septic system	$1,500.00

SNOW REMOVAL CONTRACT

Cr.

Appropriation	$ 27,500.00

Dr.

Everett Richardson	$ 23,333.34	
Unexpended	4,166.66	
		$ 27,500.00

SNOW REMOVAL — PRIVATE WAYS

Cr.

Appropriation	$8,000.00

Dr.

Larry Walker	$2,986.98
Maurice Rogers	2,172.00

Neil Jackson	1,160.00	
Howard Raymond	94.00	
Curtis Wright	169.00	
Unexpended	1,418.02	
		$8,000.00

SANDING CARE OF WINTER ROADS

Cr.

Appropriation	$ 25,000.00	
Treasurer of State of Maine	6,383.00	
Overdraft	95.79	
		$ 31,478.79

Dr.

Payroll

R. L. Richardson, foreman	$ 2,154.00
Jeffrey Richardson, driver	217.50
Raymond Mierop, driver	52.50
Larry Brown, driver	722.00
Leon Walker, driver	753.00
Robert Webber, Sr., driver	351.00
Robert Webber, Jr., driver	60.00
Donald Boulter, operator	349.00
William Brown, driver	32.50
Donald Boulter, driver	889.00
William Walters, driver	1,323.50
Frank Thomas, driver	202.50
David Thomas, driver	22.00
Marvin Burker, laborer	56.00
George Libby, laborer	667.50
Willis Cousins, driver	61.50
Peter Libby, driver	48.00
E. A. Richardson, loader	96.00
E. A. Richardson, 6 yd. truck	2,228.00
R. L. Richardson, 6 yd. truck	730.00
R. L. Richardson, loader	2,916.00

Larry Walker, 6 yd. truck	1,130.00	
Robert Webber, 6 yd. truck	526.50	
Donald Boulter, 6 yd. truck	991.50	
Donald Boulter, dozer	1,030.00	
		$ 17,609.50

Miscellaneous

Chemical Corp., salt	$ 5,052.16	
Morton Salt Co.	2,842.89	
Central Maine Power Co., service charge	43.58	
John J. Edgecomb, gravel	894.25	
Lindy Auto Parts	21.21	
Swans Express	3.95	
Arthur Richardson & Sons, moving building	125.00	
Hews Body Co.	318.46	
Blue Rock Industries	576.83	
Sebago Lake Exxon	90.35	
United Auto Parts	139.27	
Barry and Manchester, gas, lights and fuel	110.42	
C. R. Wood Corp.	196.91	
Bancroft & Martin	122.94	
W. A. Messer Co., spreader	1,064.83	
Stultz Electric Works	38.40	
Machinery Inc. of Maine, sandpiper	1,110.95	
Maurice Rogus, dozing sand pile	330.00	
Phinney Lumber Co., salt shed	538.89	
Hawkes Lumber Co., salt shed	203.76	
Noyes Tire Co., repair	9.00	
Al's Auto Supply	13.97	
Higgins Garage	2.99	
Standish Hardware Inc.	18.28	
		$ 13,869.29
		$ 31,478.79

GENERAL REPAIRS

Cr.

Appropriation	$ 5,500.00	
Manley Smith, culvert	219.92	
Earl Huston, use of grader	40.00	
David F. Drew, Jr., culvert	36.30	
Deer Hill Park Inc., use of grader	40.00	
James L. Libby, culvert	120.30	
Charles Robie, use of grader	60.00	
Standish Telephone Co., paving and repair	140.64	
Lawrence B. Abbiati, culvert	336.34	
Manley B. Smith, culvert	583.74	
James E. Hulit, culvert	80.75	
Treasurer of State of Maine	375.15	
Lyndon Dow, culvert	93.79	
Overdraft	339.11	
		$ 7,966.04

Dr.

Sebago Lake Garage, inspection sticker	$ 2.00
Lindy Auto Parts, light and tape	10.07
Arnold Machinery Co.	207.26
Sebago Lake Exxon	63.15
Noyes Tire Co.	124.47
Dixon Bros., diesel fuel	73.00
Lottie Woodsome, gravel	80.00
Walter H. Stevens and Son, gravel	526.40
Bancroft & Martin, culverts	2,551.87
W. H. Shurtleff Co., culverts	574.20
Casco Country Stores, brush and paint	10.68
Saco River Feed & Supplies, broom handle	2.85
Hall Implement Co., rental of sweeper	30.00
Higgins Garage	4.74
Standish Hardware, Inc.	22.17
Hawkes Lumber Co.	3.60
United Auto Parts	16.23

Midwest Hydraulic Service Co., part for grader	46.60	
Kenneth Smith, gravel	1.75	
Maurice Rogers, gravel	28.00	
		$ 4,379.04

Miscellaneous

Donald Boulter, operator	$ 129.00	
Larry Brown, driver	348.00	
George Libby, laborer	87.50	
Ralph L. Richardson, foreman	432.00	
Robert Webber, Sr., driver	129.00	
Marvin Barker, laborer	433.75	
William Walters, driver	113.50	
Franklin Prout, operator	56.00	
Peter Libby, driver	48.00	
Frank Thomas, driver	9.00	
Raymond Mierop, driver	24.00	
E. A. Richardson, 6 yd. truck	362.25	
Donald Boulter, dozer	220.00	
Robert Webber, Sr., 6 yd. truck	194.50	
R. L. Richardson, loader	330.00	
Marvin Barker, chain saw	37.50	
E. A. Richardson, backhoe	384.00	
R. L. Richardson, 6 yd. truck	234.00	
Marvin Barker, pickup	15.00	
		3,587.00
		$ 7,966.04

TARRING TOWN WAYS

Cr.

Appropriation	$ 25,000.00
Ernest G. Wilkins, rebate on tar	43.50
Harold E. Dolloff, rebate on tar	43.50

Roland Hurtubise, Jr., tar and gravel	300.00	
Standish Telephone Co., repairs	78.00	
Overdraft	832.34	
		$ 26,297.34

Dr.

Ralph L. Richardson, foreman	$ 1,262.00	
Larry Brown, driver	1,407.00	
William Walters, driver	578.00	
George Libby, laborer	62.50	
Robert Webber, Sr.	144.00	
Donald Boulter, operator	96.00	
Marvin Barker, laborer	839.25	
Raymond Mierop, driver	16.25	
Franklin Prout, operator	140.00	
Jeffrey Richardson, driver	5.00	
Peter Libby, driver	$ 483.00	
Robert Webber, Jr., driver	511.50	
Leon Walker, driver	216.00	
Robert Webber, Sr., 6 yd. truck	893.25	
E. A. Richardson, 6 yd. truck	1,293.75	
E. A. Richardson, backhoe	988.00	
R. L. Richardson, 6 yd. truck	875.25	
Marvin Barker, chain saw	12.75	
R. L. Richardson, loader	1,058.00	
R. L. Richardson, H 60	36.00	
Larry Walker, 6 yd. truck	324.00	
Larry Walker, loader	84.00	
		$ 11,325.50

Miscellaneous

Blue Rock Industries, mix	$ 3,530.46	
Warren Bros. Co.	9,712.50	
E. A. Richardson, gravel	2.80	
Lottie Woodsome, gravel	1.50	
Albertus Foster, gravel	42.00	
John Edgecomb	20.00	
Kenneth Smith	179.25	

Arnold Machinery Co., repair to grader	1,101.22	
Standish Hardware Inc.	4.49	
Higgins Garage, oil	16.12	
Hall Implement Co., use of sweeper	90.00	
Jordan Equipment Co., flags and signs	29.50	
Maurice Rogers, bull dozing	98.00	
Wood & Sawyer Sweeping Service	120.00	
United Auto Parts	24.00	
		$ 14,971.84
		$ 26,297.34

CUTTING BUSHES

Cr.

Appropriation	$ 1,500.00	
Overdraft	260.00	
		$ 1,760.00

Dr.

Ralph L. Richardson, foreman	$ 160.00	
Larry Brown, driver	162.00	
Marvin Barker, laborer	465.50	
George Libby, laborer	80.00	
Donald Boulter, driver	28.00	
Marvin Barker, truck	24.00	
E. A. Richardson, 6 yd. truck	144.00	
R. L. Richardson, H 60	216.00	
Donald Boulter, dozer	80.00	
Marvin Barker, chain saw	124.50	
R. L. Richardson, chain saw	12.00	
R. L. Richardson, mower	264.00	
		$ 1,760.00

STATE AID CONSTRUCTION

Cr.

Appropriation		$ 5,326.00

Dr.

Balance Forwarded		$ 5,326.00

TOWN ROAD IMPROVEMENT

Cr.

Treasurer of State of Maine		$ 7,226.85

Dr.

Payroll	$ 6,491.85	
Bancroft & Martin, culverts	456.00	
Arthur W. Libby, gravel	279.00	
		$ 7,226.85

POOR RELIEF

Cr.

Appropriation		$ 12,800.00

Dr.

Paupers Case No. 1		
Central Maine Power Co.	$ 20.75	
Pine Tree Mobile Home Park	42.00	
Dodge Oil Co., Inc.	80.20	
		$ 142.95
Paupers Case No. 2		
Central Maine Power Co.	$ 370.00	
Kings Dept. Store	108.62	
Standish Pharmacy, Inc.	268.09	
		$ 746.71

Paupers Case No. 3		
Lawrence Walker	$ 250.00	
Compton's Store	306.21	
		$ 556.21
Paupers Case No. 4		
G. W. Jewett & Son, Inc.	$ 290.95	
Larry Walker	50.00	
The Stop and Shop	100.00	
Dodge Oil Co., Inc.	42.46	
		$ 483.41
Paupers Case No. 5		
Compton's Store		$ 41.23
Paupers Case No. 6		
Compton's Store	$ 411.09	
Standish Pharmacy	431.49	
Brian Baker, M.D.	111.56	
Dixon Bros.	71.26	
		$ 1,025.40
Paupers Case No. 7		
Compton's Market	$ 71.35	
Central Maine Power Co.	162.62	
Dixon Bros.	38.72	
		$ 272.69
Paupers Case No. 8		
Compton's Market		$ 60.14
Paupers Case No. 9		
W. B. Tripp, Inc.	$ 62.17	
Compton's Market	69.99	
		$ 132.16

Paupers Case No. 10		
Central Maine Power Co.		$ 86.56
Paupers Case No. 11		
Standish Pharmacy		$ 145.36
Paupers Case No. 12		
Dixon Bros.		$ 37.79
Paupers Case No. 13		
Dodge Oil Co., Inc.	$ 182.24	
Dixon Bros.	310.11	
		$ 492.35
Paupers Case No. 14		
Central Maine Power Co.		$ 225.16
Paupers Case No. 15		
Central Maine Power Co.	$ 78.89	
Philip Audet	100.00	
Dodge Oil Co., Inc.	170.69	
Standish Superette	10.20	
		$ 359.78
Paupers Case No. 16		
Central Maine Power	$ 38.13	
Dodge Oil Co., Inc.	216.20	
		$ 254.33
Paupers Case No. 17		
Dodge Oil Co., Inc.		$ 466.42
Paupers Case No. 18		
Dodge Oil Co., Inc.	$ 143.53	
Lawrence Walker	30.00	
Standish Super Market	10.00	
		$ 183.53

Paupers Case No. 19		
Central Maine Power Co.		$ 39.46
Paupers Case No. 20		
Central Maine Power Co.		$ 27.96
Paupers Case No. 21		
Central Maine Power Co.	$ 61.19	
Standish Super Market	61.28	
		$ 122.47
Paupers Case No. 22		
G. W. Jewett & Sons, Inc.		$ 40.00
Paupers Case No. 23		
Peoples Regional Opportunity Program	$ 47.50	
Central Maine Power Co.	18.85	
Norton Hardware Co.	50.00	
		$ 116.35
Paupers Case No. 24		
Central Maine Power Co.	$ 23.45	
Standish Super Market	15.00	
Agway Petroleum Corp.	30.00	
Compton's Store	15.00	
Dodge Oil Co., Inc.	41.44	
		$ 124.89
Paupers Case No. 25		
Standish Super Market	$ 10.02	
Compton's Store	10.31	
		$ 20.33
Paupers Case No. 26		
Standish Super Market	$ 75.00	
Central Maine Power Co.	77.62	
		$ 152.62

Paupers Case No. 27		
Standish Super Market		$ 25.00
Paupers Case No. 28		
Standish Super Market	$ 89.99	
Sheldon Morrell	92.00	
		$ 181.99
Paupers Case No. 29		
Standish Super Market		$ 30.04
Paupers Case No. 30		
Compton's Market		$ 191.60
Paupers Case No. 31		
Central Maine Power Co.		$ 179.06
Paupers Case No. 32		
Central Maine Power Co.	$ 35.70	
Dodge Oil Co., Inc.	127.19	
		$ 162.89
Paupers Case No. 33		
Robert Mooney	$ 260.00	
Dodge Oil Co., Inc.	48.89	
		$ 308.89
Paupers Case No. 34		
Peoples Regional Opportunity Program	$ 34.50	
Standish Super Market	10.00	
		$ 44.50
Paupers Case No. 35		
Central Maine Power Co.	$ 22.58	
Standish Super Market	25.00	
		$ 47.58

Paupers Case No. 36		
Standish Super Market		$ 35.00
Paupers Case No. 37		
Dodge Oil Co., Inc.		$ 34.70
Paupers Case No. 38		
Central Maine Power Co.	$ 154.81	
Peoples Regional Opportunity Program	26.50	
		$ 181.31
Paupers Case No. 39		
Lawrence Walker		$ 125.00
Paupers Case No. 40		
Compton's Market	$ 25.01	
Standish Super Market	25.00	
		$ 50.01
Paupers Case No. 41		
Central Maine Power Co.		$ 50.00
Paupers Case No. 42		
The Dunlap Agency	$ 50.00	
Central Maine Power Co.	92.90	
Dodge Oil Co., Inc.	102.15	
		$ 245.05
Paupers Case No. 43		
Alfred Seal		$ 150.00
Paupers Case No. 44		
Compton's Store	$ 193.81	
Standish Super Market	50.44	
Zayre's	108.69	
		$ 352.94

Paupers Case No. 45		
Standish Super Market		$ 29.83
Paupers Case No. 46		
Compton's Store	$ 29.94	
Standish Super Market	15.00	
		$ 44.94
Paupers Case No. 47		
Standish Super Market		$ 40.04
Paupers Case No. 48		
Standish Super Market		$ 10.00
Paupers Case No. 49		
Standish Super Market		$ 224.80
Paupers Case No. 50		
Compton's Store		$ 25.18
Paupers Case No. 51		
Compton's Store	$ 60.94	
Central Maine Power Co.	52.68	
		$ 113.62
Paupers Case No. 52		
Lawrence Walker		$ 100.00
Paupers Case No. 53		
Standish Super Market		$ 10.00
Paupers Case No. 54		
Standish Super Market	$ 29.99	
Dodge Oil Co., Inc.	82.00	
		$ 111.99
Paupers Case No. 55		
Compton's Market		$ 70.01
Paupers Case No. 56		
Compton's Market		$ 30.17

Paupers Case No. 57		
Dodge Oil Co., Inc.		$ 36.90
Paupers Case No. 58		
Dodge Oil Co., Inc.		$ 36.97
Paupers Case No. 59		
Standish Super Market		$ 59.96
Paupers Case No. 60		
Central Maine Power Co.	$ 20.88	
Dodge Oil Co., Inc.	36.93	
		$ 57.81
		$ 9,745.04
Unexpended		3,054.96
		$ 12,800.00

EDUCATION

Cr.

Appropriation		$780,313.74

Dr.

School Administrative District No. 6	$428,194.98	
Treasurer of State of Maine	352,118.64	
Unexpended	.12	
		$780,313.74

RECREATION FOR SENIOR CITIZENS

Cr.

Appropriation		$ 500.00

Dr.

Arlene Bryant	$ 108.00	
Unexpended	392.00	
		$ 500.00

DEVELOPING AND MAINTAINING WINTER TRAILS

Cr.

Appropriation		$ 500.00

Dr.

Wescott and Sons, Inc.	$ 75.99	
Standish Hardware	52.13	
Gordons, 2 windshields and 2 tracks	213.52	
Standish Super Market, nails	14.50	
Pinkham Lumber Co.	80.64	
Unexpended	63.22	
		$ 500.00

BASEBALL AND SOFTBALL TEAMS

Cr.

Appropriation		$2,750.00

Dr.

Joanne T. Foster	$ 14.00	
American Knitwear & Emblem	409.03	
R. G. Johnson Bat Co.	20.00	
James Bailey Co.	789.28	
Anderson-Watkins Associates	400.00	
George Towle, Jr.	125.00	
Unexpended	992.69	
		$2,750.00

SUMMER RECREATION PROGRAM (Six Weeks)

Cr.

Appropriation	$4,950.00	
John Wilkinson	680.08	
		$5,630.08

Dr.

American Knitwear & Emblem	$ 666.19	
Payroll	2,623.18	
James Bailey Co.	199.93	
Penny Bishop	25.53	
Seltzer & Rydholm, Inc., field day	93.00	
George Kenney	27.50	
Casco Bottling Co.	40.05	
Casco Country Store	114.67	
Sebago Lake Bus Co., swim program	1,275.00	
The Artisans	15.82	
Locust Farm Dairy	290.36	
The Workshop	12.15	
S.A.D. No. 6	6.93	
Standish Pharmacy	37.65	
Unexpended	202.12	
		$5,630.08

CUMBERLAND-YORK SENIOR CITIZENS FOR TRANSPORTATION

Cr.

Appropriation	$ 500.00

Dr.

York-Cumberland Senior Citizens for Trans.	$ 500.00

RECREATION COMMITTEE—CONTINGENT

Cr.

Appropriation	$ 500.00	
Overdraft	387.21	
		$ 887.21

Dr.

Saco River Feed & Supplies	$ 12.36
Westbrook Hardware, snow and ice pushers	13.90

James Bailey Co., hockey helmets	152.00	
Central Maine Power Co.	44.07	
James Hulit, plowing hockey rink	60.00	
Michael Plympton, storage box	82.16	
Joey Hulit, plowing	25.00	
Peter Miner, lettering sign	15.00	
Dodge Oil Co., Inc., fuel	252.60	
Michael Plympton	153.00	
Kevin Warren, plowing	30.00	
Standish Hardware Inc., misc.	34.46	
Casco Country Store, misc.	12.66	
		$ 887.21

SKATING—HOCKEY RINK

Cr.

Treasurer of State of Maine		$6,678.97

Dr.

Balance Forwarded	$3,352.94	
Unexpended	3,326.03	
		$6,678.97

TENNIS COURTS

Cr.

Treasurer of State of Maine	$ 11,870.55	
Overdraft	1,876.56	
		$ 13,747.11

Dr.

Gorham Fence Co.	$ 550.00	
Drugg Construction	4,163.51	
Walter Flint	74.23	
Balance Forwarded	8,959.37	
		$ 13,747.11

COMMUNITY HEALTH SERVICES

Cr.

Appropriation	$1,100.00

Dr.

Community Health Services	$1,100.00

WESTERN MAINE COUNSELING SERVICE

Cr.

Appropriation	$ 575.00

Dr.

Western Maine Counseling Service	$ 575.00

PEOPLES REGIONAL OPPORTUNITY PROGRAM

Cr.

Appropriation	$1,000.00

Dr.

Peoples Regional Opportunity Program	$1,000.00

COMPREHENSIVE ZONING ORDINANCE

Cr.

Balance forwarded	$1,500.00

Dr.

Greater Portland Council of Government	$ 397.89	
Unexpended	1,102.11	
		$1,500.00

CONSERVATION COMMISSION

Cr.

Balance forwarded	$ 284.00	
Appropriation	125.00	
From Contingent	500.00	
		$ 909.00

Dr.

Maine Assoc. of Conservation Commission	$ 75.00	
Standish Hardware, Inc.	6.38	
Wingate Stevens	709.00	
Unexpended	118.62	
		$ 909.00

STREET SIGNS

Cr.

Balance forwarded	$1,500.00	
Appropriation	1,500.00	
Overdraft	15.75	
		$3,015.75

Dr.

New England Barricade	$1,244.75	
E. A. Burns Fencing Inc.	1,771.00	
		$3,015.75

TOWN INSURANCE ACCOUNT

Cr.

Appropriation	$3,600.00	
Overdraft	410.60	
		$4,010.60

Dr.

Anderson-Watkins Inc.	$4,010.60

STANDISH HEALTH COUNCIL

Cr.

Appropriation	$ 400.00

Dr.

Standish Health Council	$ 400.00

SOCIAL SECURITY

Cr.

Appropriation		$3,000.00

Dr.

Treasurer of State of Maine	$2,818.66	
Unexpended	181.34	
		$3,000.00

MEMORIAL DAY

Cr.

Appropriation	$ 200.00

Dr.

Elmer H. Alley	$ 200.00

PAUPERS' GRAVES

Cr.

Appropriation	$ 200.00

Dr.

Elmer H. Alley	$ 200.00

MAINE PUBLICITY BUREAU

Cr.

Appropriation	$ 488.00

Dr.

Maine Publicity Bureau	$ 488.00

STANDISH BICENTENNIAL COMMITTEE

Cr.

Balance forwarded	$ 327.76	
Appropriation	2,500.00	
Standish Bicentennial Committee	1,390.37	
Brenda Walker	206.99	
		$4,425.12

Dr.

Reddy Teddy	$ 75.00	
Jiffy Press	6.00	
Paula Haddon	34.77	
Bicentennial License Plate	75.00	
William Elmo	750.00	
S. A. D. No. 6	83.67	
Ansco Realty and Appraisal Co.	100.00	
Chief, State Police	10.00	
Nelson's Print Shop	14.00	
Trustee of Old Red Church	10.00	
Unexpended	3,266.68	
		$4,425.12

REMOVAL OF DEAD TREES

Cr.

Appropriation	$1,500.00

Dr.

Smith Tree Surgeon	$1,500.00

PLANTING OF SHADE TREES

Cr.

Appropriation	$ 500.00	
Treasurer of State of Maine	500.00	
		$1,000.00

Dr.

Lakeview Farm Nursery	$1,000.00

WHITE PINE BLISTER RUST

Cr.

Appropriation	$ 400.00	
Treasurer of State of Maine	399.98	
		$ 799.98

Dr.

Payroll	$ 799.96	
Unexpended	.02	
		$ 799.98

WESCOTT FUND INTEREST

Cr.

Portland Savings Bank	$ 17.81

Dr.

Central Maine Power Co.	$ 17.81

TEMPORARY LOANS

Cr.

Canal National Bank	$350,000.00

Dr.

Canal National Bank	$350,000.00

INTEREST ON TEMPORARY LOANS AND CERTIFICATE OF DEPOSIT

Cr.

Casco Bank & Trust Co.	$1,117.80	
Canal National Bank	3,630.42	
		$4,748.22

Dr.

Canal National Bank	$2,823.07	
Unexpended	1,925.15	
		$4,748.22

INTEREST ON TAXES

Cr.

Elmer H. Alley, Collector	$4,923.48

Dr.

Unexpended	$4,923.48

COUNTY TAX

Cr.

Appropriation	$ 41,670.00

Dr.

Treasurer of Cumberland County	$ 41,670.00

OVERLAY TAX

Cr.

Appropriation	$ 913.33	
Overdraft	383.03	
		$1,296.36

Dr.

On Real Estate:		
Chandler, Bruce	$ 10.80	
Curtis, Elmer M.	46.80	
Dow, Neal C.	78.00	
Ela, Howard C. and Claire	46.80	
Higgins, Richard M.	73.71	
MacNaughton, James W. and Grover, Martha C.	3.90	
Tompson, William	35.10	
On Personal Estate:		
DeCosta Egg Farms	1,001.25	
Total		$1,296.36

DOG CONTROL

Cr.

Appropriation	$1,000.00

Dr.

Kenneth Brooks	$ 584.13	
New England Pet Supply Inc.	89.85	
Saco River Feed and Supplies	29.56	
Unexpended	296.46	
		$1,000.00

DOG TAX

Cr.

Elmer H. Alley, Clerk	$ 437.50	
Overdraft	107.50	
		$ 545.00

Dr.

Treasurer of State of Maine	$ 545.00

REPORT OF THE PLANNING BOARD

This has been a very busy year for the Planning Board. The Board has held 11 regular meetings. One meeting without a quorum present. Twenty-six (26) special meetings, four (4) public hearings.

The Board reviewed and approved thirteen (13) subdivision plans with a total of ninety-three (93) lots. This was only for part of the year, as the moratorium was voted by the town in August. We also reviewed thirteen (13) site plans.

The Board started reviewing the subdivision regulations in early spring. The new subdivision regulations were adopted by the Board after a public hearing on July 28th.

After the special town meeting in August the Board started work on the zoning ordinance for the town. This has involved many meetings. The Board is recommending that a building code be adopted by the town.

At the last town meeting the Planning Board was asked to make recommendations on the snow plowing contract. The Board recommends that the town continue to contract for the plowing of the roads. The Board will continue to study the need for the town to purchase their own equipment in the future.

The Board also obtained an estimated cost of $7,700 for the sidewalk from Route 25 to the present Post Office on Route 35.

Respectfully submitted,

W. GORDON LIBBY,
Chairman
JAMES A. BIEGEL
ERNEST HULIT, III
ROLAND HURTUBISE, JR.
PETER L. LIBBY
WALTER RANGER
ROBERT GRANT

STANDISH STATISTICS

January 26, 1976

Services Provided By

COMMUNITY HEALTH SERVICES

January - December 1975

Seventy-eight referrals were received for the town of Standish in 1975. Fifty-six of this total number were from August - December, the increase being due to this agency's providing maternal, child health services begining in August. Care of the sick visits were provided for the entire year and the following illustrates numbers of visits made in 1975:

Nursing visits	412
Physical therapy visits	56
Occupational therapy visits	5
Home health aide visits	40
Dietitian visits	1
Not home visits	18
	532

Health promotion activity includes visits to prenatal, postpartum and newborn, and child and adult patients to stress the importance of promoting and maintaining health. The following figures represent visits made from August - December of 1975:

Maternal/child health	40
Other health promotion	86

Child health conferences are held monthly at the Town Hall to provide children 0-6 years of age nurse consultation, immunizations, physical exams, and lead screening. Attendance has been high, ranging from 22-30 per conference. October was the first month where Community Health Services assisted at these conferences.

Other programs provided in the town of Standish include the

mental health unit, which follows pre-care, after-care and a selective group of child psychiatric patients. Presently, five persons in Standish are receiving service by our mental health unit.

Early Periodic Screening, Diagnosis and Treatment (EPSDT) for Medicaid children has made twenty-seven visits and sixty-three encounters during 1975.

Recently a blood pressure screening clinic was held in Steep Falls in which three of our public health nurses assisted. The attendance of sixty-five at this first time offered screening was promising for future screenings. It is hoped that in the future, we may assist with not only hypertension clinics but glaucoma, diabetes, hearing and pap smear clinics. We are pleased to provide service to Standish through our various programs, and we shall continue to give high quality care in 1976.

Respectfully submitted,

ANITA KING, R.N.,

Supervisor.

THE STANDISH BICENTENNIAL COMMISSION REPORT

The Standish Bicentennial Commission has applied for a $25,000.00 historic preservation grant from the National Historic Preservation Commission. This grant, if approved, will be used for the preservation and maintenance of the Old Red Church. The recreation of an old fashioned classroom and the presentation of an historic display will be undertaken in the upstairs of the Old Red Church.

The festivities for this bicentennial year include:

June 30—Donkey softball

July 2—Street dance

July 3—Parade, craft demonstrations, supper, bellringing

July 4—Colonial church services

The Standish Bicentennial Commission sincerely hopes that all citizens will take an active part in their community and make suggestions to the commission. We are here to help you celebrate and revere our nation's birthday and your assistance is greatly appreciated.

Respectfully submitted,

DONAL F. DREW,

Standish Bicentennial

Commission.

ANNUAL REPORT OF THE STANDISH HEALTH COUNCIL

During 1975 volunteers assisted Dr. Luigi Cucco at School Physicals given at the George E. Jack and the Johnson Schools in Standish and Sebago Lake. They also provided help with the Immunization clinics.

Child Health Conferences were held each month thru June at the Municipal Building with good attendance. When they were resumed in October a new system had been set up by Community Health Services. This was designed to offer a much wider system of Public Health Care and you will find their report in this Town Report. Dr. Luigi Cucco is the Physician and Health Council volunteers assist.

A Dental Health Poster Contest was held at the George E. Jack School with a prize to the winner in each grade.

In the dental clinic, a clinic for the topical application of fluoride for the prevention of tooth decay was held. Seventy pupils received this at a cost of $1.50 per child to parents and this was matched by $1.50 per child by the Health Council. This totaled $210.00 which was sent to the State for the services of the Dental Hygienist.

Remedial dental work was done in the Dental Clinic by Dr. Stephen Knowlton. The expenses incurred are paid by money from the town, a Kiwanis Club contribution, and the sale of the Community Birthday Calendars. Work is done regularly on the third and fourth grade pupils and by request on those in other grades at the George E. Jack School. Permission slips sent home with the children must be signed and returned if work is to be done.

The Health Council has some equipment to aid in home care. This may be borrowed at no cost to the user. Stored with Mr. and Mrs. Charles Bell, Oak Hill Road in Standish are two hospital beds, three bedside tables, a lift to aid in the moving of patients, two commodes (for toilet use) and a fracture frame to keep the weight of covers off the feet. At Mrs. Gerald Har-

mon's in Sebago Lake are canes, crutches, bedpans, six hospital-type "johnnies" and a wheel chair, plus numerous other items used in nursing care. We have lost track of a wheelchair and walker and would appreciate it if the present users of those would call Mrs. Gerald Harmon, tel. 642-3606.

Respectfully submitted,

HELEN F. THOMAS.

TOWN CLERK'S REPORT
VITAL STATISTICS

Filed in 1975—

76 Births
67 Marriages
25 Deaths

Record of Deaths Filed:

(Includes those whose deaths occurred in Standish, or whose burial was in Standish, as well as residents):

January
11 Frank Austin Harmon, age 77
17 Herbert L. Whitney, age 92
22 Mark Kevin Doyle, age 26

February
1 Wayne Stiles, age 38

March
7 Stanley E. Herrick, age 80
10 Leonard Joseph Aube, age 61
10 Ina M. Glidden, age 82
31 Bessie C. Mains, age 90

June
2 Irving Edgar Berry, age 68
6 George Freemont Smith, age 73
13 Leon E. Murch, age 67

17 Verna Maude Mullen, age 70
24 Elsie M. Wallace, age 79
30 Elizabeth Shaw Davis, age 65

July

16 Louise Marie Harmon, age 77
22 Frederick Willis Fair, age 75

August

21 Clarence W. Harmon, age 69

September

6 Kenneth Eugene Linscott, age 55
18 Ernest Leroy Hulit, age 81
29 Alfred J. Menard, age 65

November

2 Sari Christian Smallidge, age 2½ mos.
10 Emma T. Cross, age 75

December

7 Ernestine E. Dix, age 56
11 Fred Legere, age 83
31 Guy McLellan Sanborn, age 79

1975 Dog Licenses

Paid to treasurer for:

195	Males	$ 195.00	
120	Spayed Females	120.00	
28	Females	140.00	
9	Kennels	90.00	
	Total		$ 545.00

1975 TAXES OUTSTANDING

December 31, 1975

RESIDENT

Anderson,, Barbara P.	$	7.80
Anderson, Donald L.		136.11
Arsenault, Roland T. and Nancy W.		257.40
Austin, Charles		163.80
Axelsen, Gerald J. and Mary T.		209.04
Bailey, Ralph C., Jr. and Barbara E.		323.70
Bailey, Robert I.		329.55
Bailey, Mabelle, Heirs 1/3 by Robert I.		79.43
Basnar, Walter C. and Dorothy M.		329.94
Bates, Cornelius M. and Doris A .		327.60
Bean, Paul	bal.	11.52
Bearor, Dana A. and Maria E.		366.21
Berry, Bonita J.		327.60
Berry, Colby L. and Mary E.		323.70
Bolduc, Robert and Catherine		234.00
Boothby, Philip W., Jr. and Deborah I.	bal.	72.61
Brackett, Dwight A., Sr.		366.21
Bradbury, Arnold B. and Patricia J.		236.34
Brooks, Roger B. and Geneva H.		259.74
Brown, Gary S. and Jane I.		177.84
Brown, Stephen F. and Jane L.		95.94
Brown, Theodore		126.36
Bryant, Richard L. and Paulette G.		148.59
Carlista, Robert E. and Ann M.		245.70
Carmichael, Thomas		50.31
Carter, Stephen F. and Veronica L.		210.60
Cobb, Robert E. and Phyllis		187.20
Conner, Daniel M.		201.24
Conner, Sandra J.		44.85
Curtis, Frederick		64.74
Day, True W., Jr. and Bertha L.		156.78
Decormier Homes, Inc.		234.78
Delcourt, Michael		128.70

Dennison, Clifford A.		108.81
Dennison, Clifford A. and Olive L.		2.34
DiPaolo, Glen C. and Catherine		119.34
Doyle, George		74.10
Driscoll, John J., Jr. and Sharon L.		319.41
Dumbrocyo, Richard B. and Sandra Lee	bal.	64.11
Dumont, Elmer		140.40
Duren, Harold M., Heirs		163.80
Dyer, Alton		199.29
Emmons, Jerry W. and Debra J.		259.74
Fecteau, Donald		163.80
Fernald, Gilbert		163.80
Findley, Albert E. and Margaret		259.74
Flohr, Paul T. and Frances D.		304.20
Fogg, Paul and Helena		243.36
Foster, Sandra		143.91
Fox, Nathaniel, Jr. and Erma E.		202.41
Frost, Larry D. and Donna J.		327.60
Gagnon, Bruce U. and Earlene J.		319.41
Gain, Carl R. and Violet M.		187.20
Garland, Mark		117.00
Gendreau, Donald A. and Susan A.		366.21
Gordius, Ronald E., Jr. and Patricia E.		353.34
Gould, Albert E., Jr.		273.00
Graham, Frank E.		201.24
Grant, G. Leighton, Sr.		175.50
Greci, Maxine		163.80
Grieco, Angelo and Maryann		538.20
Griggs, Durward S. and Thelma S.		143.91
Hanscome, Alice M.	bal.	30.70
Hanscome, Elizabeth A. and Kermit W.		85.41
Hanscome, Elizabeth A.		40.95
Hanson, Bruce L.		225.81
Harmon, Blanche		38.61
Harmon, Carl N. and Janet C.		210.60
Harmon, Malcolm		140.40
Harvey, Danny S. and Linda		272.61
Haskell, Daniel L.		540.54

Haskell, Rudolph		180.18
Hawkes, John K.		163.80
Heath, Arthur M.		38.61
Heath, Reginald V. and Arlene A.		145.08
Heath, Reginald		5.07
Heemskirk, William F. and Ardith I.		366.21
Hersey, Rosetta		120.51
Higgins, Brian R. and Cora P.		296.01
Hood, Lana		117.00
Howard, Bruce K. and Jo Ann		234.00
Howard, Earle A., Jr. and Cynthia		272.61
Howard, Raymond		128.70
Howard, Wayne F. and Cheryl A.		189.54
Hudson, Philip A., Sr. and Jacqueline R.	bal.	226.54
Hutchins, Aurilla		210.60
Irish, Calvin L. and Bessie M.		38.61
Jackson, Shirley	bal.	175.48
Jensen, Earl A. and Anita M.		187.20
Jensen, Maureen E.		205.14
Jordan, Edward F., Jr., Heirs		152.10
Keene, Donald A. and Julie W.		272.61
Kenison, Arthur L. and Nancy L.		400.14
Kennedy, Arthur R., Jr. and Virginia A.		198.90
Key Developers, Inc.		46.80
Kimball, Russell E., Jr. and Susan V.		319.41
Knudsen, Steven A. and Jeannine L.		350.61
Labbe, Joseph		33.54
Labby, Randolph		84.24
Lailer, Alice D.		319.41
Leeman, Dennis D. and Judith E.		25.74
Leland, Walter		163.80
Libby, Herbert L. and Elsie M.		132.21
Libby, Robert B. and Paula L.		283.14
Libby, William F. and Florence A.	bal.	57.79
Low, Franklin R.		117.00
Lund, Kathleen E.		180.18
Long, Earl E., Jr.		150.54
Lunt, Ernestine (Dix)		166.14

Mahoney, Lawrence P. and Nancy E.		561.60
Maley, John A.		214.50
Maloney, Donald E., Sr. and Ann Marie		306.54
Merrill, Richard B. and Olive M.		132.21
Meserve, Maynard L. and Barbara E.		292.50
Metivier, Gillis and Martha		561.60
Miller, Leon B.		105.30
Milton, Lewis G. and Victoria M.		225.81
Miner, Donald and Saldra		17.55
Miner, Donald and Saldra		234.00
Mitchell, Walter V.		155.61
Mooers, William G., Sr. and Lorella H.	bal.	209.74
Morin, Gerald V. and Suzanne P.		919.23
Morrell, Jeannette A.		25.74
Morrell, Rosabelle M.		156.78
Morrell, Rosabelle M.		14.82
Mucci, Lawrence D. and Rae L.		319.41
Myers, Roy and Glennys		187.20
McNamara, Shirley		315.90
Napolitano, Aniello L. and Judy E.	bal.	38.61
Napolitano, Michael R. and Donna A.		296.01
Napolitano, William N. and Vivian E.		259.74
Needham, Delmar, Jr.		140.40
Newcomb, Mary L.		66.21
Nichols, Timothy A. and Suzanne M.		376.74
O'Brien, Ellis V. and Helen E.		179.01
Palmer, Dorothy B.		121.29
Parsons, Dennis A. and Elaine A.		366.21
Peterson, Terri		163.80
Pickreign, Robert J. and Vicki L.		319.41
Plummer, Carol L.		366.21
Plummer, Forrest A. and Renate		143.91
Plummer, Forrest A.		292.50
Plummer, Ruby E.		88.92
Plummer, Ruby E.		7.80
Poirier, Robert A. and Jeannette		238.29
Poland, Peter M., Sr. and Jean C.		296.01
Pottle, James M. and Muriel A.		179.01

Ranger, Howard L. and Mary E.		189.15
Raymond, Robert and Janice		234.00
Reardon, John G., Jr. and JoAnne S.		301.86
Reitze, Raymond, Jr.	bal.	.50
Robbins, Edward		140.40
Robbins, Edward E. and Elizabeth M.		389.61
Robbins, Erland G. and Lillian M.		203.97
Robbins, Richard E. and Patricia		72.54
Robertson, Richard		140.40
Rogers, Raymond L. and Patricia I.		269.10
Roma, Ernest A. and Jeannine A.		296.01
Rounds, Harland E. and Evelyn		87.75
Sampson, Emily E.		189.54
Sanborn, Stanley E. and Judith A.		257.40
Sawyer, Dean L. and Susan J.		187.20
Sawyer, Emma Louise		331.50
Schultz, James W. and Sandra H.		366.21
Seymour, Virginia M.		294.84
Shaw, Helene F.		202.80
Shaw, Wayne and Alana		163.80
Shaw, William C., Jr. and Jannette A.		163.80
Simard, Jay E. and Virginia A.		306.54
Snow, Philip M. and Joanne R.		163.80
Sprague, Charles	bal.	.40
Springer, Barry W.		421.20
Staples, Richard N.		184.08
Steele, Robert H. and Patricia L.		327.60
Storah, Evelyn Heirs, c/o Carolyn Hobson		70.20
Stults, Irene A.	bal.	97.00
Swain, Bert and Edna L.		111.15
Targett, Robert		163.80
Thomas, David K.		142.74
Thompson, Marion E.	bal.	64.24
Thorne, James E. and Linda R.		234.00
Tibbetts, Edward N. and Barbara A.		63.96
Turcotte, James J. and Betty J.	bal.	275.80
Varney, Kenneth E. and Carol Ann		342.81
Wagner, Michael E. and Jeanette A.		183.30

Wagner, Wayne W. and Richard A.	94.77
Waite, Jerry A.	166.14
Walker, Lawrence C.	103.35
Walker, Lawrence C.	1,269.84
Walker, Richard H.	310.83
Walker, Roland	140.40
Ward, William M. and Betty M.	93.60
Ward, William M. and Betty M.	67.08
Ward, William M. and Betty M.	373.23
Webber, Robert W. and Phyllis G.	155.61
Webber, Robert W. and Phyllis G.	62.79
Wedge, Hale A. and Natalie E.	257.40
Wedge, Nellie L.	374.40
Welch, Janice (by Priscilla Kochocki)	140.40
Wescott, Thomas B. and Nancy E.	259.74
Westberry, Richard A. and Sara L.	245.70
Whitney, Herbert L., Heirs	234.00
Widger, Stephen	140.40
Wild Acres Turkey Farms, Inc.	2,525.64
Wilson, Daniel R. and Carlene M.	202.41
Winchenbach, Stephen R.	142.74
Wood, Laurence B. and Rosemary	256.23
Yankowsky, Stanley D.	136.11
Yates, Gary C. and Andrea L.	169.65
Total Resident	$ 45,329.30

NON-RESIDENT

Abbott, Phyllis E.	$ 9.75
Aldrich, Lee D. and Bettye E.	212.94
Berenson, Edward and Erdine M.	421.40
Booth, Howard C. and Jane M.	84.24
Bramson, Udell	106.47
Bulger, Harold W.	507.78
Callahan, Alfred A. and Joanne A.	216.45
Carleton, Eleanor	58.50
Carleton, Eleanor	35.10
Carter, George L. and Marcia D.	46.80

Carver, Nelson C. and Naomi	274.95
Casey, Craig A. and Marion S.	62.40
Chick, Nellie K.	27.30
Conrod, Edward R. and Grace E.	37.44
Conrod, Edward R. and Grace E.	19.11
Cornfoot, Douglas C. and Shirley E.	105.30
Darbick, Enterprises, Inc.	26.91
Dauphinee, Willard, Heirs	24.96
Dauphinee, Willard, Heirs	42.90
Desjardin, Leona M.	189.54
Dionisio, Hukon S.	95.94
Donovan, Catherine A.	349.05
Dow, Leslie M. and Velma	3.90
Drost, George E. and Marjorie L.	187.20
DiBiaso, Stephen P.	122.85
Fletcher, Irene E.	38.61
Forgione, Simon J. and Katherine	112.71
Fox, Edward C. and Thomas L.	327.60
Gardner, Robert L. and Julia D.	113.49
Georgette, Louis C. and Marie T.	146.25
Giamnotta, Sergio	46.80
Gibson, Norma J. and John Thomas 4th	25.74
Gillis, Daniel H. and Nancy J.	25.74
Giolito, Catherine	106.86
Hardy, Louis E. and Mary A.	265.98
Harmon, Ralph H. and Phyllis H.	114.66
Harrington, Frank J. and Dorothy	46.80
Haworth, Robert B. and Janet B.	402.48
Hotz, Howard W. and Phyllis W.	163.80
Jackson, Dewey L. and Margaret A.	236.34
Johansen, Harold M. and Nadine R.	419.25
Johnson, Lewis P., Jr. and Lolita J.	122.85
Johnson, Monroe J. and Nan M.	431.34
Johnson, Monroe J. and Nan M.	46.80
Johnson, Walter C. and Patricia C.	203.58
Keegan, James J., Jr. and Marie	46.80
Kent, Paul F. and Catherine	25.74
LaChance, Rita B.	85.41

Leisure Living Communities, Inc.	bal.	89.57
Leisure Living Communities, Inc.		145.86
Leisure Living Communities, Inc.		46.80
Leisure Living Communities, Inc.		212.94
Leisure Living Communities, Inc.		46.80
Libby, Jeannette H.		46.80
Mack, Robert C., Sr. and Robert C., Jr.		46.80
Mooers, Carl H. and Deborah M.		155.61
Mullin, George C. and Ann T.		299.52
Mutual Oil Company (Personal Tax)		70.20
MacLeod, Gordon D. and Verna P.		152.10
McGrath, James P. and Margaret		46.80
Nelson, Florence		46.80
Otto, John S. and Elizabeth C.		210.60
Parsons, Ralph C.		46.80
Peterson, Norma F.		19.11
Petrin, Richard R. and Dorothy A.		198.90
Priestly, Gilbert P. and Lorna B.		93.60
Pringle, Lewis G. and Jean L.		304.59
Ralston Purina Co., c/o Saco River Feed & Sup.		819.00
Rhodes, Robert A.		46.80
Riley, John J., Jr. and Diane		95.94
Roberts, Priscilla B.		243.36
Robyn, Byron E. and Elise M.		245.70
Robinson, Charles E., Heirs		163.80
Sagarino, Mae, Heirs		85.41
Samatoski, Raymond and Mary Ann		46.80
Sanborn, Norwood S., Jr. and Peggy L.		37.44
Seal, Chester F. and Ruth V.		284.31
Selander, Francis D. and Barbara L.		143.91
Sherburne, Carlton D. and Gertrude F.		241.02
Siegel, Robert and Bernice M.		256.23
Smith, Charles F. and Barbara A.		30.42
Smith, Paul M. and Linda M.		46.80
Sorrenti, Anthony J. and Maria L.		303.03
Sorrenti, Anthony J. and Maria L.		46.80
Sorrenti, Anthony J. and Maria L.		46.80
Soucie, Roland S.	bal.	132.36

Stanley, Gladys, Heirs		30.42
Matthew Stuart & Company, Inc.		245.70
Sullivan, James H.		366.60
Tanguay, Robert R. and Naoko F.		152.10
Thompson, Stanley H. and Eaton, Margaret (Ranger)		38.61
Thompson, Stanley H. and Eaton, Margaret (Ranger)		29.64
Turnure, Michael and Joan A.		122.85
Unique Homes, Inc. (V. Bryant)	bal.	176.88
Unique Homes, Inc.		38.61
Valeriani, Joseph E. and Marlene J.		19.50
Walker, William F., et als		140.40
Walker, William F., et als		140.40
Walker, William F., et als		140.40
Walker, William F., et als		140.40
Walker, William F., et als		140.40
Walker, William F.		315.90
Walker, William F.		155.61
Wheeler, Edward A. and Mercedes A.		216.45
Whitney, Judith I.		46.80
Wilkins, Gerald A. and Barbara W.		46.80
Wood, Paul H. and Carol A.		95.94
Total Non-Resident		$ 15,221.15

Personal

Saco River Feed & Supply Company	$ 249.98

Supplemental

Roberts, Paul E.	167.70
Tracy, Leonard	38.61
Total Personal	$ 206.31
Total 1975 Taxes Outstanding 12/31/75	$ 61,006.74

TAX LIENS ON 1974 TAXES

(Due to Expire on November 28, 1976 unless paid in full prior to that date.)

Basnar, Walter C. and Dorothy M.	$ 325.08
Brackett, Dwight A., Sr.	415.21
Canam Industries, Inc.	11.76
Connolly, William J. and Linda L.	202.78
DiPaolo, Glen C. and Catherine	139.35
Duren, Harold M., Heirs	189.03
Fecteau, Donald	16.52
Gordius, Ronald E., Jr. and Patricia	98.39
Hanson, Bruce L.	258.72
Hanscome, Elizabeth A.	51.76
Harmon, Malcolm	122.35
Heward, Steven	163.28
Haskell, D. L.	253.52
Haskell, D. L.	163.28
Howard, Raymond	79.81
Howard, Wayne	218.19
Hubbard, Geneva M.	254.80
Jensen, Earl A. and Anita M.	215.58
Kelley, Allan H. and Frances	181.59
Kruper, John	249.61
Labbe, Joseph	43.48
Labby, Randolph	100.14
Lund, Elmer V.	207.33
Lunt, Ernestine	89.63
Low, Franklin H.	137.14
Maley, John A.	139.95
Merrill, Richard B. and Olive M.	153.73
McNamara, Shirley	359.40
Needham, Delmar, Jr.	163.28
Pickreign, Robert J. and Vicki L.	160.15
Plummer, Forrest A.	332.85
Pottle, James and Muriel	206.43
Robbins, Richard E. and Patricia	87.45
Robbins, Edward	163.28

Robertson, Richard	162.88	
Shaw, William C. and Janette A.	189.43	
Tanguay, Roger A. and Joyce B.	155.71	
Targett, Robert	189.43	
Thorne, James E. and Linda R.	267.88	
Wagner, Michael	62.88	
Yates, Gary C. and Andrea L.	115.97	
Atherton, Charles P., Heirs	10.36	
Conrod, Edward R. and Grace E.	47.83	
Conrod, Edward R. and Grace E.	27.35	
Decormier Homes, Inc.	61.30	
DiBiaso, Stephen P.	143.27	
Jackson, Dewey L. and Margaret H.	46.07	
Lachance, Rita	101.44	
Michaud, Herbert	187.29	
Robyn, Byron E. and Elise M.	280.55	
Sagarino, Mae, Heirs	101.44	
Selander, Francis D.	166.81	
Walker, William E. and Carolyn T.	179.88	
Total		$8,452.62

Tax Liens on 1973 Taxes that Expired on November 29, 1975

Atherton, Charles P., Heirs	$ 10.40	
Canam Industries, Inc.	178.26	
Dumont, Elmer	9.86	
Elliott, Thomas C. and Lucille D.	28.01	
Hanscome, Richard, Heirs	49.58	
Howard, Wayne	167.50	
Hubbard, Geneva M.	257.29	
Michaud, Herbert	189.51	
Needham, Delmar, Jr.	164.86	
Pottle, James and Muriel	208.43	
Sagarino, Mae	102.40	
Smith, Leon H.	17.00	
Total		$1,383.10

CODE ENFORCEMENT—REPORT

The Code Enforcement Officer has attended all Planning Board meetings except (1). And all Planning Board work shop meetings, held throughout the year.

The Appeals Board met several times this past year to act on requests for variances from the Shoreland Zoning Ordinance. On site inspections are required for such requests and these were made by the Code Enforcement Officer, and his findings were reported to the Appeals Board.

The Code Enforcement Officer assisted the Planning Board by making on site inspections of all subdivisions proposed to the Board and reported his findings to the Planning Board.

Also on site inspections were made on all commercial sites presented to the Planning Board and Selectmen, under the Site Plan Review Ordinance, and reports were made to both the Selectmen and the Planning Board as to the findings.

As local Plumbing Inspector, 284 plumbing permits were issued and installations were inspected. 235 building permits were issued, 56 of which were for either alterations, accessory or outbuildings; and 16 trailer permits were issued.

The estimated (new home) valuation is $3,368,100.00 based on building permits issued.

In attending to town business the Code Enforcement Officer has traveled 11,937 miles.

WESTERN MAINE COUNSELING SERVICE ANNUAL REPORT STATEMENT

The Western Maine Counseling Service has been in operation the past six years, and is responsible for providing mental health services to the citizens of your town. The services are available to both children and adults and consist of: evaluation and diagnosis, individual and group counseling, family therapy, marital counseling, medication therapy, and 24-hour emergency service. The Counseling Service also provides consultation and educa-

tional services to school personnel, local physicians, clergy, law enforcement officials and other community caregivers.

During the past year, there were over 2,900 clinic visits made to the Counseling Service. In addition, the staff provided 530 hours of consultation and education time to various agencies and individuals within the community.

The staff of the Counseling Service consists of a director-clinician, three full-time social workers, two part-time psychiatrists, and clerical and maintenance supportive personnel.

Financial support for the operation of the service is provided by client fees, local town appropriations, and grants from the State and Federal Government.

The Board of Directors of the Western Maine Counseling Service has established a formula which will equalize your town's appropriation when compared to the 13 other communities we provide services to. Because of the imbalance that currently exists, this equalization will take some time.

Our 1976 request of $650.00 is based on a goal of $1.25 per 1970 population figures. For those communities already exceeding $1.25 per person, we are asking only a 5% increase in an attempt to keep pace with current inflationary costs.

We firmly believe that the programs provided by the Counseling Service are essential to the citizens of your community and urge your continued support and assistance.

LOU CUMMINGS, Chair Person,
Advisory Board to the Western
Maine Counseling Service.

JERRY LEVINE, Director,
Western Maine Counseling Service.

PEOPLES' REGIONAL OPPORTUNITY PROGRAM

140 Park Street
Portland, Maine 04101

The Peoples' Regional Opportunity Program (PROP) is a private, non-profit human service agency with over ten years experience in providing assistance to residents of Cumberland County. Since its inception, PROP has worked toward the development of programs which might lead to the elimination of poverty, or the causes, by creating opportunities which improve human performance, motivation, and productivity and through enhancing the conditions under which people live, learn, and work.

Throughout the last decade, our agency has been involved in service delivery areas ranging from day care to senior citizens programs, to housing rehabilitation and social work capabilities. This diversity of programming has enabled us to reach a broad spectrum of the population and given us the opportunity to be responsive to a variety of needs. With your continued support we will be able to continue with providing greater opportunities on a county-wide basis.

Last year PROP'S Child Development Program enrolled two hundred and nineteen (219) preschool children in a comprehensive educational curriculum providing day care, head start, and handicapped services in seven (7) locations serving twenty (20) communities, with services being provided to three (3) children in the Town of Standish. Each child is provided with at least two (2) meals a day, with transportation to and from the center, with medical and dental screening and appropriate follow-up work as determined by the examining physician or dentist, with diagnostic testing and individual planning for each child. Where necessary, additional consultants are provided to diagnose problem areas, develop appropriate programs, help train staff to work with the child and work directly with the family. Consulting services include a speech and language therapist, occupational therapist, family service nurse, pediatric psychiatrist, and a community dental health worker. Each family

is provided with the assistance of the center social worker aide who helps in a variety of ways to deal with the various problems confronting them. This may involve transportation, child care, family counseling, putting them in touch with and steering them through various service agencies in the community, helping families meet basic needs such as housing, food, heat, health services, unemployment referrals, and any other presenting problems.

Our handicapped program provides individualized prescriptive programming developed by a multi-disciplinary team which carefully evaluates each child.

The program is equipped to deal with the emotionally disturbed, visually impaired, those with speech and language difficulties and children who exhibit learning disabilities. The team provides comprehensive programming geared to the child's individual needs in addition to the community involvement provided to all day care and head start participants.

The rural family services workers provide outreach to low-income families within Cumberland County and identify specific human service needs characteristic of these families and their environment. Workers are located in New Gloucester, Bridgton and Baldwin linking families with appropriate resources and providing follow-up services to deal with the causes of the presenting problem. Outreach capabilities also include family advocacy, crisis intervention, information and referral, and needs assessments toward the development of preventive program capabilities. In Standish our worker is involved with clients on a continuing basis one day per week.

PROP'S Senior Citizen Program has established rural drop-in centers in four communities enabling our elderly needy to participate in weekly meals programs and encouraging participation in social activities. During the past year 10,000 senior citizens have benefited from our nutrition services. Meals are served on a biweekly basis in Standish with over three hundred and fifty (350) meals having been served throughout the year at an approximate cost of one (1) dollar per meal. Materials

for arts and crafts ventures are furnished by the agency with paid professional craft teachers training individuals in the creation of craft products. Our sponsorship of a semi-annual Arts and Crafts Fair provided an outlet where members may display and sell their products to supplement their limited income. As many as three hundred (300) people were able to capitalize on over $7,000 worth of crafts over the past year.

The agency participates with public officials through its Community Development component. Our Developer helps to coordinate local human service projects, assists in planning, and works with citizen groups and human service agencies in an effort to promote the optimum use of human services resources. The Developer has provided municipalities with technical assistance in the area of general assistance, public services employment, emergency food stamp certification, social work services, resource information, human service planning, and the development of state and federal grants. In Standish, our developer assisted the selectmen in the initiation of applications to the CETA (Comprehensive Employment Training Act of 1973) Manpower Council enabling the Town to employ two (2) full time workers under this Federal legislation. We are encouraged by their response to our potential economic development ventures and anticipate continued involvement in this area with many communities.

During the past year it became apparent that many communities could benefit by the availability of a social worker to help them deal with general assistance problems. Through agreements with area communities, our worker acts as the agent of the overseer of the poor in becoming involved with cases on a referral basis. Each case involves an intake study accompanied by a social case narrative within appropriate case plan and follow-up activities. A reporting system is established in order that municipal officials will be kept abreast of our involvement and records will be available as required by municipal guidelines. Through this program our agency applies sophisticated casework techniques ranging from interviewing and budget preparation to family counseling, child abuse intervention, and

crisis counseling. The program currently operates in fourteen (14) communities and has served several clients in Standish over the past year. We anticipate continued expansion of this comprehensive service capability.

Home Winterization and Rehabilitation is a project which coordinates with energy conservation groups in rural communities in an effort to provide adequate winterization of low-income households. Formerly known as **Project Fuel** (Fuel for Underheated and Elderly Low-Income). This aspect of the program is geared to the upgrading of deficient rural housing to increase the standard housing stock for low-income rural families. The project provides caulking, weatherstripping, banking, outreach, insulating materials, and minor repairs on owner occupied dwellings throughout Cumberland County. Our crews completed work on seventeen (17) homes in Standish at a total material cost of over $2,300.00.

Over the past year we have completed work on over three hundred (300) units in helping people to deal with energy related problems.

As you are aware, Section 225 (c) of the Community Services Act of 1974 mandates the following in terms of federal assistance to Community Action Agencies funded under this legislation: "Unless otherwise provided in the past, financial assistance extended to a Community Action Agency ..... shall not exceed ———— 75 percentum of such costs with respect to fiscal year 1976." With this in mind, we anticipate that your community will be responsive to the local contribution as indicated in the budget sheet.

Our agency is making every attempt to be responsive to the needs of the low-income residents throughout Cumberland County. We feel that our service delivery capabilities have enhanced the quality of life of our needy and enabled them to strive toward leading more productive and fruitful lives. We hope you will agree.

Town of Standish

ACCOUNTANTS' REPORT

BERRY, FORTIN & FOWLES
Accountants and Auditors

6 Fundy Circle

Falmouth, Maine 04105

January 27, 1976

Board of Selectmen
Town of Standish
Standish, Maine

We have examined the balance sheet of the Town of Standish, Maine at December 31, 1975 and the related statements of general fund surplus and departmental operations for the eleven months then ended.

Our examination was made in accordance with generally accepted auditing standards and accordingly included such tests of the accounting records and such other auditing procedures as we considered necessary in the circumstances.

In our opinion, the accompanying balance sheet and related statements of general fund surplus and departmental operations present fairly the financial position of the Town of Standish, Maine at December 31, 1975 and the results of its operations for the eleven months then ended, in conformity with generally accepted accounting principles applied on a consistent basis.

BERRY, FORTIN & FOWLES

Exhibit A

Town of Standish

VALUATION AND COMMITMENT

Eleven Months Ended December 31, 1975

VALUATION

Real Estate	$ 12,024,835.00	
Personal Property	251,190.00	
TOTAL VALUATION		$ 12,276,025.00
Municipal Assessment—		
$12,094,950.00 x $78.00	$ 943,406.10	
Additional State Assessment		
$ 180,075.00 x $22.50	4,051.69	
TOTAL ASSESSED TAXES		$ 947,457.79
Total Available for Appropriation	$ 947,457.79	
Surplus	25,000.00	
Excise Taxes	87,679.36	
State Revenue Sharing	18,718.92	
TOTAL APPROPRIATED		$ 1,078,856.07

APPROPRIATIONS

Municipal Functions	$ 255,959.00	
School Administrative District No. 6	780,313.74	
County Tax	41,670.00	
Overlay	913.33	
TOTAL		$ 1,078,856.07

TAXES 1975

Original Commitment	$ 947,457.79	
Supplemental Commitment	3,201.15	
TOTAL TO BE ACCOUNTED FOR		$ 950,658.94

CREDITS

Cash Paid to Treasurer	$ 888,313.67	
Abatements	1,296.36	
Uncollected Taxes	61,048.91	
TOTAL ACCOUNTED FOR		$ 950,658.94

Exhibit B

Town of Standish
BALANCE SHEET
December 31, 1975 and January 31, 1975

	December 31, 1975	January 31, 1975
ASSETS		
GENERAL FUND:		
Cash—Checking Accounts	$124,546.69	$ 16,322.95
Maine Savings Bank	0	59,556.17
Gorham Savings Bank	37,662.48	27,323.01
Canal National Bank	36,990.00	0
Federal Revenue Sharing Funds—Invested	87,683.47	37,963.08
Uncollected Taxes (Schedule 2)	61,683.12	71,701.27
Tax Liens	9,833.72	11,326.14
Accounts Receivable	529.31	126.60
Town Acquired Property (Schedule 3)	2,582.99	3,573.66
Deferred Debit:		
Amount Necessary to Raise from Future Assessments	60,000.00	0
Total Assets General Fund	$421,511.78	$227,892.88
LIABILITIES, RESERVES AND SURPLUS		
GENERAL FUND:		
Liabilities:		
Loan Payable 5% F.H.A.	$ 60,000.00	0
Reserves:		
Capital Replacement—Fire Truck	$ 32,614.07	$ 26,323.01
Capital Replacement—New Rescue Unit	2,048.41	1,000.00
Capital Replacement—Water Line Extension	0	59,556.17
Capital Replacement—Fire Station	3,000.00	0
Federal Revenue Sharing	87,683.47	37,963.08
Authorized Expenditures	9,694.79	(38,547.51)
Excise Taxes	40,938.02	42,698.24
	$175,978.76	$128,992.99

Surplus:		
Unappropriated Surplus (Exhibit C)	$185,533.02	$ 98,899.89
Total Liabilities, Reserves and Surplus General Fund	$421,511.78	$227,892.88

ASSETS

CREDIT RESERVE FUND:		
Gorham Savings Bank— Certificate of Deposit	$67,000.00	$ 67,000.00
Gorham Savings Bank— Savings Accounts	30,428.20	980.01
Total Credit Reserve Fund	$ 97,428.20	$ 67,980.01

FUND BALANCE

CREDIT RESERVE FUND:		
Fund Balance	$ 97,428.20	$ 67,980.01

ASSETS

TRUST FUNDS:		
Bonds	$ 30,300.10	$ 30,300.10
Stocks	21,824.61	21,824.61
Certificate of Deposit	10,000.00	10,000.00
Savings Accounts	16,520.63	12,943.67
Uninvested Cash	0	286.78
Wood Lot	160.00	160.00
Total Trust Fund Assets	$ 78,805.34	$ 75,515.16

FUND BALANCE

TRUST FUNDS:		
Principal	$ 77,689.37	$ 74,463.21
Unused Income	1,115.97	1,051.95
Total Trust Fund Balance	$ 78,805.34	$ 75,515.16

Exhibit C

Town of Standish

STATEMENT OF GENERAL FUND SURPLUS

Eleven Months Ended December 31, 1975

Balance—February 1, 1975		$ 98,899.89
Additions:		
Unexpended Appropriations (Exhibit D)	$ 20,123.75	
Supplemental Taxes	3,201.15	
Interest Earned (Net)	9,470.27	
Lien Costs (Net)	197.65	
Back Taxes	379.25	
State Municipal Tax Relief	36,990.00	
State Tax Refund	3,650.39	
Water Line Extension Account	45,919.76	
Accounts Receivable	402.71	
		120,334.93
		$219,234.82
Deductions:		
Appropriated to Reduce 1975 Assessment	$ 25,000.00	
Abatements and Rebates	1,296.36	
Costs, Sale of Land	505.00	
Code Enforcement Officer	5,000.00	
State Revenue Sharing—Assessment Adjustment	1,900.44	
		33,701.80
Balance—December 31, 1975		$185,533.02

Exhibit D

Town of Standish
STATEMENT OF DEPARTMENTAL OPERATIONS
Eleven Months Ended December 31, 1975

	Balances Forward	Appropriations	Other Credits	Total Available	Expenditures	Balances Lapsed	Balances Carried
GENERAL GOVERNMENT:							
Salaries of Town Officers		$ 24,550.00		$ 24,550.00	$ 23,249.89	$ 1,300.11	
Contingent		10,000.00	$ 6,395.70	16,395.70	15,923.17	472.53	
Standish Planning Board		750.00	96.94	846.94	206.43	640.51	
		$ 35,300.00	$ 6,492.64	$ 41,792.64	$ 39,379.49	$ 2,413.15	
PROTECTION:							
Fire Protection		$ 25,000.00	$ 394.29	$ 25,394.29	$ 25,474.83	($ 80.54)	
Capital Investment Funds		9,000.00		9,000.00	9,000.00		
New Equipment Rescue Unit		1,700.00		1,700.00	1,701.80	(1.80)	
Rescue Unit Engine No. 4		1,800.00	105.64	1,905.64	1,901.60	4.04	
Civil Defense		300.00	200.00	500.00	165.13	334.87	
Heating System Engine No. 2		3,000.00		3,000.00	3,000.00		
New Fire House— Steep Falls	($ 29,846.96)		60,000.00	30,153.04	31,728.15	(1,575.11)	
Hydrant Rental		20,645.00		20,645.00	18,924.62	1,720.38	
Street Lights		8,300.00		8,300.00	8,443.70	(143.70)	
New Fire Equipment— Frye's Island		2,000.00		2,000.00	1,912.03	87.97	
	($ 29,846.96)	$ 71,745.00	$ 60,699.93	$ 102,597.97	$ 102,251.86	$ 346.11	

	Balances Forward	Appropriations	Other Credits	Total Available	Expenditures	Balances Lapsed	Balances Carried
HEALTH AND SANITATION:							
Town Dumps		$ 9,000.00		$ 9,000.00	$ 7,892.01	$ 1,107.99	
Standish Health Council		400.00		400.00	400.00		
Community Health Services		1,100.00		1,100.00	1,100.00		
		$ 10,500.00		$ 10,500.00	$ 9,392.01	$ 1,107.99	
HIGHWAYS AND BRIDGES:							
Snow Removal Contract		$ 27,500.00		$ 27,500.00	$ 23,333.34	$ 4,166.66	
Sanding and Care of Winter Roads		25,000.00	$ 6,383.00	31,383.00	31,478.79	(95.79)	
Tarring Town Ways		25,000.00	465.00	25,465.00	26,297.34	(832.34)	
Snow Removal on Private Ways		8,000.00		8,000.00	6,581.98	1,418.02	
Town Road Improvement			7,226.85	7,226.85	7,226.85		
Cutting Bushes		1,500.00		1,500.00	1,760.00	(260.00)	
State Aid Construction		5,326.00		5,326.00			$5,326.00
General Repairs of Town Roads		5,500.00	2,126.93	7,626.93	7,966.04	(339.11)	
		$ 97,826.00	$ 16,201.78	$ 114,027.78	$ 104,644.34	$ 4,057.44	$5,326.00
WELFARE:							
Town Poor		$ 12,800.00	$ 179.04	$ 12,979.04	$ 9,924.08	$ 3,054.96	

Paupers' Graves		200.00		200.00	200.00		
People Regional Opportunity Program		1,000.00		1,000.00	1,000.00		
		$ 14,000.00	$ 179.04	$ 14,179.04	$ 11,124.08	$ 3,054.96	
SPECIAL ASSESSMENT:							
School Admin. Dist. No. 6		$ 780,313.74		$ 780,313.74	$ 780,313.62	$ .12	
County Tax		41,670.00		41,670.00	41,670.00		
Overlay		913.33		913.33		913.33	
		$ 822,897.07		$ 822,897.07	$ 821,983.62	$ 913.45	
UNCLASSIFIED:							
Summer Recreation Program		$ 4,950.00	$ 680.08	$ 5,630.08	$ 5,427.96	$ 202.12	
State of Maine Pub. Bur.		488.00		488.00	488.00		
Baseball and Softball Teams		2,750.00		2,750.00	1,757.31	992.69	
Social Security Program		3,000.00		3,000.00	2,818.66	181.34	
Memorial Day		200.00		200.00	200.00		
Contingent Fund— Recreation Committee		500.00		500.00	887.21	(387.21)	
Planting Shade Trees		500.00	500.00	1,000.00	1,000.00		
Removal of Dead Elm Trees		1,500.00		1,500.00	1,500.00		
Build and Maintain Trails		500.00		500.00	436.78	63.22	
Town Insurance Coverage		3,600.00		3,600.00	4,010.60	(410.60)	
White Pine Blister Rust Control		400.00	399.98	799.98	799.96	.02	
Comprehensive Zoning Ordinance	$ 1,500.00			1,500.00	397.89		$1,102.11

	Balances Forward	Appropriations	Other Credits	Total Available	Expenditures	Balances Lapsed	Balances Carried
Conservation Committee	284.00	125.00	500.00	909.00	790.38	118.62	
Street Signs	1,500.00	1,500.00		3,000.00	3,015.75	(15.75)	
Western Maine Counseling Service		575.00		575.00	575.00		
Senior Citizens Council for Transportation		500.00		500.00	500.00		
Dog Control		1,000.00		1,000.00	703.54	296.46	
Skating and Hockey Rink	(3,352.94)		6,678.97	3,326.03		3,326.03	
Tennis Courts	(8,959.37)		11,870.55	2,911.18	4,787.74	(1,876.56)	
Code Enforcement Officer			21,062.75	21,062.75	15,606.98	5,455.77	
Standish Bicentennial Committee	327.76	2,500.00	1,597.36	4,425.12	1,158.44		3,266.68
Contingency for Code Enforcement		1,500.00		1,500.00	1,500.00		
Dog Tax			437.50	437.50	545.00	(107.50)	
Recreation for Senior Citizens		500.00		500.00	108.00	392.00	
	($ 8,700.55)	$ 26,588.00	$ 43,727.19	$ 61,614.64	$ 49,015.20	$ 8,230.65	$4,368.79
TOTAL	($ 38,547.51)	$ 1,078,856.07	$127,300.58	$ 1,167,609.14	$ 1,137,790.60	$ 20,123.75	$9,694.79

Schedule 1

Town of Standish

STATEMENT OF CASH RECEIPTS AND DISBURSEMENTS

Eleven Months Ended December 31, 1975

RECEIPTS

TAXES:			
Real and Personal Property:			
1975	$888,746.62		
Prior Years	32,697.00		
		$921,443.62	
Excise		85,934.38	
TAX LIENS		43,184.16	
			$ 1,050,562.16
CREDITS TO APPROPRIATION ACCOUNTS			60,796.95
OTHER RECEIPTS:			
Interest Earned on Investments		$ 4,766.03	
Interest on Taxes and Tax Liens		5,074.71	
Dog Licenses		437.50	
Temporary Loans		350,000.00	
Sale of Town Property		30,390.67	
Back Taxes		379.25	
F.H.A. Loan		60,000.00	
Federal Revenue Sharing		29,851.00	
State Revenue Sharing		16,818.48	
Certificates of Deposit		195,000.00	
State of Maine Municipal Tax Relief		36,990.00	
State of Maine Tax Refund		3,650.39	
Transfer from Water Line Extension Account		45,919.76	
			779,277.79
TOTAL CASH RECEIPTS			$ 1,890,636.90
CASH BALANCE, FEBRUARY 1, 1975			16,322.95
			$ 1,906,959.85

DISBURSEMENTS

SELECTMEN'S WARRANTS PAID NOS. 1 through 47	1,782,413.16
CASH BALANCE, DECEMBER 31, 1975	$ 124,546.69
BANK RECONCILIATION:	
Balance per Bank Statement, December 31, 1975	$ 145,781.75
Add: Deposits in Transit	55,280.91
	$ 201,062.66
Less: Outstanding Checks	76,515.97
CASH BALANCE, DECEMBER 31, 1975	$ 124,546.69

Schedule 2

Town of Standish

STATEMENT OF TAXES

Eleven Months Ended December 31, 1975

Year	Balance 1-31-75	Original Commitment	Supplemental Commitment	Collections	Transferred to Liens	Abatements	Balance 12-31-75
1973	$ 381.93	$	$	$	$	$	$ 381.93
1974	71,319.34			32,697.00	38,370.06		252.28
1975		947,457.79	3,201.15	888,313.67		1,296.36	61,048.91
TOTAL	$ 71,701.27	$947,457.79	$3,201.15	$921,010.67	$ 38,370.06	$1,296.36	$ 61,683.12

Schedule 3

Town of Standish

STATEMENT OF TOWN ACQUIRED PROPERTY

December 31, 1975

Atherton, Charles P., Heirs	$ 10.08	
Blake, Frederick C., Heirs	42.45	
Brooks, Lyndon R.	53.64	
Cousins and Tucker	15.02	
Cousins, William F., Heirs	67.18	
Damon, Earl	49.58	
Elliott, Thomas C. and Lucille D.	52.28	
Ferguson, Guy and Gladys	89.30	
Ford, Carroll W.	98.64	
Ford, Frank, Heirs	71.71	
Hanscom, C. Henry, Sr.	167.19	
Hanscome, Richard, Heirs	91.73	
Harmond, Herbert	39.01	
Harmon, Roy	7.69	
Hubbard, John A.	238.75	
LaPierre, Steven	197.60	
Laughlin, Herbert	131.92	
Legere, Alphonse	16.27	
Legere, Florence	20.00	
Lothrop, Harriet and William Cousins	75.20	
Michaud, Herbert	176.25	
Nason, Carleton and Avilla	162.54	
Sanborn, Leland	21.00	
Sanborn, Norwood	39.60	
Shaw, Elinor	20.34	
Smith, Leon H.	56.30	
Tanguay, Robert R. and Naoko F.	160.40	
Ward, Edwin C.	25.10	
Wheeland, Clarence H. and Margaret	373.76	
Willette, Henry	12.46	
Total		$2,582.99

Schedule 4

Town of Standish

STATEMENT OF TRUST FUNDS

Eleven Months Ended December 31, 1975

Trust	Balance 1-31-75	Additions	Deductions	Balance 12-31-75
Wescott Fund	$ 1,000.00	$	$	$ 1,000.00
Wescott Fund Unused Income	1,051.95	81.83	17.81	1,115.97
	$ 2,051.95	$ 81.83	$ 17.81	$ 2,115.97
Alpheus S. Harmon Fund	73,463.21	3,367.29	141.13	76,689.37
	$ 75,515.16	$3,449.12	$ 158.94	$ 78,805.34

INCOME:

Bond Interest	$1,436.09	
Savings Account Interest	663.06	
Dividends on Stock	1,349.97	
	$3,449.12	
Less: Custodian Fees, Service Charges and Withdrawals	158.94	
INCREASE ON ALL FUNDS		$ 3,290.18

INVESTMENTS:

Bonds:

$2,000.00	American Telephone & Telegraph Co. 6½% 12-1-79	$1,942.10
$2,000.00	Brooklyn Union Gas 6¼% 7-15-92	2,080.00
$2,000.00	Exxon Corporation 6½% 7-15-98	1,853.71
$1,000.00	General Motors A.C. 5% 9-1-80	999.58
$1,000.00	Maine Central R.R. 5⅛% 2-1-78	1,004.22
$2,000.00	Pacific Northwest Bell Telephone Co. 4½% 11-1-94	1,347.85

$2,000.00	Portland Terminal Co. 6¼% 2-1-86	1,975.00	
$5,000.00	Province of Ontario 7.9% 10-15-2003	5,085.32	
$2,000.00	Province of Quebec 8% 6-1-78	2,019.19	
$3,000.00	Southern Pacific Co. 4½% 3-1-77	3,070.00	
$1,000.00	Southern Pacific Co. 4½% 5-1-81	1,072.50	
$3,000.00	Virginia Electric Power Co. 3⅛% 5-1-84	2,037.03	
$2,000.00	Wisconsin Telephone Co. 7¼% 2-1-2007	1,916.18	
$4,800.00	Wisconsin Central R.R. 4% 1-1-2004	3,897.42	
			$ 30,300.10

Stocks:

75 Shs.	Baystate Corporation	$1,989.64	
35 Shs.	Central Maine Power Co. 3½% Pfd.	2,732.50	
40 Shs.	China Telephone 6% Pfd.	1,000.00	
50 Shs.	Continental Corporation	1,894.54	
50 Shs.	Fidelity Corporation of Pennsylvania	1,875.53	
50 Shs.	First National Boston Corp.	2,027.67	
60 Shs.	INA	2,080.92	
15 Shs.	Kankakee Water Co. 5½% Pfd.	1,555.62	
83 Shs.	Pennsylvania Gas & Water Co.	2,060.00	
113 Shs.	Scott Paper Co.	2,588.13	
55 Shs.	U. S. Fidelity & Guaranty Co.	2,020.06	
			21,824.61
No. 166	Gorham Savings Bank—Certificate of Deposit 7½%		10,000.00
No. 12105	Gorham Savings Bank—Savings Account		14,404.66
Timber Lot			160.00
Total Alpheus S. Harmon Fund			$ 76,689.37
Wescott Fund:			
No. 39059	Portland Savings Bank		2,115.97
Total All Funds			$ 78,805.34

WARRANT

To Kenneth Brooks, Constable of the Town of Standish, County of Cumberland, State of Maine.

GREETINGS:

In the name of the State of Maine, you are hereby required to notify and warn the inhabitants of the Town of Standish, in the County of Cumberland, qualified by law to vote in town affairs, to meet at the George E. Jack School Gymnasium in said town, on Saturday, the Thirteenth of March, A. D. 1976 at ten o'clock in the forenoon, to act on the following Articles, Namely:

Article 1. To choose a moderator to preside at said meeting.

Art. 2. To vote by secret ballot on the following question: To choose all necessary town officers for the ensuing year. The polls shall be opened at 10:15 A.M. and closed at 7:00 P.M.

Art. 3. To vote by secret ballot on the following question: Shall an ordinance entitled "Zoning Ordinance," Standish, Maine, 1976 be enacted? The polls shall be opened at 10:15 A.M. and closed at 7:00 P.M.

Art. 4. To vote by secret ballot on the following question: Shall an ordinance entitled "Building Code Ordinance," Standish, Maine, 1976 be enacted? The polls shall be opened at 10:15 A.M. and closed at 7:00 P.M.

Art. 5. To see what the town will vote to pay the town officers for the ensuing year.

(A) Selectmen, Assessors and Overseers of the Poor:
($5.00 per hour)

(B) Collector of Taxes:
($10,000.00)

(C) Office Clerk's Salaries:
($3.00 per hour)

(Budget Committee recommends as written)

Art. 6. To see what sum of money the town will vote to raise and appropriate for the administration for the ensuing year:

(A) Town Officers Salaries ($23,000.00)
(B) Treasurer's Salary ($1,000.00)
(C) Constable's Salary ($200.00)
(D) Fire Chief's Salary ($1,000.00)
(E) Ass't. Fire Chief's Salary ($500.00)
(F) Civil Defense Salary ($300.00)
(G) Office Clerk's Salary ($10,000.00)

(Budget Committee recommends as written)

Art. 7. To see what sum of money the town will vote to raise and appropriate for Contingent expenses for the ensuing year.

(Budget Committee recommends $10,000.00)

Art. 8. To see if the town will vote to raise and appropriate the sum of Twenty-five Thousand Dollars ($25,000.00) for the Fire Department expenses for the ensuing year.

(Budget Committee recommends $25,000.00)

Art. 9. To see if the town will vote to raise and appropriate the sum of Eight Thousand Dollars ($8,000.00) to be credited to the Capital Investment Account.

(a) Replacement of obsolete Fire Engines ($5,000.00)
(b) Fire Station Fund ($3,000.00)

(Budget Committee recommends as written)

Art. 10. To see if the town will vote to raise and appropriate a sum of money for a Tank Truck to replace the Tank Truck at Sebago Lake Village Engine No. 1.

(Budget Committee recommends $20,400.00, plus $10,000.00 from the obsolete Fire Engine Fund)

Art. 11. To see if the town will vote to raise and appropriate the sum of Forty-five Hundred Dollars (4,500.00) for the repairs to Standish Corner Engine No. 2 and Sebago Lake Village Engine No. 1 Fire Stations.

(Budget Committee recommends $4,500.00)

Art. 12. To see if the town will vote to pay per hour for:

(a) Fire Chief $4.00

(b) Ass't. Fire Chief $4.00

(c) Deputy Chief $3.25

(d) Other officers and firemen $3.00

(Budget Committee recommends as written)

Art. 13. To see if the town will vote to authorize the Selectmen and Fire Chief to sell any obsolete fire equipment and the funds to be placed in the obsolete Fire Engine Fund.

(Budget Committee recommends as written)

Art. 14. To see what sum of money the town will raise and appropriate as a payment on the note for the Steep Falls Fire Station.

(Budget Committee recommends $9,000.00)

Art. 15. To see if the town will vote to raise and appropriate the sum of Nineteen Hundred Dollars ($1,900.00) for operations of the Standish Rescue Unit Engine No. 4 for the ensuing year.

(Budget Committee recommends $1,900.00)

Art. 16. To see what sum of money the town will vote to raise and appropriate to be set aside towards the purchase of a new Rescue Truck.

(Budget Committee recommends $1,000.00)

Art. 17. To see if the town will vote to authorize the Selectmen to transfer to the current operating budget for Standish Rescue Unit, Engine No. 4 monies to be received from the Federal Government as reimbursement for the purchase of a two-way radio during the preceding year.

(Budget Committee recommends yes.)

Art. 18. To see what sum of money the town will vote to raise and appropriate for Street Lights for the ensuing year.

(Budget Committee recommends $8,700.00)

Art. 19. To see if the town will vote to raise and appropriate the sum of Three Hundred Dollars ($300.00) for the maintenance and operation of the Civil Defense and Public Safety for the ensuing year.

(Budget Committee recommends $300.00)

Art. 20. To see if the town will vote to raise and appropriate the sum of Seventeen Thousand Two Hundred Forty Dollars ($17,240.00) for recreational purposes.

Summer Recreation Program	$ 4,990.00
Baseball	2,750.00
Operation and Maintenance of Skating Facilities	1,500.00
Skimobile Clubs	1,500.00
Senior Citizens	500.00
Development and Maintenance of Athletic Field	1,000.00
Lighting of Tennis and Skating Facilities	3,000.00
Contingency	2,000.00
	$17,240.00

(Budget Committee recommends $17,240.00 to be expended as list is written)

Art. 21. To see if the town will vote to raise and appropriate

the sum of Five Thousand Dollars ($5,000.00) to put aside for construction of athletic fields.

(Budget Committee recommends the monies from registration of skimobiles be set aside for athletic fields.)

Art. 22. To see what sum of money the town will vote to raise and appropriate for the operation of the Standish Planning Board for the ensuing year.

(Budget Committee recommends $750.00)

Art. 23. To see what sum of money the town will vote to raise and appropriate for the Placement of Street Signs.

(Budget Committee recommends $1,500.00)

Art. 24. To see if the town will vote to join the Greater Portland Council of Governments and to raise and appropriate the sum of Fifteen Hundred Dollars ($1,500.00) for 1976 membership dues.

(Budget Committee recommends no)

Art. 25. To see what sum of money the town will vote to raise and appropriate to a Contingency fund for Code Enforcement.

(Budget Committee recommends $1,500.00)

Art. 26. To see what the town will vote to pay the Code Enforcement Officer for the ensuing year from the code enforcement fees collected.

(a) $11,000.00
(b) 16¢ per mile

(Budget Committee recommends as written)

Art. 27. To see if the town will vote to raise and appropriate the sum of One Hundred Fifty Dollars ($150.00) for the operation of the Conservation Commission for the ensuing year.

(Budget Committee recommends $150.00)

Art. 28. To see if the town will vote to authorize the Conservation Commission to use One Thousand Dollars ($1,000.00) from the fund created from proceeds of the sale of the land at Steep Falls to the School District to conduct an engineering study of the cost of developing a town beach and recreation area on the land owned by the Portland Water District outside the two mile limit.

(Budget Committee recommends $1,000.00)

Art. 29. To see if the town will vote to raise and appropriate a sum of money to Contract Police Service for the Town of Standish with the Cumberland County Sheriff's Department.

(Budget Committee recommends no)

Art. 30. To see what sum of money the town will vote to raise and appropriate in order to provide Police Protection in the area of the Canal Bridge on Route 35 near the Standish and Windham line.

(Budget Committee has no recommendation)

Art. 31. To see what sum of money the town will vote to raise and appropriate for snow removal on private ways.

(Budget Committee recommends $10,000.00)

Art. 32. To see what sum of money the town will vote to raise and appropriate for sanding on Private ways.

(Budget Committee recommends $7,000.00)

Art. 33. To see if the town will vote to continue the authorization of the Selectmen for the removal of Snow and Ice from winter roads for the season 1976-1977.

(Budget Committee recommends yes)

Art. 34. To see if the town will vote to pay per hour for foremen, labor and trucks on town ways for the ensuing year.

Foreman $5.00
Labor $3.00
Driver $3.50
Trucks $6.50

(Budget Committee recommends as written)

Art. 35. To see what sum of money the town will raise and appropriate for State Aid Construction (in addition to the regularly raised for the care of ways, highways and bridges) under the provision of Section 44, 49, or 50, Chapter 23 R. S. 1954 as amended.

(Budget Committee recommends $5,326.00)

Art. 36. To see if the town will vote to accept the following road as laid out by the Selectmen, recorded on plans in Registry of Deeds: Mountain View Road, Pl.Bk. 92, Page 8.

(Budget Committee recommends yes)

Art. 37. To see what sum of money the town will vote to raise and appropriate for Highways and Bridges.

(a) Snow Removal Contract	$30,000.00
(b) Sanding and Care of Winter Roads	$28,000.00
(c) General Repairs for Town Roads	$ 8,000.00
(d) Cutting and Removal of Bushes	$ 2,000.00
(e) Tarring Town Ways	$50,000.00

(Budget Committee recommends A, B, C, D, as written and E. $25,000 Revenue Sharing, $25,000 Raised and Appropriated)

Art. 38. To see what sum of money the town will vote to raise and appropriate for improvement of the Milt Brown Road and the Moody Road.

(Budget Committee recommends $5,000.00)

Country Way

Art. 39. To see what sum of money the town will vote to raise and appropriate for improvement of the Blake Road.

(Budget Committee recommends no) $3,000 Raise for at 25 ea

Art. 40. To see what sum of money the town will vote to raise and appropriate for Hydrant Rental for the ensuing year.

(Budget Committee recommends $27,371.00)

Art. 41. To see what sum of money the town will vote to raise and appropriate for Town Poor Relief for the ensuing year.

(Budget Committee recommends $12,000.00)

Art. 42. To see what sum of money the town will vote to raise and appropriate for the Standish Health Council.

(Budget Committee recommends $400.00)

Art. 43. To see what sum of money the town will vote to raise and appropriate for Western Maine Counseling Service.

(Budget Committee recommends $650.00)

Art. 44. To see what sum of money the town will vote to raise and appropriate for Community Health Services for ensuing year.

(Budget Committee recommends $1,100.00)

Art. 45. To see if the town will vote to raise and appropriate a sum of money to maintain Town Dump.

(Budget Committee recommends $9,000.00)

Art. 46. To see what sum of money the town will vote to raise and appropriate for the Social Security Program for the ensuing year.

(Budget Committee recommends $3,500.00)

OK Art. 47. To see what sum of money the town will vote to raise and appropriate for Memorial Day for the ensuing year.

(Budget Committee recommends $180.00)

OK Art. 48. To see what sum of money the town will vote to raise and appropriate for Pauper's Graves for the ensuing year.

(Budget Committee recommends $200.00)

Art. 49. To see if the town will vote to raise and appropriate the sum of Four Hundred Eighty-eight Dollars ($488.00) to be paid to the State of Maine Publicity Bureau to be expended and used for advertising the natural resources, advantages and attractions of the State of Maine in accordance with Provisions of Chapter 91, Section 108 of the Revised Statutes of 1954.

(Budget Committee recommends no)

OK Art. 50. To see what sum of money the town will vote to raise and appropriate for the removal of dead trees and trimming along the roadside.

(Budget Committee recommends $1,500.00)

OK Art. 51. To see what sum of money the town will vote to raise and appropriate for the planting of shade trees in the town.

(Budget Committee recommends $500.00)

OK Art. 52. To see what sum of money the town will vote to raise and appropriate to pay for Town Insurance Coverage for the ensuing year.

(Budget Committee recommends $4,500.00)

OK Art. 53. To see if the town will vote to raise and appropriate a sum of money for Dog Control for the ensuing year.

(Budget Committee recommends $1,000.00)

OK Art. 54. To see if the town will vote to raise and appropriate a sum of money for People's Regional Opportunity Program.

(Budget Committee recommends $1,670.72)

OK Art. 55. To see if the town will vote to raise and appropriate the sum of Five Thousand Dollars ($5,000.00) to assist with the operation of the Steep Falls Library for the ensuing year.

(Budget Committee recommends $5,000.00)

OK Art. 56. To see if the town will vote to raise and appropriate the sum of One Thousand Dollars ($1,000.00) for the Richville Library.

(Budget Committee recommends $1,000.00)

OK Art. 57. To see what sum of money the town will vote to raise and appropriate for the Standish Historical Society for the maintenance and repairs of public burying grounds.

(Standish Historical Society recommends $500.00)

(Budget Committee recommends $500.00)

OK Art. 58. To see if the town will vote to raise and appropriate the sum of Two Hundred Dollars ($200.00) to the Holy Innocents Home Care Service for the calendar year 1976 to be used to provide homemaker home health aide service to residents of Standish.

(Budget Committee recommends $200.00)

OK Art. 59. To see what sum of money the citizens of Standish will vote to raise and appropriate for Public Television Station WCBB, Channel 10.

(Budget Committee has no recommendation) $350

OK Art. 60. To see what sum of money the town will vote to raise and appropriate for the Regional Transportation Program, Inc.

(Budget Committee recommends $750.00)

OK Art. 61. To see if the town will vote to charge interest on taxes after a certain date at which time taxes shall be due and payable.

(Budget Committee recommends 8% per annum after August 15th)

OK Art. 62. To see if the town will vote to authorize the selectmen to sell and dispose of any real estate acquired by the town for non-payment of taxes thereon, on such terms as they deem advisable.

(Budget Committee recommends yes)

OK Art. 63. To see if the town will vote to authorize the Selectmen to withdraw a sum from Surplus Account to assist in continuing the normal operation of the town.

(Budget Committee recommends $25,000.00)

OK Art. 64. To see if the town will vote to appropriate the sum of Thirty-six Thousand Nine Hundred Ninety Dollars ($36,990.00), received from the Treasurer of State under 1975 Public Laws, Chapter 272, for the reduction of the assessment of property taxes used for municipal purposes.

(Budget Committee recommends yes)

OK Art. 65. To see if the town will vote to raise and appropriate a sum of money to go to the Frye's Island Corporation.

(Budget Committee recommends $14,000.00)

All Articles for the 1977 Annual Town Meeting must be presented to the Selectmen no later than the Thirtieth day of December, 1976 at the close of office hours.

Given under our hands this twenty-second day of January, A.D. 1976.

DAVID F. DREW, JR.,
HAROLD E. DOLLOFF,
F. PEVERLY PENDEXTER,
Selectmen of Standish.

Attest:

KENNETH R. BROOKS
Constable

INDEX

TOWN CLERK'S REPORT 55

TOWN OFFICERS 2

REPORT OF SELECTMEN, ASSESSORS AND OVERSEERS OF POOR 5

Salaries of Town Officers 8
Contingent 9

PROTECTION OF PERSONS AND PROPERTY

Civil Defense 22
Fire Department Expenses 11
Hydrant Rental 23
Rescue Units 21
Street Lights 23

HEALTH AND SANITATION

Health Council 44, 54
Town Dumps 24

HIGHWAYS AND BRIDGES

Cutting Bushes 31
General Repairs 28
Sanding and Care of Winter Roads 26
Snow Removal 25
State Aid Construction 32
Tarring Town Ways 29
Town Road Improvement 32

CHARITIES

Pauper's Graves 45
Poor Relief—Town 32

UNCLASSIFIED

Appropriations 6
Code Enforcement Officer 24, 68
Standish Bicentennial Commission 45, 53
Community Health Services 43, 51
Conservation Commission 43
County Tax 48
Dog Control 48
Education 39
Memorial Day 45
Overlay Tax 48
Peoples' Regional Opportunity Program 43, 70
Planning Board 11, 50
Publicity Bureau 45
Recreation 39
Social Security 45
Street Signs 44
Tax Liens on 1974 Taxes 66
Taxes Outstanding, 1975 57
Temporary Loans 47
Town Insurance Account 44
Vital Statistics 55
Western Maine Counseling Service 43, 68
White Pine Blister Rust 46
Zoning Ordinance, Comprehensive 43

AUDITOR'S REPORT 74

WARRANT 89

ZONING ORDINANCE ..... following page 102

ZONING ORDINANCE STANDISH, MAINE

ZONING MAP
TOWN OF
STANDISH, ME.

AREAS ZONED UNDER SHORELAND ZONING ORDINANCE
Adopted April 26, 1974

Rural

FF Farm and Forest

R Residential

WOC Water Oriented Commercial

VC Village Center

BC Business - Commercial

I Industrial

January 1976

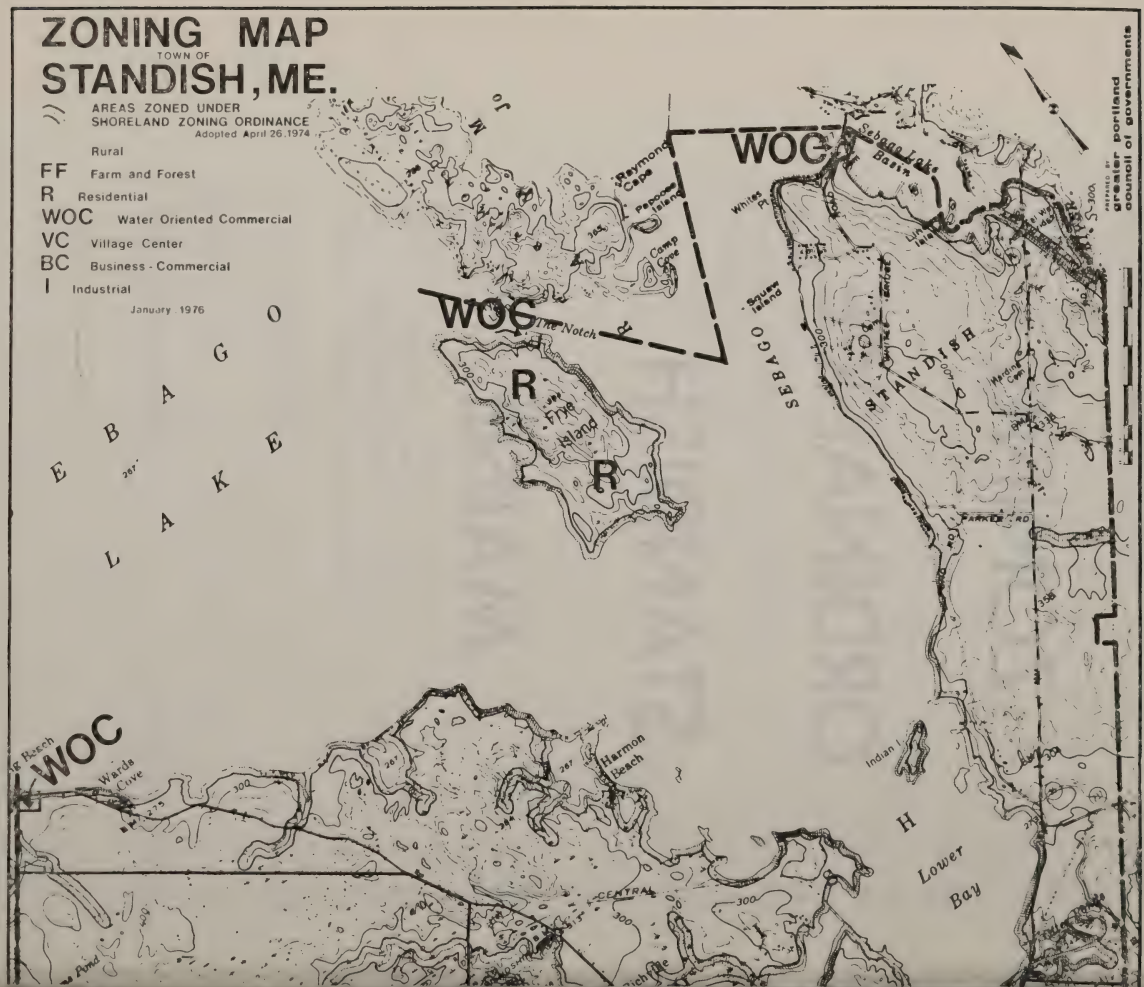

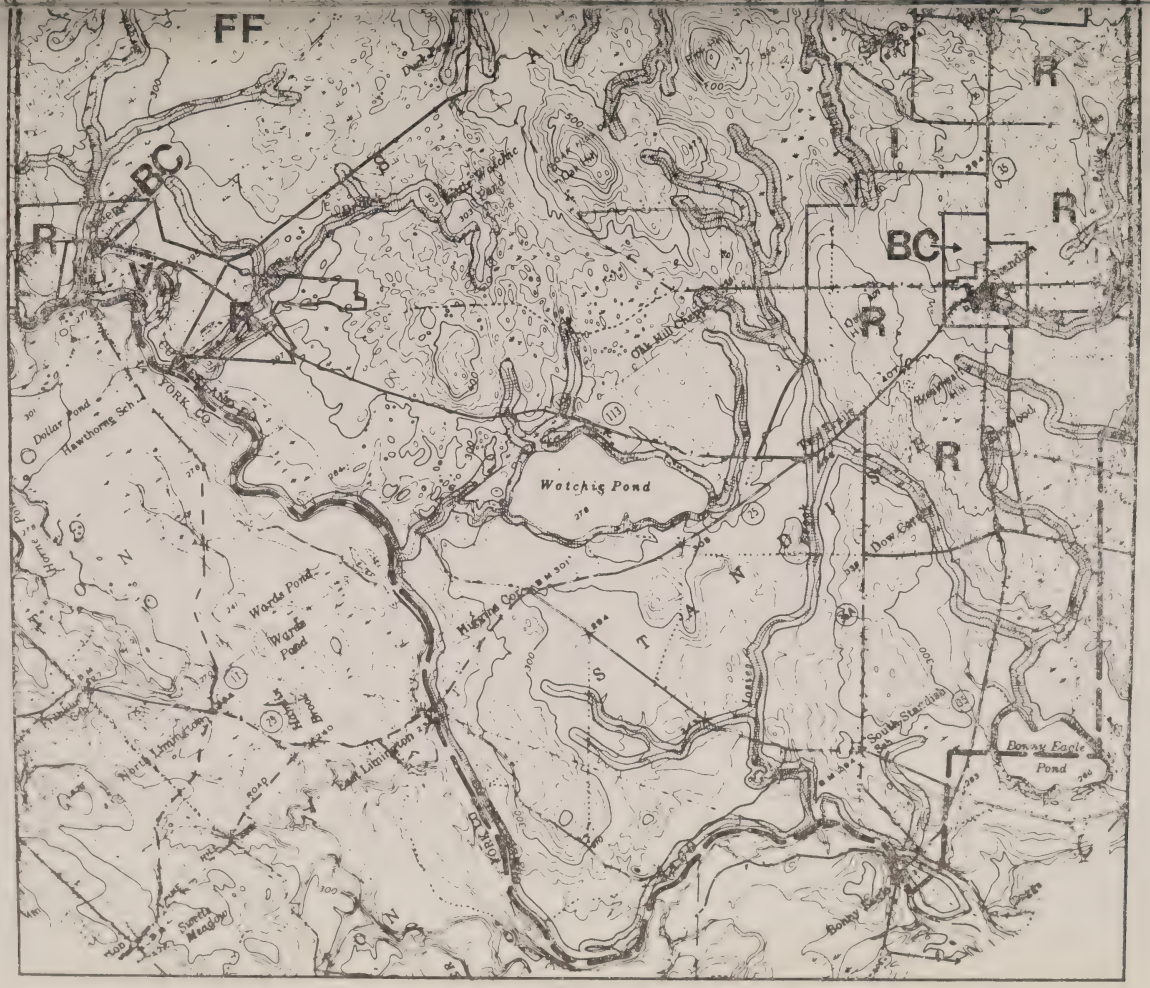
FF
BC
R
R
R
R
R
BC
Watchig Pond
Dollar Pond
Hawthorne Sch
Words Pond
Words Pond
Hibbins Corner
Dow Corner
Old Hill Chapel
Bonney Eagle Pond
Bonney Eagle
South Standish
East Limington
North Limington
Sweets Meadow
Boom
Horse Pond
Lower Bay

TABLE OF CONTENTS

	Page
Section 1. Title, Purpose and Definitions	
1.1 Title	5
1.2 Purpose	5
1.3 Definitions	1-12
Section 2. Zoning Districts and District Regulations	
2.1 Zoning Districts	12-16
2.2 Zoning Map	16
2.3 District Boundaries	16
2.4 Lots	16-17
Section 3. General Provisions	
3.1 Excavation and Removal of Lands	18-19
3.2 Signs	19-20
3.3 Water Recreation and Water Storage Facilities	21
3.4 Off-street Parking and Loading	21-23
3.5 Temporary Structures	23
3.6 Height Regulations	23
3.7 Cluster Development	23-25
3.8 Open Space Bonus	25-26
3.9 Buffer Areas	26
Section 4. Non-Conforming Uses	27-28
Section 5. Performance Standards—General	28-29
Section 6. Administration and Enforcement	29-31
Section 7. Amendments	31-32
Section 8. Board of Appeals	
8.1 Appointments and Composition	32
8.2 Powers and Duties	32-34
8.3 Conflict of Interest	34
8.4 Conditions	35
8.5 Appeals Procedure	35-37
Section 9. Conflict with Other Ordinances	37
Section 10. Saving Clause	37
Section 11. When Effective	37

STANDISH ZONING ORDINANCE

Section 1:

TITLE, PURPOSE, AND DEFINITIONS

1.1 Title

This ordinance shall be known and may be cited as the "Zoning Ordinance of the Town of Standish, Maine".

1.2 Purpose

The purpose of this Ordinance is to promote the health, safety and general welfare; to encourage the most appropriate use of land throughout the Town; to promote traffic safety; to provide adequate light and air; to prevent overcrowding of real estate; to promote a wholesome home environment; to prevent housing development in unsanitary areas; to provide an adequate street system; to promote the coordinated development of unbuilt areas; to encourage the formation of community units; to provide an allotment of land area in new developments sufficient for all the requirements of community life; to conserve natural resources, and to provide for adequate public services.

1.3 Definitions

1. Accessory Building or Use: A subordinate building or use customarily incidental to, and located on the same lot with, the main building or use, as a garage, workshop, guesthouse, and the like. An accessory use shall not include any use injurious or offensive to the neighborhood.

2. Agriculture: Agriculture includes the cultivation of the soil for food products or other useful or valuable

growths of the field or garden, nursery stock and non-commercial greenhouses, but does not include dairying, raising of livestock, breeding or keeping of animals, fowl or birds where the same is carried on as a business or gainful occupation.

3. Animal Husbandry: Permits dairying, raising of livestock, breeding or keeping of animals, fowl or birds as a business or gainful occupation.

4. Auto Repair Garage: A place where, with or without the attendant sale of engine fuels, the following services may be carried out: general repair, engine rebuilding, rebuilding or reconditioning of motor vehicles; collision service, such as body, frame, or fender straightening and repair; over-all painting and under-coating of automobiles.

5. Auto Service Station: A place where gasoline, or any other automobile engine fuel (stored only in underground tanks), kerosene, or motor oil and lubricants or grease (for operation of motor vehicles) are retailed directly to the public on the premises; including the sale of minor accessories and the servicing and minor repair of automobiles not including storage of unlicensed vehicles and not including body, frame, or fender straightening and repair.

6. Building: Any structure designed or intended for the support, enclosure, shelter or protection of persons, animals, chattels or property.

7. Building Area: Total of areas taken on a horizontal plane at the main finished grade level of the principal building and all accessory buildings, exclusive of uncovered porches, terraces and steps. All dimensions shall be measured between exterior faces of walls.

8. Building Front Line: Line parallel to the front lot line transecting that point in the building face which is

closest to the front lot line. This face includes porches whether enclosed or unenclosed but does not include steps.

9. Building Height: Vertical distance measured from the average elevation of the proposed finished grade at the front of the building to the highest point of the roof for flat and mansard roofs, and to the average height between eaves and ridge for other types of roofs.

10. Campground: Any premises established for overnight use for the purpose of camping and for which a fee is charged.

11. Club, Private: Building or use catering primarily to club members and their guests for recreational purposes, and not operated primarily for profit.

12. Code Enforcement Officer: A person appointed by the Municipal Officers to administer and enforce this Ordinance. Reference to the Code Enforcement Officer may be construed to include Building Inspector, Plumbing Inspector, Electrical Inspector, and the like where applicable.

13. Coverage: That percentage of the plot or lot area covered by the building area.

14. Dwelling: A building designed or used as the living quarters for one family. The term shall not be deemed to include motel, rooming house, or mobile home.

15. Dwelling, Multi-Family: A building designed or used as the living quarters for more than one family. The term shall not be deemed to include motel, rooming house, or mobile home.

16. Dwelling Unit: A room or group of rooms forming a habitable unit for one family with facilities used or intended to be used for living, sleeping, cooking and

eating. The term shall not be deemed to include mobile home.

17. Family: One or more persons occupying a premises and living as a single housekeeping unit, whether or not related to each other by birth, adoption or marriage, but no unrelated group shall consist of more than 5 persons as distinguished from a group occupying a boarding house, lodging house, or hotel.

18. Frontage, Street: The horizontal distance between the intersections of the side lot lines with the front lot line.

19. Home Occupation: An occupation or profession which is: accessory to a residential use and is customarily carried on in a dwelling unit or in a building or other structure accessory to a dwelling unit; carried on by a member of the family residing in the dwelling unit; clearly incidental and secondary to the use of the dwelling unit for residential purposes; conforms with the following conditions:

    1) The occupation or profession shall be carried on wholly within the principal building or within a building or other structure accessory thereto.

    2) Not more than two people, in addition to the owner and his family, or equivalent thereof, shall be employed in the home occupation.

    3) There shall be no exterior display, no exterior sign (except as expressly permitted by the district regulations of this Ordinance), no exterior storage of materials and no other exterior indication of the home occupation or variation from the residential character of the principal building.

    4) No nuisance, offensive noise, vibration, smoke, dust, odors, heat, glare, increased traffic or parking shall be generated.

20. Hospital: Includes sanitarium, clinic, rest home, nurs-

ing convalescent home, home for the aged, and any other place for the diagnosis, treatment of human ailments.

21. Junk Yard: A lot or part thereof, exposed to the elements, which is used for the sale or for the storage for sale of secondhand products or materials, or for the storage of any two or more automobiles or trucks which cannot pass the State inspection test in their existing condition.

22. Lot: A parcel of land in single ownership occupied or capable of being occupied by one building and the accessory buildings or uses customarily incidental to it, including such open spaces as are required by this Code, and having frontage upon a street as defined herein, and recorded with the Cumberland County Register of Deeds.

23. Lot, Corner: A lot with at least two contiguous sides abutting upon a street.

24. Marina: Boat basin offering dockage and ancillary services such as boat sales, boat repair, indoor and outdoor storage of boats and marine equipment, boat and tackle shop and marine fuel service facilities.

25. Mobile Home: A detached residential dwelling unit designed for transportation, after fabrication, on streets or highways on its own wheels and arriving at the site where it is to be occupied as a dwelling complete and ready for occupancy, except for location on permanent foundations and connection to approved utilities of a mobile home park. A mobile home shall contain not less than 450 square feet of floor area.

26. Mobile Home Park: A contiguous parcel of land having a minimum area of 25 acres and plotted for the development of mobile home lots which are to be rented, leased or sold.

27. Motel: Building containing rooms which are rented

as a series of sleeping units for automobile transients, each sleeping unit consisting of at least a bedroom and bathroom.

28. Motor Vehicle Sales: An establishment for the display and sale of new and used motor vehicles, trailers, mobile homes, and boats.

29. Net Residential Acreage: The gross available acreage less the area required for streets or access and less the areas of any portions of the site which are unsuitable for development because of topography, natural drainage or subsoil conditions.

30. Net Residential Density: Net residential density shall mean the number of dwelling units per net residential acre.

31. Non Conforming Use: A building, structure or use of land existing at the time of enactment of this Code, and which does not conform to the regulations of the district or zone in which it is situated.

32. Open Space Use: Land for recreation and enjoyment of an association of residents, or deeded to the town, if the town shall accept it, for the enjoyment of its residents.

33. Parking Space: A minimum area of two hundred (200) square feet, exclusive of drives, aisles or entrances, fully accessible for the storage or parking of vehicles.

34. Principal Use: The primary use to which the premises are devoted, and the main purpose for which the premises exist.

35. Recreation, Commercial: Includes recreational activities operated primarily for profit.

36. Recreational Vehicle: A vehicle or vehicular attachment designed for temporary sleeping or living quarters for one or more persons, which is not a dwelling and which may include a pick-up camper, travel trailer, tent trailer, and motor home.

37. Sign: Any structure or part thereof attached thereto or painted or represented thereon, which shall display or include any letter, word, model, banner, flag, pennant, insignia, device or representation used as, or which is in the nature of an announcement, direction or advertisement.

38. Special Exception: A special exception is a use that would not be appropriate generally or without restriction throughout the zoning division or district but which, if controlled as to number, areas, location, or relation to the neighborhood, would promote the public health, safety, order, comfort, convenience, appearance, prosperity, or general welfare. Such uses may be permitted in such zoning district as special exceptions, if specific provision for such special exception is made in this zoning ordinance.

39. Trailer: Trailer shall mean any vehicle used or so constructed as to permit its being used as a conveyance on the public streets and highways and duly licensed as such; it may be constructed in such a manner as to permit occupancy thereof as a temporary dwelling for one or more persons. A trailer shall not be construed as a mobile home for the purpose of this Code.

40. Variance: A variance is a relaxation of the terms of this Code where such variance will not be contrary to the public interest and where, owing to conditions peculiar to the property and not the result of the actions of the applicant, a literal enforcement of the Code will result in unnecessary or undue hardship.
As used in this Code, a variance is authorized only for height, area, and size of structure or size of yards and open spaces, or construction in areas subject to periodic flooding or standing water. Establishment or expansion of a use otherwise prohibited shall not be allowed by variance, nor shall a variance be granted because of the presence of non conformities in the particular zone or adjoining zone.

41. Yard: The area of land on a lot not occupied by the principal building.

42. Yard, Front: The area of land between the front lot line and the nearest part of the principal building.

43. Yard, Side: The area of land between the side lot line and the nearest part of the principal building.

44. Yard, Rear: The area of land between the rear lot line and the nearest part of the principal building.

Section 2:

ZONING DISTRICTS AND DISTRICT REGULATIONS

2.1 Zoning Districts

2.11 "FF"—Farm and Forest

This has the least development potential in the town of Standish and is anticipated to retain a very rural character. Much of the area is wet and it is anticipated that little development can occur.

Permitted Uses	Special Exceptions
1. Single Family Dwellings	1. Municipal Uses
2. Home Occupations	2. Public Utilities
3. Accessory Uses & Buildings	3. Commercial Recreation
4. Agriculture	4. Land Excavation
5. Animal Husbandry	5. Campgrounds
6. Forestry	6. Golf Courses and Private Clubs
	7. Two-Family Dwellings

Minimum Lot Size		Minimum Yard Dimensions in Ft.		
Area	Width in Ft.	Front	Side, Setback	Rear
10 acres	250	50	50	50

2.12 "R" — Rural

These areas are generally characterized by poor soils and it is proposed that they remain in a very low density of development in order to prevent future problems.

Permitted Uses	Special Exceptions
1. Single Family Dwellings	1. Municipal Uses
2. Home Occupations	2. Public Utilities
3. Accessory Uses and Buildings	3. Commercial Recreation
4. Agriculture	4. Land Excavation
5. Animal Husbandry	5. Campgrounds
6. Forestry	6. Golf Courses and Private Clubs
	7. Two-Family Dwellings
	8. Churches
	9. Cemeteries
	10. Funeral Homes
	11. Schools
	12. Mobile Home Parks

Minimum Lot Size		Minimum Yard Dimensions in Ft.		
Area	Width in Ft.	Front	Side, Setback	Rear
5 acres	200	50	50	50

2.13 "Res" — Residential

It is anticipated that these areas will not be sewered but will provide for residential development in a low density, self sustaining, rural environment.

Permitted Uses	Special Exceptions
1. Single Family Dwellings	1. Churches
2. Home Occupations	2. Cemeteries
3. Accessory Uses and Buildings	3. Funeral Homes
4. Agriculture	4. Schools
5. Animal Husbandry	5. Mobile Home Parks
6. Forestry	6. Multi-Family Dwellings
	7. Medical Clinics
	8. Nursing Homes

Minimum Lot Size		Minimum Yard Dimensions in Ft.		
Area	Width in Ft.	Front	Side, Setback	Rear
80,000 sq. ft. without town water	175	50	40	40
60,000 sq. ft. with town water				

2.14 "VC" — Village Center

These are areas where a unit of residential, commercial and municipal activities exist and will be encouraged in the future,

with site plan review providing careful controls to ensure the compatibility of future development.

Permitted Uses

1. Single Family Dwellings
2. Home Occupations
3. Accessory Uses and Buildings
4. Agriculture
5. Forestry
6. Retail Businesses—2,000 sq. ft. or less
7. Business and Professional Offices
8. Restaurants

Special Exceptions

1. Municipal Uses
2. Public Utilities
3. Schools
4. Commercial Recreation
5. Churches
6. Cemeteries
7. Funeral Homes
8. Hotels and Motels
9. Auto Service Stations (auto service stations shall not be within ¼ mile of each other)
10. Auto Repair Garage
11. Motor Vehicle Sales
12. Medical Clinics
13. Multi-Family Dwellings
14. Private Clubs
15. Nursing Homes
16. Animal Husbandry
17. Retail Businesses—Larger than 2,000 sq. ft.

Minimum Lot Size		Minimum Yard Dimensions in Ft.		
Area	Width in Ft.	Front	Side, Setback	Rear
80,000 sq. ft. without town water	175	50	40	40
60,000 sq. ft. with town water				

2.15 "BC" — Business and Commercial

These areas should be reserved for business and commercial activities to provide accessibility in controlled areas and to separate them from residential areas. Approval will be required under the Site Plan Review Ordinance.

Permitted Uses

1. Accessory Uses and Buildings
2. Forestry
3. Research Facilities
4. Warehousing and Outdoor Storage

Special Exceptions

1. Municipal Uses
2. Public Utilities
3. Agriculture
4. Animal Husbandry
5. Commercial Recreation

5. Road and Rail Distribution
6. Retail Businesses
7. Business and Professional Offices
8. Hotels and Motels
9. Restaurants
10. Motor Vehicle Sales
11. Wholesale Business

6. Auto Service Stations
7. Auto Repair Garage

Minimum Lot Size		Minimum Yard Dimensions in Ft.		
Area	Width in Ft.	Front	Side, Setback	Rear
To be established during Site Plan Review		To be established during Site Plan Review		

2.16 "WOC" — Water Oriented Commercial

To provide areas for retail sales and services, to serve water recreation users, or otherwise compatible with marina and other water oriented commercial activities. Approval will be required under the Site Plan Review Ordinance.

Permitted Uses

1. Single Family Houses
2. Home Occupations
3. Accessory Uses and Buildings
4. Commercial Recreation
5. Retail Businesses
6. Business and Professional Offices
7. Hotels and Motels
8. Marinas and Boat Storage
9. Enclosed Storage
10. Restaurants

Special Exceptions

1. Municipal Uses
2. Public Utilities
3. Research Facilities
4. Campgrounds

Minimum Lot Size		Minimum Yard Dimensions in Ft.		
Area	Width in Ft.	Front	Side, Setback	Rear
80,000 sq. ft. without town water	175	50	40	40
60,000 sq. ft. with town water				

2.17 "I" — Industrial

These are reserved, compatible areas for future industrial growth and require Site Plan Review.

Permitted Uses	Special Exceptions
1. Accessory Uses and Buildings	1. Municipal Uses
2. Manufacturing, Processing, Treatment and Extraction	2. Public Utilities
3. Warehousing and Outdoor Storage	3. Commercial Recreation
4. Road and Rail Distribution	4. Land Excavation
5. Research Facilities	5. Auto Repair Garage
6. Forestry	6. Junk Yards
7. Wholesale Business	
8. Enclosed Storage	

Minimum Lot Size—To be established during Site Plan Review.
Maximum Building Coverage—50% of lot.

2.2 Zoning Map

The Official Zoning Map dated January, 1976, is hereby adopted as a part of this Zoning Ordinance and shall be the final authority as to the current zoning status of the land and water areas, buildings, and other structures in the town.

2.3 District Boundaries

District boundaries shown within the lines of roads, streams and transportation rights-of-way shall be deemed to follow the center lines. The abandonment and non-use of roads shall not affect the location of such district boundaries. When the Code Enforcement Officer cannot definitely determine the location of such district boundary by such center lines, by the scale or dimensions stated on the zoning map, or by the fact that it clearly coincides with a property line, he shall refuse action, and the Board of Appeals, upon appeal, shall interpret the location of the district boundary with reference to the scale of the zoning map and the purposes set forth in all relevant provisions of this ordinance. If a district boundary divides a lot the provisions of the least restrictive district may apply for a distance of up to 50 feet into the more restrictive district.

2.4 Lots

1. Lots which abut on more than one street shall provide the required front yards along every street.

2. All structures, whether attached to the principal structure or not, and, whether open or enclosed, including porches, carports, balconies, or platforms above normal grade level, shall not project into any minimum front, side, or rear yard.

3. In any district, notwithstanding limitations imposed by other provisions of this ordinance, a single lot at the effective date of adoption of this ordinance may be built upon subject to the following conditions:

Such a lot must be in separate ownership, and not share a common property line with other such lots in the same ownership. This provision shall apply even though such lots fail to meet the requirements for area or width, or both, that are generally applicable in the district, provided that yard dimensions and other requirements not involving area or width of the lot shall conform to the regulations for the district in which the lot is located. Variance of area, width and yard requirements shall be obtained only through action of Board of Appeals.

If two or more lots or combinations of lots and portions of lots with continuous frontage are in single ownership at the time of the passage or amendment of this ordinance, and if all or part of the lots do not meet the requirements for a lot width and area as established by this ordinance, the lands involved shall be considered to be an individual parcel for the purpose of this ordinance and no portion of said parcel shall be used or sold which does not meet lot width and area requirements established by this ordinance, nor shall any division of the parcel be made which leaves remaining any lot width or area below the requirements stated in this ordinance.

After April, 1979, contiguous lots under the same ownership and located within a subdivision approved prior to the adoption of this ordinance, shall conform to the requirements for lot width and area as established by this ordinance.

4. The minimum area per family in all districts shall conform to district requirements.

Section 3:

GENERAL PROVISIONS

The following provisions shall apply to all districts except where listed:

3.1 Excavation and Removal of Lands

1. Top soil, rock, sand, gravel and similar earth materials may be removed from locations where permitted under the terms of this Ordinance only after a special permit for such operations has been issued by the Code Enforcement Officer to the owner upon approval by the Board of Appeals and review of plans by the Planning Board in accordance with the provisions of this Ordinance, and provided that:

a. Specific plans are established to avoid hazards from excessive slopes or standing water. Where an embankment must be left upon the completion of operations, it shall be at a slope of not steeper than 1 foot vertical to 2 feet horizontal.

b. The operation is shielded from surrounding property with adequate screening and creates no disturbance of a water source.

c. No excavation shall be extended below the grade of adjacent streets unless 100 feet from the street line or unless provision has been made for reconstruction of the street at a different level.

d. Sufficient top soil or loam shall be retained to cover all areas, so that they may be seeded and restored to natural conditions.

e. A surety bond, one payable to the Town of Standish and issued by a commercial surety company authorized to do business within the State of Maine, is posted by the owner with the Treasurer of Standish by the applicant in an

amount recommended by the Municipal Officers or his agent and approved by the Planning Board as sufficient to guarantee conformity with the provisions of the granting of approval.

2. The plan review by the Planning Board and the Board of Appeals shall take into consideration the following items. The Board of Appeals may impose such conditions as necessary to safeguard the health, safety and welfare of the community:

a. Fencing, landscaped buffer strips, public safety.
b. Advertising signs, lighting.
c. Parking space, loading and unloading areas.
d. Entrances and exits.
e. Time period for operation.
f. Hours of operation.
g. Methods of operation.
h. Weight and loading limit of trucks.
i. Sand and gravel spillage upon public streets.
j. Rehabilitation proposals.

3. This section shall not prohibit normal excavation for construction of a building for which a building permit has been issued.

3.2 Signs

Signs are specifically prohibited except as herein provided:

1. All signs must be constructed of durable materials and shall be maintained in good condition and repair at all times.

2. In any district a sign not exceeding (4) square feet in surface is permitted which announces the name, address, profession or home occupation of the occupant of the premises on which said sign is located.

3. A bulletin board not exceeding twenty-four (24) square feet is permitted in connection with any church, school or similar public structure.

4. A temporary real estate or construction sign, not exceed-

ing six (6) square feet is permitted on the property being sold, leased or developed. Such sign shall be removed promptly when it has fulfilled its function.

5. Each new sign must receive a permit before erection from the Municipal Officers or their duly appointed agent.

6. Any sign which is or becomes in disrepair shall be removed upon order of the Municipal Officers if not repaired after 30 days notice. Any new sign must conform to all regulations.

7. Any business sign shall be permitted in connection with any legal business or industry located on the same premises, and meeting the following requirements:

a. Only one sign shall be permitted per business establishment except by special exceptions.

b. The primary purpose of the sign shall be for identification.

c. Signs attached to a building shall be perpendicular or parallel to the building facade.

d. Signs shall not extend above the roof or parapet of the building.

e. Illuminated signs shall be shielded in such a way as to produce no glare, undue distraction, confusion or hazard to the surrounding area or to vehicular traffic. Illumination shall be properly focused upon or from within the sign itself.

f. Signs which are animated, gaudy, flashing, or with intermittent illumination are prohibited.

g. Signs shall not project over public rights-of-way or property lines.

h. Sign size shall be in proportion to the land use, lot and building size but in no case exceed ½ square foot per lineal foot of lot frontage. Maximum square footage of any sign, or signs when more than one is permitted, shall be 100 square feet.

3.3 Water Recreation and Water Storage Facilities

Any facility for water recreation such as private swimming pools, outdoor water storage tank, swimming clubs, and commercial fishing pond, or any other water storage facility such as reservoirs, fish hatcheries, and sewage lagoons shall comply with the following requirements:

1. The facility shall conform with the set-back requirements.

2. The facility shall be enclosed by a fence no less than four feet high to prevent uncontrolled access by small children, if prescribed by the Board of Appeals for safety reasons.

3. The facility, if operated to attract visitors, shall comply with parking requirements established under the following section of this ordinance.

4. Before a permit shall be issued to the operator or owner of the facility, a plan shall be submitted to the Board of Appeals showing size of facility, proposed use, parking arrangement and use of buildings on the site, surrounding properties and their usage, and any other pertinent information.

5. For private swimming pools, the Code Enforcement Officer may issue a permit.

3.4 Off-Street Parking and Loading

1. Parking: Off-street parking spaces shall be provided in accordance with the specifications in this section in any district whenever any new use is established.

Use	Parking Spaces Required (Minimum)
Commercial Accommodations	1 for each lodging unit
Residential	2 per dwelling unit
Church	1 per 3 seats in principal assembly room
School	1 per 3 seats in principal assembly room or 2 per classroom, whichever is greater
Private club or lodge	1 per 4 members

Theater	1 per 4 seats
Hospital and Nursing Homes	1 per 3 beds and 1 for each employee based on the expected average employee occupancy
Professional offices and business services, medical clinic and retail business in Commercial Districts	1 for every 250 sq. ft. of gross leasable area
Retail Businesses and personal service establishments	1 for each 180 sq. ft. of gross leasable area
Eating and drinking establishments	1 for every 3 seats
Industrial	1 for each 1.2 employees, based on the highest expected average employee occupancy
Funeral Homes	1 for each 75 sq. ft. of floor space in slumber rooms, parlors, and individual service rooms.

2. Off-street loading: The following minimum off street loading bays or loading berths shall be provided and maintained in the case of new construction, alterations, and changes of use:

Office buildings and hotels with a gross floor area of more than 100,000 square feet: 1 bay.

Retail, wholesale and industrial operations with a gross floor area of more than 5,000 square feet:

5,001	to	40,000	square feet	1 bay
40,001	to	100,000	square feet	2 bays
100,001	to	160,000	square feet	3 bays
160,001	to	240,000	square feet	4 bays
240,001	to	320,000	square feet	5 bays
320,001	to	400,000	square feet	6 bays

Each 90,000 square feet over 400,000 1 additional bay.

Each loading bay shall have minimum dimensions of 50 feet by 14 feet and may be located either within a building or outside and adjoining an opening in the building. Every part of such loading bay shall be located completely off the street. In case trucks, trailers, or other motor vehicles larger than the dimensions of the minimum loading bay habitually serve the building in question, additional space shall be provided so that such vehicles shall park or stand completely off the street.

The provisions of this section for off street loading shall not be construed as prohibiting incidental curbside business deliveries, dispatches, or services provided that they are in compliance with all applicable state and local traffic regulations.

3.5 Temporary Structures

Temporary structures used in conjunction with construction work shall be permitted during the period that the construction work is in progress. Permits for temporary structures shall be issued for a six-month period and may be renewed by the Building Inspector.

3.6 Height Regulations

The height limitations for all districts should be 35 feet, except for silos for storage of feed crops, steeples, and except when otherwise authorized by the Zoning Board of Appeals; in cases where it is consistent with the objectives of the comprehensive plan, will not adversely affect surrounding areas, and is in scale with its environs, this restriction shall not apply.

3.7 Cluster Development

This technique is permitted, if approved by the Planning Board, in any district allowing residential development.

Proposals for Residential Cluster Development Projects shall be submitted to the Code Enforcement Officer who shall submit copies to the Planning Board. The material accompanying the proposal shall contain the following:

Required site plan shall show all buildings, parking areas, signs, and landscaping at a scale sufficient to permit the study of all elements of the plan. All utilities shall also be shown and described. Typical elevations and floor plans of all buildings may also be required. However, elevations for all signs shall be provided. In addition, the site plans shall show the adjacent building outlines and other outstanding features within 200 feet or as required by the Board.

The Planning Board may approve or deny the proposal.

Approval does not eliminate the necessity for Planning Board approval based on the subdivision regulations nor the necessity of the town government to approve the provisions for the maintenance and upkeep of common or public land and facilities within the Cluster Development Project. Any development contrary to the approved unit plan shall constitute a violation of this Ordinance.

Cluster development may be permitted only where soils require very small, small or medium septic disposal systems according to the current State of Maine Plumbing Code.

1. The purpose of Cluster Development shall be to encourage a development which will result in:

a. A choice in the types of environment, living units and quality in residential land use so that development will be a permanent and long-term asset to the town.

b. Open space and recreation areas.

c. A pattern or development which preserves trees, outstanding natural topography and geologic features and prevents soil erosion.

d. An efficient use of land resulting in smaller networks of utilities and streets.

e. An environment in harmony with surrounding development.

f. A more desirable environment than would be possible through the strict application of other sections of the Ordinance.

2. The predominant use of the land shall not differ from the uses permitted in the district in which the plan is located.

3. The minimum area/family (square feet) under Cluster Development shall conform to district requirements.

4. Notwithstanding other provisions of this ordinance relating to minimum lot size, lot width and setback size, the Planning

Board, in reviewing and approving proposed residential subdivisions located in the Town of Standish, may modify said provisions related to minimum lot size, lot width and setback size, to permit innovative approaches to housing and environmental design in accordance with the following standards. This shall not be construed as granting variances to relieve hardship:

a. The Planning Board may reduce lot width requirements by not more than 50%.

b. The Planning Board may reduce front setback requirements by no more than 50%.

c. The Planning Board may reduce side and rear setback requirements at their discretion.

3.8 Open Space Bonus

1. Purpose: The purpose of this section is to provide for controlled flexibility of lot sizes in residential developments in order that the number of dwelling units contemplated by the lot size and density requirements of the Zoning Ordinance may be maintained on an overall basis while preserving for the benefit of the residents in such developments desirable open space, tree cover, scenic areas, and natural features. This procedure may be permitted only where soils require very small, small or medium septic disposal systems according to the current State Plumbing Code.

2. Procedure: A developer shall be allowed to reduce the lot or unit area requirements in any residential development in accordance with the following procedure:

a. The maximum number of lots or units to be permitted within any residential development shall be determined by reducing the total area of the proposed development (1) by 15% for street rights-of-way and (2) by those portions thereof which are undevelopable, such as rock outcrops, gravel pits, marsh, bog or due to configuration, steepness of slope, subsurface conditions or other existing natural impediment. The remaining area shall be divided by the minimum lot area or maximum number of lots or units permitted.

b. Any developer shall be permitted to increase the number of lots or (with uniform decrease in lot sizes) units in his proposed development above the number determined under Paragraph A upon approval by the Planning Board of his reservation, for use by the public or by the residents of such development as natural or improved open space, of a portion of the "remaining area" determined under Paragraph A as follows:

Percentage of Developable Area So Reserved	Percentage Increase Over Maximum Number
10	4
20	8
30	11
40	15
50	18
60	21
70	25

c. The property reserved under Paragraph B shall be deeded to the Town "for park purposes" if the Town accepts the same, or shall be deeded to a compulsory association to be composed of all property owners in such development, or shall be so reserved by recorded instrument and plan or other means approved by the Planning Board.

d. The Planning Board shall permit lot or unit area reduction within the limitations of this section upon a showing that the property to be reserved is in a location, shape, topography, size, condition and nature of growth which will preserve for the residents of such development desirable open space, tree cover, scenic areas or natural features, and that adequate provisions for such dedication has been completed.

3.9 Buffer Areas

No building shall be erected or any use permitted in non-residential districts which abut residential districts unless the following side and rear yard requirements are satisfied.

1. All such side and rear yards abutting residential districts shall maintain the district boundary in its natural state to provide a visual screen between districts of at least 50 feet.

2. Where no natural buffering can be maintained all such side and rear yards abutting residential districts shall be landscaped to provide a visual screen between districts. Because of varying site conditions, landscaping for the purpose of this section may include tree plantings, hedges, fencing, walling and combinations thereof.

Section 4:

NON-CONFORMING USES

The use of any building, structure, or land, which is made non-conforming by reason of the enactment of this Ordinance, or which shall be made non-conforming by reason of a subsequent amendment, may be continued, subject to the following provisions:

1. Repairs and Alterations: A non-conforming building or structure may be repaired, altered, improved or reconstructed, provided the number of square feet of floor area devoted to the non-conforming use is not increased.

2. Rebuilding: A non-conforming building or structure damaged or destroyed by fire, explosion or Act of God may be rebuilt, provided the rebuilding is begun within one year of the disaster, and provided that the number of square feet of floor area devoted to the non-conforming use is not increased.

3. Extension of Use: A non-conforming use of a building or structure shall not be extended, nor shall a non-conforming use of a part of a building or structure be extended to other parts of the building or structure unless those parts were manifestly arranged or designed for such use prior to the enactment of this Ordinance or of any amendment making such use non-conforming. A non-conforming open use of land may not be extended to any part of the remainder of the lot.

4. Change in Use: A non-conforming use of a bulding, structure or land may be changed to another non-conforming use only when, in the opinion of the Board of Appeals, the new use is not more objectionable or detrimental to adjacent properties than the former use.

5. Abandonment: A non-conforming use of a building structure or land which has been abandoned shall not thereafter be resumed. A non-conforming use shall be considered abandoned:

a. When it has been replaced by a conforming use;

b. When it has been discontinued for a period of one year;

c. When it has been changed to another non-conforming use under permit from the Board of Appeals.

6. Construction Begun Prior to Ordinance: Nothing herein contained shall require any change in plans, construction or structure, the construction of which shall have been diligently prosecuted previously to the date of enactment of this Ordinance. Plans for such a building or structure shall be filed with the Code Enforcement Officer within one month of the enactment of this Ordinance; and the Code Enforcement Officer shall issue a building permit forthwith.

Section 5:

PERFORMANCE STANDARDS — GENERAL

1. The disposal of industrial waste waters must comply with the laws of the State of Maine and the Town concerning water pollution. Representatives of the Town and for the Maine Department of Environmental Protection may enter onto the premises for the purposes of gauging, sampling and testing any waste water streams which may enter into water courses.

2. All air pollution control shall comply with minimum state requirements and detailed plans submitted to the Code Enforcement Officer for approval, before a permit is granted.

3. Noise—noise is required to be muffled so as not to be

objectionable due to intermittence, beat frequency, or shrillness. Noise may equal but not exceed, during any consecutive 8 hour period, an average of 75 decibels at 600 cps measured at any boundary line. During the peak activity of 60 minutes in a 24 hour period, a noise may not exceed 90 decibels at 600 cps when measured at the source.

4. Upset conditions, breakdowns, or scheduled maintenances of any water and air pollution control equipment shall not be deemed to be in violation of established limits as specified above; provided, however, that such person responsible for such emission will, with all practical speed, but in any event within sixty (60) days, initiate and complete action to correct the conditions causing such emissions to exceed said limits.

5. No permit shall be issued in a business district for any use which may be offensive because of noise or vibration, odors or fumes, smoke or dirt, or because of fire or explosion or any other hazard or nuisance.

6. In case of doubt, the Code Enforcement Officer may employ such independent recognized consultant necessary, at the expense of the applicant, to assure compliance with performance standards and all other requirements of this Ordinance related to the public health, safety and welfare and the abatement of nuisances.

Section 6:

ADMINISTRATION AND ENFORCEMENT

6.1 Administration and Enforcement

1. Enforcement Officer: It shall be the duty of the Code Enforcement Officer of the Town of Standish to enforce the provisions of this Ordinance. If the Code Enforcement Officer shall find that any of the provisions of this Ordinance are being violated, he shall notify in writing the person responsible for such violations, indicating the nature of the violation and ordering the action necessary to correct it. He shall order discon-

tinuance of illegal use of land, buildings, or structures, removal of illegal buildings or structures or of additions, alterations, or structural changes thereto; discontinuance of any illegal work being done; or shall take any other action authorized by this Ordinance to insure compliance with or to prevent violation of its provisions.

2. Legal Action and Violation: When any violation of any provision of this Ordinance shall be found to exist, the Code Enforcement Officer shall notify the Municipal Officers who shall then initiate any and all actions to be brought in the name of the Town.

3. Fines: Any person, firm or corporation being the owner of or having control or use of any building or premises who violates any of the provisions hereof, shall be guilty of a misdemeanor and on conviction thereof shall be fined not less than $5 nor more than $50. Each day such a violation is permitted to exist after notification thereof, shall constitute a separate offense. All fines collected hereunder shall inure to the Town of Standish.

4. Building Permit: No building or other structure shall be erected, moved, added to, or structurally altered without a permit, therefor, issued by the Code Enforcement Officer. No building permit shall be issued except in conformity with the provisions of this Ordinance, except after written order from the Board of Appeals. The building permit shall be valid for one year from the date of issue. If construction has not been completed within the twelve-month period, the permit may be renewed without charge for a second twelve-month period. Thereafter, if construction has not been completed, a new permit shall be applied for and the fee paid. All building permits heretofore issued shall be subject to the provisions of this paragraph.

5. Application for Building Permit: All applications for building permits shall be accompanied by plans drawn to scale, showing the actual dimensions and shape of the lot to be built upon; the exact sizes and locations on the lot of buildings already existing, if any, and the location and dimensions of the proposed building or alteration. The application shall include such other

information as lawfully may be required by the Code Enforcement Officer to determine conformance with and provide for the enforcement of this Ordinance.

6. Certificate of Occupancy: It shall be unlawful to use or occupy or permit the use or occupancy of any building or premises, or both or part thereof hereafter created, erected, changed, converted, or wholly or partly altered or enlarged in its use or structure until a Certificate of Occupancy shall have been issued therefor by the Code Enforcement Officer and endorsed to the effect that the proposed use of the building or land conforms with the requirements of this Ordinance.

The Certificate of Occupancy shall be issued in conformity with the provisions of this Ordinance upon completion of the work. A temporary Certificate of Occupancy may be issued by the Code Enforcement Officer for a period of six months during construction or alterations for partial occupancy of a building pending its completion, provided that such temporary Certificate may require such conditions and safeguards as will protect the health, welfare and safety of the occupants and the public.

The Code Enforcement Officer shall maintain a public record of all Certificates of Occupancy.

Failure to obtain a Certificate of Occupancy shall be a violation of this Ordinance.

Section 7:

AMENDMENTS

7.1 Each zone change proposal may be initiated by application in writing by any individual through the Planning Board or such change may be requested by the Planning Board on its own initiative.

Any private petitioner for a zoning amendment shall pay a fee of $25.00 dollars to the Town of Standish to cover the cost of giving public notice and conducting the hearing on such application.

7.2 Each proposal to change the zoning map shall be made in writing and shall explicitly state the nature, extent and location of the map change proposed and shall be accompanied by:

a. Three readable prints of a diagram to scale showing and stating clearly the dimensions in feet of the land area proposed to be changed, and

b. A sketch or other explicit identification of the location of such land in relation to the rest of the town.

7.3 Amendment of the Zoning Ordinance shall conform to the procedural requirements of the Statutes of the State of Maine.

Section 8:

BOARD OF APPEALS

8.1 Appointment and Composition: There shall be a Board of Appeals of 5 members, all of whom shall be residents of the Town of Standish. The members of the Board shall be appointed by the Selectmen of the Town of Standish. Terms of members shall be for 3 years except that initial appointments shall be such that the terms of office of no more than two members shall expire in any single year. The members of the Board shall annually elect a secretary and chairman who shall provide for the keeping of the minutes of the proceedings of the Board of Appeals, which shall show the vote of each member upon each question. All minutes of the Board shall be public record. A quorum shall consist of 3 members.

8.2 Powers and Duties: Appeals shall lie from the decision of the Code Enforcement Officer to the Board of Appeals and from the Board of Appeals to the Superior Court according to the provisions of Maine Revised Statutes. The Board of Appeals shall have the following powers and duties:

a. Administrative Appeals—To hear and decide where it is alleged there is an error in any order, requirement, decision, or determination made by the Code Enforcement Officer in the enforcement of this Ordinance. The action of the Code Enforcement Officer may be modified or reversed by the Board of Appeals, by concurring vote of at least 3 members of the Board.

b. Special Exceptions—To hear and decide only those special exceptions which are authorized by this Ordinance and which are specifically listed in the various zoning districts as special exceptions. To decide such questions as are involved in determining whether such special exceptions should be granted; and by majority vote to grant such special exceptions with such conditions and safeguards as are appropriate under this Ordinance, or to deny such special exceptions when not in harmony with the purposes and intent of this Ordinance.

   The petitioner shall submit to the Board statements in writing, which may be accompanied by diagrams and/or photographs which shall become part of the record of such petition, demonstrating the following:

   1. That the exception sought will not create or aggravate a traffic hazard or a fire hazard or in any way endanger the public health, safety or convenience.
   2. That the exception sought will not alter the essential characteristics of the neighborhood nor adversely affect property adjoining or nearby the property under petition.

c. Variance Appeals—When by reason of extraordinary physical conditions peculiar to land or building under appeal but not to other land or buildings adjoining or nearby within the same zoning district, unusual difficulty or special hardship would be caused by literal application and rigorous enforcement of the terms of the Standish Zoning Ordinance and provided such

variance would not depart from the intents and purposes of this ordinance, the Board of Appeals may determine and vary to moderate extents the yard depth, lot width, and lot area required, also the percentage of lot that may be covered by buildings. Under the conditions above stated, the Board may also permit modest expansion of any lawfully non-conforming building or use of land, but only on land occupied by such use at the time the use became lawfully non-conforming.

Each petitioner for a variance shall submit to the Board statements in writing, which may be accompanied by diagrams and/or photographs which shall become part of the record of such petition, demonstrating the following:

1. The nature of the hardship to the property under appeal; and the physical circumstances that allegedly would occasion such unusual difficulty or special hardship.

2. That such physical circumstances are peculiar to the property under appeal, and are not substantially duplicated on other property adjoining or nearby in the same neighborhood or the same zoning district.

3. That the relief sought would not adversely affect property adjoining or nearby in the same neighborhood or the same zoning district and would not endanger the public health, safety or convenience and would not impair the integrity of the Standish Zoning Ordinance.

d. The Board of Appeals shall schedule meetings once a month. The Board shall not be required to hold a meeting if no appeals are pending at the schedule date.

8.3 Any question of whether a particular issue involves a conflict of interest sufficient to disqualify a member from voting thereon shall be decided by a majority vote of the members, except the member who is being challenged.

8.4 Conditions: In hearing appeals under this Section the Board of Appeals shall take into consideration the following:

* Location, character and natural features
* Fencing and screening
* Landscaping, topography, and natural drainage
* Vehicular access, circulation and parking
* Pedestrian circulation
* Signs and lighting
* All factors which affect health, welfare and safety

In granting appeals under this Section, the Board of Appeals may impose such conditions as it deems necessary in furtherance of the intent and purpose of this Ordinance. Before granting any special exceptions or miscellaneous appeals, the Board of Appeals shall refer the appeal application to the Town Planning Board for a report. The Town Planning Board report shall be considered informational in character and may take into consideration the effect of the appeal proposal upon the character of the neighborhood or any other pertinent data in respect of the Comprehensive Plan for the Town of Standish.

The Planning Board report shall be submitted to the Board of Appeals for its consideration no later than the officially scheduled time of the public hearing on the appeal.

8.5 Appeal Procedure:

a. In all cases a person aggrieved by a decision of the Code Enforcement Officer shall commence his appeal in accordance with the Maine Revised Statutes. The appeal shall be filed with the Town Clerk on forms to be approved by the Board, and the aggrieved person shall specifically set forth on said form the grounds for said appeal.

b. Before taking action on any appeal, the Board of Appeals shall hold a public hearing. In appeals involving special exceptions, the Board of Appeals shall notify by mail the owners of all property with 500 feet of the

property involved of the nature of the appeal and of the time and place of the public hearing thereon.

c. In the case of administrative or variance appeals or interpretation, the Board of Appeals shall notify by mail only the owners of property abutting the property for which an appeal is taken of the nature of the appeal and of the time and place of the public hearing thereon.

d. Fee to cover the administrative costs of appeals shall be set by the Municipal Officers annually.

e. For the purposes of the Section, the Owners of property shall be considered to be the parties listed by the Assessor of Taxes for the Town of Standish as those against whom taxes are assessed. Failure of any property owner to receive a notice of public hearing shall not necessitate Appeals.
another hearing or invalidate any action by the Board of

f. Following the filing of an appeal, the Board of Appeals for the Town of Standish shall notify forthwith the Code Enforcement Officer and the Planning Board and the appeal shall be in order for hearing at the next meeting of the Board of Appeals following by at least 10 days the mailing of notices.

g. At any hearing a party may appear by agent or attorney. Hearings will not be continued to other times except for good cause.

h. The Code Enforcement Officer or his designated assistant shall attend all hearings and may present to the Board of Appeals all plans, photographs, or other material he deems appropriate for an understanding of the appeal.

i. The appellant's case shall be heard first. To maintain orderly procedure, each side shall proceed without interruption. Questions may be asked through the Chair. All persons at the hearings shall abide by the order of the Chairman.

j. A right of appeal under the provisions of this Ordinance secured by vote of the Board of Appeals shall expire if the work or change involved is not commenced within six months of the date of which the appeal is granted, and if the work or change is not substantially completed within one year of the date on which such appeal is granted.

k. If the Board of Appeals shall deny an appeal, a second appeal of a similar nature shall not be brought before the Board within one year from the date of the denial by the Board of the first appeal, unless in the opinion of a majority of the Board, substantial new evidence shall be brought forward, or unless the Board finds, in its sole and exclusive judgment, that an error or mistake of law or misunderstanding of facts shall have been made.

Section 9:

CONFLICT WITH OTHER ORDINANCES

In any case where a provision of this ordinance is found to be in conflict with a provision of any other ordinance or the code of the town existing on the effective date of this ordinance, the provision which establishes the higher standard for the promotion of health and safety shall prevail.

Section 10:

SAVING CLAUSE

The invalidity of any provision of this Ordinance shall not affect the validity of any other provision.

Section 11:

WHEN EFFECTIVE

The Ordinance shall take effect upon its adoption.

BULK RATE
U. S. Postage
PAID
Sebago Lake, Me.
04075
Permit No. 4

Mr. & Mrs. George A. Pollock
Standish
Maine
04084

3 1833 01214 6913

ANNUAL REPORT

of the

MUNICIPAL OFFICERS

of the

TOWN OF

STANDISH

MAINE

For The Fiscal Year Ending December 31, 1976

SEAVEY PRINTERS, INC., PORTLAND, MAINE

Allen County Public Library
900 Webster Street
PO Box 2270
Fort Wayne, IN 46801-2270

ANNUAL REPORT

of the

MUNICIPAL OFFICERS

of the

TOWN OF

STANDISH

MAINE

For The Fiscal Year Ending December 31, 1976

SEAVEY PRINTERS, INC., PORTLAND, MAINE

TOWN OFFICERS FOR 1976-1977

Clerk

ELMER H. ALLEY

Selectmen, Assessors and Overseers of the Poor

HAROLD E. DOLLOFF
F. PEVERLY PENDEXTER
DAVID F. DREW, JR.

Collector and Treasurer

ELMER H. ALLEY

Directors of School Administrative District No. 6

EUGENE IRISH
MARION GOWEN
HERBERT WOODBREY
WILLARD MOULTON

Superintendent of School District No. 6

ARTHUR F. DOE

Health Officer

BEVERLY ALLEN, R.N.

Constable—Dog Officer

KENNETH BROOKS

Road Commissioner

RALPH L. RICHARDSON

Sealer of Weights and Measures

PAUL M. RONEY

Code Enforcement Officer

PAUL M. RONEY

Fire Chief

T. RUSSELL SMITH

Assistant Fire Chief

FRANKLIN PROUT

Deputy Chiefs

JACK REARDON

ELWOOD BEAROR

WILLIAM WARD, SR.

Civil Defense Director

DONALD WALTZ

Registrar of Voters

EVA B. BROWN

Tree Warden

ERNEST WILKINS

Surveyors of Wood and Bark

ANSEL C. PERKINS
CLARENCE E. BROWN
PERCY F. MILLER
ERNEST C. IRISH

Planning Board

ERNEST HULIT, III	Term expires 1978
ROLAND HURTUBISE, JR.	Term expires 1979
ROBERT HARMON	Term expires 1981
C. ROBERT GRANT, Chairman	Term expires 1977
W. GORDON LIBBY	Term expires 1977
WALTER RANGER	Term expires 1980
PETER LIBBY	Term expires 1980

Ballot Clerks

LUCY FEENEY
FAYE RANDALL
ARLENE THOMAS
EVA BROWN
BETTY WARD
JEAN PLUMMER
JANE ANDERSON
EVELYN HOLT
BETTY ANN IRISH
JESSIE MUCCI
DAISY THOMAS
HELEN SAWYER
MARGUERITE PROUT
BEATRICE COUSINS

Budget Committee

SHERMAN BOULTER	Term expires 1977
MARK BAILEY	Term expires 1977
CLAYTON C. HARMON	Term expires 1977
RICHARD C. HIGGINS	Term expires 1978
AUBREY E. KENNEY	Term expires 1978
MICHAEL PLYMPTON	Term expires 1978
HOWARD E. MOSLEY, JR.	Term expires 1978
RICHARD TOMPSON	Term expires 1977
MARGARET ROWE	Term expires 1979
ERNEST WILKINS	Term expires 1979
JUDITH JAMISON	Term expires 1979
KENNETH SWAN	Term expires 1979

Clerks

MARGUERITE PROUT BETTY ANN IRISH

Appeals Board

HAROLD WARREN, Chairman	Term expires 1977
CARROLL STRICKLAND	Term expires 1977
NEAL MOSLEY	Term expires 1979
ALBERT TOMPSON	Term expires 1977
WILLIAM WARD, SR.	Term expires 1978

Conservation Commission

WESLEY DOLLOFF RICHARD SPENCER
RAYMOND CURTIS HAROLD WARE
PHILIP BURNELL

Recreation Commission

REGINALD GRAFFAM, Chairman
PAULINE MOULTON NORMA RICHARDSON
RICHARD WYMAN DONAL DREW
CLAUDE WEBBER ARTHUR RILEY, JR.

REPORT OF SELECTMEN, ASSESSORS AND OVERSEERS OF THE POOR

To the inhabitants of Standish:

We hereby submit for your consideration the annual report of the Municipal Officers of the Town of Standish for the year ending December 31, 1976.

Valuation of the Town

Real Estate Residents	$34,165,725.00	
Real Estate Non-residents	31,146,465.00	
		$65,312,190.00
Personal Estates Residents	$43,685.00	
Personal Estates, Non-Residents	115,185.00	
Total Personal Estates		$158,870.00
Grand Total		$65,471,060.00

Inventory of Personal Estates

Stock in Trade	$188,815.00
Machinery and Equipment	129,445.00
Wood, Lumber and Logs	1,500.00
Business Fixtures and Furniture	29,425.00

Industrial Properties

Railroads	$ 12,520.00
Water Companies	5,655,340.00
Light and Power Company	3,156,735.00
Pulp and Paper Mills	2,501,835.00
Woodworking Mills	17,210.00
Outfitting	223,425.00
Electronics	1,151,185.00
Grain Companies	60,600.00

Values of Properties Not Assessed

Town Properties not used for Municipal Purposes	$513,210.00
Properties of Veterans and Veterans' Widows	224,000.00

Appropriations

Collector of Taxes	$ 10,000.00
Town Officers' Salaries	13,000.00
Treasurer's Salary	1,000.00
Fire Chief's Salary	1,000.00
Assistant Fire Chief's Salary	500.00
Civil Defense Salary	300.00
Constable's Salary	200.00
Office Clerks' Salaries	10,000.00
Contingent	10,000.00
Fire Department Expense	25,000.00
Capital Investment Account	
Replacement of Rescue Unit	1,000.00
Replacement of obsolete fire engines	5,000.00
Fire Station Fund	3,000.00
Rescue Unit Engine No. 4	1,900.00
New Tank Truck	20,400.00
Repairs to Fire House No. 1 and Fire House No. 2	4,500.00
Civil Defense	300.00
Street Lights	8,700.00
Hydrant Rental	27,371.00
Steep Falls Fire Station Payment	9,000.00
Planning Board	750.00
Town Dump	9,000.00
Contingent for Code Enforcement	1,500.00
Snow Removal Contract	30,000.00
Snow Removal - Private Ways	10,000.00
Sanding Private Ways	7,000.00

Sanding Care of Winter Roads	28,000.00
Tarring Town Ways	25,000.00
General Repairs	8,000.00
Cutting Bushes	2,000.00
Milt-Brown Road - Moody Road	5,000.00
Route 25 and Blake Road	3,000.00
State Aid Construction	5,326.00
Poor Relief	12,000.00
Recreation Committee - Contingent	2,000.00
Winter Trails - Snowmobile Clubs	1,500.00
Baseball Account	2,750.00
Summer Recreation Program	4,990.00
Senior Citizens	500.00
Construction of Athletic Field (Set Aside)	5,000.00
Lighting of Tennis and Skating Facilities	3,000.00
Developing and Maintenance of Athletic Fields	1,000.00
Operating and Maintenance of Skating Facilities	1,500.00
Street Signs	1,500.00
Standish Health Council	400.00
Memorial Day	180.00
Paupers' Graves	200.00
Cutting Dead Trees and Trimming	1,500.00
Planting Shade Trees	500.00
Peoples Regional Opportunity Program	1,670.72
Steep Falls Library	5,000.00
Richville Library	1,000.00
Standish Historical Society	500.00
Holy Innocents Home	200.00
WCBB Channel 10	350.00
Frye's Island Corporation	14,000.00
Regional Transportation Program	750.00
Social Security Program	3,500.00
Town Insurance Account	4,500.00
Conservation Commission	150.00

Dog Control	1,000.00	
Western Maine Counseling Service	650.00	
Community Health Services	1,100.00	
Education	883,879.86	
County Tax	48,279.00	
Overlay Tax	13,978.62	
		$1,305,775.20

Rate of Taxation
17.40 per $1,000.00

State Revenue Sharing	$ 20,140.55	
Auto Excise Tax	79,928.33	
Surplus	25,000.00	
School	36,990.00	
Personal Tax of 190,315 at .02375	4,519.98	
Tax on $65,471,060.00 at $17.40	1,139,196.34	
		$1,305,775.20

PROBLEMS HAVEN'T CHANGED IN 78 YEARS

Taxes

* *This is a matter that interests every Inhabitant in Town and one that not enough consideration is given at our Annual March Meeting. That a tax is e burden, whether direct or indirect is generally admitted, and we wish to call your attention to the direct tax and the amount of money to be raised at our bmarch Meeting. We have no control, as you know, over our State and County Tax, they coming through their regular channels, but as regards town expenses, that matter is in the hands of the voters of this town.*

We have heard much complaint about the unequal taxation existing in town, and doubt not but what some of the complaints are just and for that reason have inserted an article in the warrant to see if the town will have a revaluation made of all property in town. We mean by this a thorough revaluation.

We have endeavored to do our duty to every one, and have we erred it is lack of judgment and not the intentions of heart, "To err is human, to forgive divine." By one who should "learn to subdue his passion and keep himself within due bounds" we were grossly abused; but to all of our other callers, we can truly say, your presence did us good.

* The above report is a reprint of excerpts from the Assessors' report printed in the 1899 Town Report. The report was made by Lewis W. Moulton, Edward W. Dolloff (grandfather of Harold E. Dolloff), and John C. Richardson, who were then the Selectmen and Assessors of the town. Inasmuch as our sentiments are much in agreement with above report, the article this year for a professional revaluation was however inserted in the warrant upon request.

HAROLD E. DOLLOFF
F. PEVERLY PENDEXTER
DAVID F. DREW, JR.
Selectmen

SALARIES OF TOWN OFFICERS

Cr.

Appropriation		$36,000.00

Dr.

David F. Drew, Jr.	$3,416.00	
Harold E. Dolloff	2,255.00	
F. Peverly Pendexter	2,723.00	
Elmer H. Alley	11,003.30	
Eva B. Brown	616.79	
T. Russell Smith	666.67	
Franklin H. Prout	666.66	
Donald E. Waltz	300.00	
Ernest Wilkins	50.00	
Kenneth Brooks	200.00	
Betty Ann Irish	3242.40	
Marguerite Prout	5976.40	
Unexpended	4883.78	
		$36,000.00

CONTINGENT

Cr.

Appropriation	$10,000.00	
Elmer H. Alley, Collector, Tabs	2,025.00	
Sebago Lake Post Office, overpayment	4.68	
Paula K. Haddow, use of copier	62.40	
Fred & Ruth Adams, voting list	25.00	
Elmer H. Alley, toll calls on Clerk phone	30.69	
Treas. of State of Maine, court fees	245.00	
Dorothy Ewing, voting list	25.00	
Beverly Allen	25.00	
Monks for Senate Committee	25.00	
Campus Pubs Inc.	59.40	
Elmer H. Alley, Clerk, sale of maps	13.00	
Elmer H. Alley, use of copier	56.70	
Overdraft	3,138.24	
		$15,735.11

Dr.

Dodge Oil Co., Inc., fuel	$1,160.65
Central Maine Power Co., lights	634.41
Standish Telephone Co., telephones	701.28
Cumberland County Registry of Deeds, transfers	900.50
Portland Water District, water	95.02
Portland Press Herald, legal ads	215.05
Ralph L. Marean, janitor	1,540.80
Payroll, Ballot clerks	840.35
Douglas Electric, fix lights at Town Hall	40.70
Standish Supermarket, misc.	64.43
Raymond C. Fellows, building voting booth	64.00
Lopez and Church, calculator	202.50
Seavey Printing Inc., ballots & voting list	1,440.17
Lewis Bowlby, moderator town meeting	100.00
Eva B. Brown, postage	3.96
Elmer H. Alley, clerk Town meeting	25.00
Alfred A. Morrell, septic tank pumped	40.00
Whitman & Howard Inc., updating maps	823.88
Teledyne Gurley, seals for Sealer of Weights	29.76
Steep Falls Fireman's Auxiliary, budget supper	45.00
Berry, Fortin and Fowles, audit	850.00
Seavey Printing Inc., town reports	2,432.16
Edwin Brackett, mowing village green	47.10
Bernstein, Shur, Sawyer & Nelson, legal fees	100.00
Lopez and Church, rental of typewriter	20.00
Wingate Stevens, survey Town lot	581.00
Standish Hardware, Inc., misc.	36.39
Ernest Wilkins, fertilizer for shade trees	15.96

William M. Ward, plowing car dump	96.00	
Hawkes Lumber Co., lumber voting booths	157.01	
U.S. Post Office Standish, stamps, stamped envelopes, box rental	707.83	
U.S. Post Office, Sebago Lake, town reports	231.00	
Canal National Bank, printing checks	29.55	
Marks Printing House	97.48	
Lopez and Church, adding tape & ribbons	25.50	
Marguerite Prout, postage, supplies	5.39	
Elmer H. Alley, postage	57.78	
Branham Publishing Co.	14.90	
Jiffy Press, tax bills	40.00	
Evelyn Holt, payroll	33.00	
A. E. Martell Co., Treas. receipt book	146.96	
Paul M. Roney, postage	1.77	
Tower Publishing Co., Maine Register	40.00	
Press Herald Express	128.10	
Robert Webber, rubbish removal	29.00	
Portland Water District, lease of wharf	1.00	
Locke Office Products, supplies copier	238.88	
Hutchins Bros.	40.03	
Standish Pharmacy	4.72	
A. E. Martell Co., tax material, valuation book	446.33	
Marks Printing House	49.03	
Loring Short & Harmon	63.78	
		$15,735.11

PLANNING BOARD

Cr.

Appropriation	$ 750.00

Dr.

Building Officials & Code Administration, Inc., code books	$ 75.00	

Portland Press Herald, legal ads	47.85	
Romance Hackett, Secretary	134.60	
Joey Hulit, stamps	1.57	
Bernstein, Shur, Sawyer & Nelson, legal fees	175.00	
Days Jewelry Store, plaque	19.40	
Unexpended	296.58	
		$ 750.00

FIRE DEPARTMENT EXPENSE

Cr.

Appropriation	$25,000.00	
T. Russell Smith	215.00	
Harold H. Willard	100.00	
Treasurer of State of Maine	52.38	
		$25,367.38

Dr.

Payroll Engine No. 1

Russell Smith	$ 27.00
Franklin Prout	47.50
Bruce Smith	15.00
Stephen Jones	2.50
Herbert Libby	4.75
Ronald Richards	4.75
Mike Sanborn	7.25
Timothy Watters	55.25
Stuart Richards	4.75
Robert Raymond	60.00
Bruce Howard	45.50
Hale Wedge	45.75
Edward Watson	71.75
Richard Watson	21.50
David McNutt	12.00

Peter Jensen, Sr.	52.00	
Reginald Heath	48.00	
Tom Reardon	43.00	
Jack Reardon	105.50	
Thomas Nolan	50.75	
William Watters	53.00	
Charles Tierney	43.50	
Richard Wheeland	38.25	
Peter Jensen, Jr.	14.25	
Nick Pappas	26.00	
Joe Murphy	20.75	
James Field	12.00	
Ronnie Vezina	2.25	
Ted McCorrison	5.00	
James Burdwood	7.50	
Kathy Burdwood	2.25	
John Jackson	2.25	
Elizabeth Hethcoat	2.25	
Margaret Vezina	2.25	
Norman Adams, Jr.	2.25	
Hugh Curry	16.25	
Joe McNulty	16.25	
Jon Loring	4.75	
Mike Mucci	29.00	
Elwood Bearor	4.75	
Arnold Brown	4.75	
Harry Plummer	4.75	
Charles Jordan	2.50	
John Jordan	5.00	
Arthur Riley, Jr.	14.50	
Harold Ware	7.50	
Vaughn Bryant	2.50	
Betty Field	4.75	
Jacqueline White	4.75	
Dwaine Richards	2.25	
		$ 1,082.50

Expenses and Supplies Engine No. 1

International Harvester Co.	$ .63	
Jack Reardon	15.00	
American La France	66.74	
Hugh Curry	49.50	
Sebago Lake Store & Lunch	2.84	
Standish Mobil	42.75	
Compton's Store	5.15	
Sebago Lake Garage	30.00	
New England Pipe and Supply	4.50	
Freeman Cleaves, Jr., repair whistle	93.00	
James Mucci Co.	150.00	
Standish Supermarket	6.50	
Neal R. Marean, plowing station	168.00	
Edwin Brackett, shoveling hydrants	67.85	
Sebago Lake Exxon, gas	241.47	
Dodge Oil Co., Inc.	815.31	
Standish Telephone Co.	194.50	
Portland Water District	50.57	
Blanchard Associates, Inc.	230.05	
Central Maine Power Co.	381.61	
Eastern Fire Equipment Co.	20.80	
Standish Hardware, Inc.	19.17	
Higgins Garage, gas	9.71	
Al's Auto Supply Co.	20.87	
		$2,686.52

Payroll Engine No. 2

Russell Smith	$ 80.50
Franklin Prout	177.00
Elwood Bearor	120.25
Harry Plummer	99.25
David Brofee	115.00
Gary Nelson	88.25
Ralph Lewis	35.75
Roland Junkins	48.75

Clayton Collins	30.50	
Richard Robbins	95.25	
Arnold Brown	48.50	
Steve Hobson	26.25	
Hugh Curry	175.00	
Dana Bearor	57.50	
Alan Desjardin	7.25	
Walter Leland	26.75	
Raymond Thompson, Jr.	7.50	
Richard Knudsen	80.25	
Michael Ames	38.75	
Jack Reardon	2.50	
David Grysk	36.50	
Betty Field	9.50	
Bruce Smith	2.50	
Robert Raymond	2.50	
Bevalie Marean	12.00	
John Heggeman	36.50	
David Robbins	85.75	
Lewis Mayberry	11.50	
Edward Watson	7.00	
Kevin Warren	2.50	
Wayne Jones	2.50	
Bruce Heggeman	2.50	
Larry Brown	7.50	
William Hahn	12.50	
Steve Winchenbach	7.25	
Perry Brown	2.50	
Robert McKenna	23.00	
Herbert Hobson	4.75	
Timothy Watters	2.50	
Donald Roy	7.00	
David Payne	7.00	
		$1,646.00

Expenses and Supplies Engine No. 2

Sebago Lake Garage	$ 51.55
Wescott and Sons	8.20

Donald Waltz	15.00	
Portland Clutch, Inc.	98.61	
Billy's & John's Service Center	4.00	
Al's Auto Supply	62.43	
Snockel Fire Equip.	53.77	
Standish Fire Dept. Eng. No. 2	34.55	
Portland Water District	3.75	
Elwood Bearor	5.00	
Hugh Curry	7.50	
Charlie's Tire Sales	246.99	
Hawkes Lumber Co.	7.26	
Higgins Garage	224.65	
Neal Marean	158.50	
Edwin Brackett	67.85	
Dodge Oil Co., fuel	1,238.76	
Standish Telephone Co.	253.85	
Standish Mobil	233.22	
Sebago Lake Exxon	4.32	
Blanchard Associates, Inc.	262.69	
Standish Super Market	62.94	
Standish Hardware	4.91	
Eastern Fire Equipment Co.	25.00	
Cumberland Cty. Fire Film Lab.	19.75	
		$3,155.05

Payroll Engine No. 3

T. Russell Smith	$ 48.50
Franklin Prout	40.50
Harold Willard	72.25
William Ward, Sr.	81.00
Wayne Ward	40.75
Richard Wyman	14.50
Dennis Burnell	17.00
Gregory Emerson	21.75
Kenneth Chaplin	7.50
David Westberry	29.75
Neal Harmon	16.75
Robert McKenna	17.25

Norman Dyer, Sr.	24.25
Reginald Graffam	24.25
Guy Wescott	26.50
Peter Ward	12.25
William Ward, Jr.	56.75
Paul Arsenault	43.25
Robert Webber, Jr.	45.50
James Hulit	19.25
Donald Miner	7.25
Kevin Warren	40.75
Philip Burnell	24.25
Donald Churchill	21.50
Marcellus Ward	45.25
Joey Hulit	7.25
Mahlon Ward	12.25
Charles Ward	17.25
Larry Plympton	19.50
Michael Plympton	26.50
Michael Doiron	9.75
Daniel Dyer	24.00
Robert Pukreign	12.50
John Westberry	12.25
Carl Gain, Sr.	12.25
Carl Gain, Jr.	2.50
Violet Gain	2.50
Richard Davis	7.25
Peter Burnell	9.50
Jeffrey Burnell	2.50
Richard Mulkern	4.75
Norman Dyer, Jr.	4.75
Gordon Nelson	7.25
Richard Robertson	4.75
Walter Mitchell	4.75
Jeffrey Miner	4.75
Harold Warren	7.25
Dana Fecteau	2.50
Philip Scribner	2.50
Brian Fox	2.50
Steven Lailor	2.50

Michael Lailor	2.50	
Hugh Curry	4.75	
		$1,041.25

Expenses and Supplies Engine No. 3

Windham Electric	$ 92.00	
Standish Sanitary Service	10.00	
Sebago Lake Exxon	9.52	
Michael Plympton	93.35	
Pond and Gendreau, Inc.	10.40	
Lindy's Auto Parts	137.27	
A & L Enterprise	10.68	
Noyes Tire Co.	80.15	
Standish Super Market	34.14	
Commercial Electric Service	167.90	
Steep Falls Market	17.35	
Paige Brook Co., gas	39.50	
Sebago Lake Garage	60.59	
Standish Hardware, Inc.	18.54	
Stan's Sport Shop	200.00	
United Auto Parts Division	11.75	
Phinney Lumber Co., lumber for shelves	84.15	
Saco River and Feed Co.	34.37	
William Ward	560.00	
Blanchard Associates, Inc.	266.37	
Standish Telephone Co.	199.14	
Portland Water Co.	98.22	
Billy's & John's Service Center	184.92	
L. P. M. Cleaning	247.61	
Central Maine Power Co.	555.36	
Dodge Oil Co., Inc.	1,244.67	
Harold H. Willard, janitor	603.66	
Eastern Fire Equipment Co.	11.00	
		$4,570.95

Miscellaneous

Standish Telephone Co., alarm	$ 712.72
Jack Reardon	45.00
Donald Waltz	45.00
Bruce Howard	15.00
Hugh Curry	20.00
Steep Falls Fireman's Aux., annual supper	192.50
Cumberland County Fireman's Ass'n., dues	10.00
Anderson-Watkins, truck ins.	1,513.00
Cumberland Cty. Fire Chiefs Ass'n.	10.00
Russell Smith, refreshments for meeting	37.21
Anderson-Watkins' Ass'n. bicycle rodeo	30.00
Billy and John, Frye Island truck	59.90
Harold Willard, paper goods	10.35
Marcellus Ward, packing hose	8.05
Kevin Warren, packing hose	3.45
Standish Supermarket	246.72
Norton, Hall & Shearman	219.38
Town of Windham, Middle Jam Rd. fire	20.00
Town of Windham, auto fire & Ell Wier dam	67.50
Russell Smith, portable radio	500.00
Eastern Fire Equipment	6.00
C. Insulation Inc., insulating Eng. No. 1 and Eng. No. 2	643.50
Press Herald-Evening Express, bids	39.60
Jiffy Press	20.75
Phinney Lumber Co.	46.80
Cumberland County Fire Film Lab.	10.00
Richard Peasley Communication	1,316.85
Blanchard Associates, Inc.	3,160.37
Nelson Canvas Products, canvas for new truck	87.50

Swan's Express, shipping charge	12.43	
Billy's & John's Service Center, Frye Is. truck	76.78	
Edwin Brackett, shoveling hydrants	38.75	
Christopher LaPointe, manning fire phones	21.00	
		$ 9,757.77
		23,940.04
Unexpended		1,427.34
		$25,367.38

RESCUE UNIT ENGINE NO. 4

Cr.

Appropriation	$1,900.00	
Overdraft	169.80	
		$2,069.80

Dr.

Noyes Tire Co.	$ 223.01
The Henry Kimball Co., lens & latch	22.45
Standish Hardware, Inc.	28.68
Geo. C. Frye Co., supplies	20.52
Maine Surgical Supply Co., supplies	205.72
Benoits Medical Supply Co.	60.25
Maine Department of Human Services	7.00
The Automotive Barn	33.15
Dorler Communications Co.	37.20
Westbrook Hardware Co.	11.76
Sebago Lake Garage	12.20
Hillman Auto Electric, Inc.	51.45
Higgins Garage, gas & oil	24.90
Sebago Lake Exxon, gas & oil	662.74
Miller Meteor Sales, Inc., restraints & strap bag	13.05

Respiratory Therapy, Inc.	107.10	
Art's Mobil Station, gas & oil	114.70	
Bruce Fleury, EMT course	75.00	
James Montgomery, EMT course	75.00	
Jacqueline White, EMT course	75.00	
Donna Watters, refresher course	15.00	
Elizabeth Field, refresher course	15.00	
Eleanor Fleury, refresher course	15.00	
Vaughn Bryant, trip to Augusta	13.92	
Vaughn Bryant, EMT course	75.00	
Bevalie Marean, EMT course	75.00	
		$2,069.80

CIVIL DEFENSE

Cr.

Appropriation		$ 300.00

Dr.

Standish Telephone Co.	$ 169.61	
Art's Mobil	38.43	
Unexpended	91.96	
		$ 300.00

STREET LIGHTS

Cr.

Appropriation	$8,700.00	
Overdraft	529.21	
		$9,229.21

Dr.

Central Maine Power Co.	$9,181.92	
Richard Letourneau, repair blinker	47.29	
		$9,229.21

HYDRANT RENTAL

Cr.

Appropriation		$27,371.00

Dr.

Portland Water District	$20,672.28	
Unexpended	6,698.72	
		$27,371.00

NEW LADDER, PUMPER FIRE TRUCK

Cr.

Casco Bank and Trust Co.	$40,000.00	
Gorham Savings Bank	25,000.00	
		$65,000.00

Dr.

American La France	$65,000.00

REPAIRS TO ENGINE NO. 1 AND ENGINE NO. 2

Cr.

Appropriation	$ 4,500.00

Dr.

George Long, painting	$150.00	
Stuart Richards, painting	265.50	
Charlene Filley, painting	119.25	
Richy Poley, painting	25.50	
The Coating Lab, Inc., paint	139.68	
Standish Hardware, Inc., brushes	7.66	
Standish Supermarket, paint	35.91	
Michael Walker	3,550.00	
C. Insulation, Inc.	206.50	
		$4,500.00

NEW TANK TRUCK

Cr.

Appropriation	$20,400.00	
Gorham Savings Bank	9,975.00	
		$30,375.00

Dr.

Continental Fire Truck, Inc.	$16,725.00	
Sebago Lake Garage	13,650.00	
		$30,375.00

STEEP FALLS FIRE HOUSE PAYMENT

Cr.

Appropriation		$ 9,000.00

Dr.

Farmers Home Administration	$ 8,975.34	
Unexpended	24.66	
		$ 9,000.00

TOWN DUMP

Cr.

Appropriation	$ 9,000.00	
Overdraft	340.35	
		$ 9,340.35

Dr.

Roland Hanscom, caretaker	$ 2,756.00	
Warren Shaw, caretaker	1,160.00	
Sebago Lake Exxon	589.35	
Neal R. Marean, dozing	4,460.00	
Maurice Rogers, dozing	375.00	
		$ 9,340.35

CODE ENFORCEMENT OFFICER

Cr.

Paul M. Roney, permits	$ 8,163.75	
Town of Gorham, Maine	185.60	
Overdraft	6,738.82	
		$15,088.17

Dr.

Paul M. Roney, salary	$10,999.26	
Paul M. Roney, mileage	1,889.92	
Div. of Health Engineering, plumbing fees	1,019.75	
Press Herald-Evening Express, legal ads	69.30	
Seavey Printing, Inc.	82.75	
Loring, Short & Harmon	6.43	
Maurice Rogers, dozing Sludge dump	900.00	
Frank Morris, rebate on permit	67.76	
U.S. Post Office, Standish, stamps	3.00	
Clifford L. English	50.00	
		$15,088.17

SNOW REMOVAL CONTRACT

Cr.

Appropriation	$30,000.00	
Overdraft	200.00	
		$30,200.00

Dr.

Everett Richardson	$25,000.00	
Richard Richardson	5,200.00	
		$30,200.00

SNOW REMOVAL — PRIVATE WAYS

Cr.

Appropriation		$10,000.00

Dr.

Neil Jackson	$ 1,500.00	
Howard Raymond	120.00	
Curtis Wright	220.00	
Donald Mitchell	315.00	
Larry Walker	4,739.00	
Maurice Rogers	3,040.00	
Unexpended	66.00	
		$10,000.00

SANDING PRIVATE WAYS

Cr.

Appropriation	$ 7,000.00	
Overdraft	114.99	
		$ 7,114.99

Dr.

R. C. Hazelton Co., Inc., sander	$ 2,736.00	
Granite State Minerals, Inc., salt	1,115.86	
W. A. Messer Co.	287.13	
Ralph Richardson	310.00	
William Watters	232.75	
Donald Boulter	231.00	
Larry Walker	154.00	
Raymond Reitze	222.25	
Jeffrey Richardson	21.00	
Larry Walker, 6 yd. truck	279.50	
Raymond Reitze, 6 yd. truck	412.75	
Donald Boulter, 6 yd. truck	428.50	
Ralph Richardson, 6 yd. truck	354.25	
Ralph Richardson, loader	330.00	
		$ 7,114.99

SANDING CARE OF WINTER ROADS

Cr.

Appropriation	$28,000.00	
Frances & Hiram Perry	90.00	
Treasurer of State of Maine	6,383.00	
U.S. Post Office, postal service	120.00	
Overdraft	1,926.73	
		$36,519.73

Dr.

R. L. Richardson, foreman	$ 2,480.00	
William Watters, driver	1,845.50	
Donald Boulter, driver	2,084.25	
Leon Walker, driver	135.00	
Brian Halle, driver	12.00	
Frank Thomas, driver	9.00	
Peter Libby, driver	84.00	
George Libby, laborer	556.50	
Larry Walker, driver	893.00	
Jeffrey Richardson, driver	60.00	
Robert Webber, driver	491.25	
Donald Boulter, operator	80.00	
Raymond Reitze, driver	465.50	
Donald Boulter, 6 yd. truck	1,880.00	
E. A. Richardson, 6 yd. truck	1,237.00	
Larry Walker, 6 yd. truck	1,745.00	
R. L. Richardson, loader	3,441.00	
E. A. Richardson, truck	664.75	
Robert Webber, truck	717.75	
Larry Walker, loader	1,386.00	
Donald Boulter, dozer	1,708.00	
Donald Boulter, chain saw	96.00	
R. L. Richardson, truck	640.25	
Raymond Reitze, truck	838.50	
		$23,550.25

Miscellaneous

John Edgecomb, gravel	$ 2,031.25	
Morton Salt Co., salt	5,280.21	
W. H. Shurtleff, salt	396.79	
Granite State Minerals, salt	2,307.38	
Wescott and Sons, Inc.	3.88	
Hews Body Co., repair sander	319.99	
Standish Hardware, Inc.	49.66	
Hawkes Lumber Co.	1.50	
Barry and Manchester, 100 lb. gas	47.36	
Pinkham and Elwell, screen for sand	644.00	
Arnold Machinery Co., plate & rotor	37.35	
Phinney Lumber Co.	74.52	
Hall Implement Co.	27.35	
F. E. Wood & Sons, planks	18.00	
Neil Jackson, steel & labor	58.75	
Maurice Rogers, dozing gravel pit road	480.00	
W. A. Messer Co., repair pump & drive shaft	261.31	
Town of Raymond, used sander	200.00	
W. A. Messer Co., repair sander	551.35	
Al's Auto Supply	67.06	
United Auto Parts	61.77	
Sebago Lake Exxon, oil	50.00	
		$12,969.48
		$36,519.73

TARRING TOWN WAYS

Cr.

Appropriation	$25,000.00
Canal National Bank, Federal Revenue Sharing	25,000.00
Treasurer of State of Maine	2,928.00
Phinney Lumber Co., sale of logs	168.75
Roland Hurtubise, Jr.	200.00

Ralph L. Richardson	525.00	
Overdraft	1,407.20	
		$55,228.95

Dr.

R. L. Richardson, foreman	$ 1,630.00	
Raymond Reitze, driver	91.00	
William Watters, driver	1,582.00	
George Libby, laborer	627.00	
Donald Boulter, operator	244.00	
Peter Libby, driver	591.50	
Donald Boulter, driver	694.00	
Robert Webber, driver	255.50	
Larry Walker, driver	311.50	
Franklin Prout, operator	32.50	
E. A Richardson, truck	572.00	
R. L. Richardson, dozer	1,280.00	
E. A. Richardson, loader	312.00	
Robert Webber, truck	474.50	
Larry Walker, loader	1,300.00	
Larry Walker, truck	578.50	
R. L. Richardson, truck	1,573.00	
Donald Boulter, dozer	708.00	
Donald Boulter, truck	624.00	
R. L. Richardson, chain saw	8.00	
Raymond Reitze, truck	156.00	
		$13,645.00

Miscellaneous

John Edgecomb, gravel	$ 149.25	
Walter H. Stevens & Sons, gravel	67.20	
Herbert Marean, gravel	12.25	
Iva Marean, gravel	47.00	
Blue Rock Industries, mix	2,151.74	
W. H. Shurtleff Co., calcium	276.80	
Bancroft & Martin, Inc., culverts	1,027.53	
Portland Auto Radiator Co.	407.70	
Commercial Sweeping, rental of sweeper	402.50	

Pinkham & Elwell	277.50	
Hall Implement, part for sweeper	42.48	
Warren Bros., Inc.	11,722.00	
Dayton Sand and Gravel Co., Inc. tarring	25,000.00	
		$41,583.95
		$55,228.95

GENERAL REPAIRS

Cr.

Appropriation	$ 8,000.00	
Ralph Richardson	10.25	
Richard Thompson, culvert	240.61	
Arsenian, Leona H., use of grader	80.00	
Ken Peterson, use of grader	80.00	
Charles Robie, use of grader	60.00	
		$ 8,470.86

Dr.

R. L. Richardson, foreman	$ 560.00	
William Watters, driver	521.50	
Donald Boulter, driver	398.50	
Peter Libby, driver	155.75	
George Libby, laborer	352.50	
Robert Webber, driver	143.50	
Donald Boulter, operator	166.00	
Robert Webber, truck	266.50	
E. A. Richardson, truck	773.50	
R. L. Richardson, loader	828.00	
Donald Boulter, dozer	790.00	
E. A. Richardson, backhoe	168.00	
Donald Boulter, truck	26.00	
		$ 5,149.75

Miscellaneous

John Edgecomb, gravel	$ 423.00	
Bancroft & Martin, Inc., culvert	796.35	
Dixon Bros., fuel for grader	158.31	
Higgins Garage, fuel for grader	16.80	
Al's Auto Supply	27.24	
Sebago Lake Exxon	2.25	
Standish Hardware, Inc., miscellaneous	$ 45.88	
Hall Implement Co.	43.19	
Loring, Short and Harmon	2.75	
Sebago Lake Garage	4.00	
Sebago Lake Exxon	2.79	
United Auto, Inc.	61.71	
Arnold Machinery Co.	163.06	
Al's Auto Supply	48.35	
		1,525.43
Unexpended		$ 1,795.68
		$ 8,470.86

CUTTING BUSHES

Cr.

Appropriation	$ 2,000.00	
Overdraft	215.25	
		$ 2,215.25

Dr.

R. L. Richardson, foreman	$ 280.00
Donald Boulter, driver	150.00
William Watters, driver	350.00
George Libby, laborer	252.00
Peter Libby, driver	28.00
George Long, laborer	48.00
Marvin Barker, laborer	215.25
Warren Shaw, laborer	96.00

Donald Boulter, chain saw	72.00	
R. L. Richardson, loader	639.50	
R. L. Richardson, mower	63.00	
John Edgecomb, gravel	1.50	
Libby Rental	20.00	
		$ 2,215.25

MILT BROWN ROAD — MOODY ROAD CULVERT

Cr.

Appropriation	$ 5,000.00	
Overdraft	251.95	
		$ 5,251.95

Dr.

Ralph L. Richardson, foreman	$ 315.00	
William Watters	234.50	
George Libby	147.00	
Donald Boulter	171.50	
Robert Webber	171.50	
Larry Walker	168.00	
Clifton Marean, loader	144.00	
R. L. Richardson, backhoe	204.00	
R. L. Richardson, truck	110.50	
Donald Boulter, dozer	490.00	
Robert Webber, truck	318.50	
Larry Walker, loader	800.00	
Larry Walker, truck	312.00	
E. A. Richardson, truck	474.50	
		$ 4,061.00

Miscellaneous

Maurice Rogers, dozing	$ 105.00	
Arthur Libby, gravel	361.50	
Bancroft & Martin, Inc., culvert	706.95	
John Edgecomb, gravel	17.50	
		$ 5,251.95

BLAKE ROAD

Cr.

Appropriation	$ 3,000.00	
Overdraft	35.85	
		$ 3,035.85

Dr.

Ralph Richardson	$ 240.00	
Donald Boulter	189.00	
Peter Libby	185.50	
William Watters	185.50	
Robert Webber	129.50	
Raymond Reitze	98.00	
Donald Boulter, truck	26.00	
Donald Boulter, chain saw	8.00	
R. L. Richardson, chain saw	8.00	
Raymond Reitze, truck	182.00	
Robert Webber, truck	240.50	
Donald Boulter, dozer	420.00	
R. L. Richardson, truck	260.00	
R. L. Richardson, loader	576.00	
Stanwood Nelson, gravel	140.00	
Walter H. Stevens & Sons, gravel	147.85	
		$ 3,035.85

POOR RELIEF

Cr.

Appropriation	$12,000.00	
Robert P. Mooney	10.00	
		$12,010.00

Dr.

Case No. 1	
Dodge Oil Co., Inc.	$ 244.46

Case No. 2		
Dodge Oil Co., Inc.		$ 78.97
Case No. 3		
Dodge Oil Co., Inc.		$ 102.78
Case No. 4		
Dodge Oil Co., Inc.	$ 321.55	
Standish Hardware, Inc.	20.91	
		$ 342.46
Case No. 5		
Dodge Oil Co., Inc.		$ 188.16
Case No. 6		
Dodge Oil Co., Inc.		$ 486.13
Case No. 7		
Compton's Store		$ 151.93
Case No. 8		
Ralph Sanborn	$ 50.00	
Compton's Store	184.00	
Central Maine Power Co.	24.32	
Standish Supermarket	29.90	
		$ 288.22
Case No. 9		
Central Maine Power Co.	$ 87.54	
Dixon Bros.	22.05	
		$ 109.59
Case No. 10		
Central Maine Power Co.	$ 315.61	
Zayre's	39.97	
Town of Gorham	41.50	
		$ 397.08
Case No. 11		
Standish Pharmacy	$ 234.00	
Compton's Store	10.67	
		$ 244.67

Case No. 12		
Central Maine Power Co.	$ 33.15	
Portland Water District	18.72	
		$ 51.87
Case No. 13		
Dodge Oil Co., Inc.	$ 180.09	
Dixon Bros.	38.30	
Central Maine Power Co.	22.35	
		$ 240.74
Case No. 14		
Dodge Oil Co., Inc.		$ 412.73
Case No. 15		
Standish Supermarket	$ 135.15	
Dodge Oil Co., Inc.	42.86	
Alice Bettany	100.00	
Compton's Store	30.30	
Irma Pomerleau	90.00	
		$ 398.31
Case No. 16		
Compton's Market		$ 10.19
Case No. 17		
Central Maine Power Co.	$ 140.67	
Standish Supermarket	130.63	
Standish Pharmacy	13.75	
		$ 285.05
Case No. 18		
Central Maine Power Co.		$ 68.27
Case No. 19		
Standish Supermarket		$ 30.00
Case No. 20		
Standish Supermarket		$ 40.00
Case No. 21		
Standish Supermarket		$ 40.20
Case No. 22		
Standish Supermarket		$ 40.00

Case No. 23		
Standish Supermarket	$ 74.98	
Dodge Oil Co., Inc.	54.40	
		$ 129.38
Case No. 24		
Dodge Oil Co., Inc.		$ 19.35
Case No. 25		
Central Maine Power Co.		$ 100.00
Case No. 26		
Central Maine Power Co.		$ 82.21
Case No. 27		
Dodge Oil Co., Inc.		$ 152.67
Case No. 28		
Compton's Store		$ 10.10
Case No. 29		
Compton's Store		$ 15.00
Case No. 30		
Standish Supermarket		$ 25.09
Case No. 31		
Standish Supermarket		$ 104.82
Case No. 32		
Central Maine Power Co.		$ 79.82
Case No. 33		
Compton's Market		$ 10.16
Case No. 34		
Compton's Market		$ 10.34
Case No. 35		
Federal Reserve Bank of Boston		$ 33.25
Case No. 36		
Standish Supermarket		$ 30.00
Case No. 37		
Standish Supermarket		$ 75.09
Case No. 38		
Town of Gorham		$ 36.00
Case No. 39		
Compton's Market		$ 35.27
Case No. 40		
Douglas K. Gauvreau, D.O.		$ 74.00

Case No. 41		
Dodge Oil Co., Inc.		$ 79.23
Case No. 42		
Town of Gorham	$ 71.00	
Standish Pharmacy	10.75	
Michael Pratico	100.00	
Custom Oil Co.	132.61	
Dodge Oil Co.	21.01	
Standish Supermarket	10.07	
Zayre's	59.51	
		$ 404.95
Case No. 43		
Standish Supermarket		$ 20.00
Case No. 44		
Standish Supermarket	$ 25.00	
Dixon Bros.	43.00	
Dodge Oil Co., Inc.	40.30	
		$ 108.30
Case No. 45		
Standish Supermarket		$ 15.17
Case No. 46		
Standish Supermarket		$ 30.05
Case No. 47		
Standish Supermarket		$ 14.99
Case No. 48		
Standish Supermarket	$ 24.46	
Lawrence Walker	150.00	
Dodge Oil Co., Inc.	38.90	
Zayre's	75.00	
		$ 288.36
Case No. 49		
Lawrence Walker		$ 150.00
Case No. 50		
Compton's Store		$ 30.62
Case No. 51		
Compton's Store		$ 39.17

Case No. 52	
Zayre's	$ 16.00
Case No. 53	
Zayre's	$ 39.80
Case No. 54	
Compton's Store	$ 59.96
Case No. 55	
Central Maine Power Co.	$ 81.08
Case No. 56	
Dodge Oil Co., Inc.	$ 45.25
Case No. 57	
Dodge Oil Co., Inc.	$ 41.88
Case No. 58	
Dodge Oil Co., Inc.	$ 80.96
Case No. 59	
Dodge Oil Co., Inc.	$ 30.21
Case No. 60	
Florence Griffin	$ 150.00
Unexpended	$5,009.66
	$12,010.00

EDUCATION

Cr.

Assessment		$883,879.86

Dr.

Treasurer of State of Maine	$352,118.76	
M.S.A.D. No. 6	531,761.10	
		$883,879.86

SENIOR CITIZENS

Cr.

Appropriation	$ 500.00

Dr.

Jayne Anderson, Treasurer of Senior Citizens		$ 500.00

BASEBALL ACCOUNT

Cr.

Appropriation	$ 2,750.00	
Overdraft	170.90	
		$ 2,920.90

Dr.

Arthur Riley, Jr.	$ 18.00	
A. J. Goldsmith	1,870.49	
James Bailey Co.	499.92	
Phinney Lumber Co.	7.49	
Charles Gagnon	125.00	
Anderson-Watkins Assoc., Inc.	400.00	
		$ 2,920.90

OPERATING AND MAINTENANCE OF SKATING FACILITIES

Cr.

Appropriation		$ 1,500.00

Dr.

Central Maine Power Co.	$ 152.27	
Dodge Oil Co., Inc.	638.04	
William Ward, plowing	24.00	
Unexpended	685.69	
		$ 1,500.00

RECREATION COMMITTEE—CONTINGENT

Cr.

Appropriation		$ 2,000.00

Dr.

William Ward	$ 93.00	
Harold Willard, janitor	30.00	
Michael Plympton	595.40	
S.A.D. No. 6	2.00	
Standish Hardware, Inc.	15.44	
American Knitwear	14.51	
Saco River Feed and Supplies	5.33	
Willard Moulton	10.50	
Westbrook College	6.00	
Norman Fecteau	250.00	
Standish Supermarket	8.58	
W. David Watson	25.00	
Neal R. Marean	12.25	
The Hanold Co.	178.50	
Standish Health Council	3.00	
Michael Plympton	192.41	
Pauline Moulton	13.03	
M.S.A.D. No. 6	80.23	
Dodge Oil Co., Inc.	106.82	
Unexpended	358.00	
		$ 2,000.00

WINTER TRAILS—SNOWMOBILE CLUBS

Cr.

Appropriation	$ 1,500.00	
Overdraft	18.00	
		$ 1,518.00

Dr.

Standish Hardware	$ 3.29	
American Steel & Aluminum	220.49	

Wescott and Sons, Inc.	498.42	
Donald G. Marean, snowmobile	735.00	
Pinkham Lumber Co.	60.80	
		$ 1,518.00

ATHLETIC FIELD ACCOUNT

Cr.

Appropriation		$ 1,000.00

Dr.

Ralph L. Richardson	$ 35.00	
Phinney Lumber Co.	97.53	
Maine Cement Products Co.	365.00	
Unexpended	502.47	
		$ 1,000.00

SUMMER RECREATION PROGRAM

Cr.

Appropriation	$ 4,990.00	
Overdraft	321.85	
		$ 5,311.85

Dr.

Payroll	$ 3,606.00	
Brunswick Transportation	1,580.00	
Standish Hardware, Inc.	16.30	
Casco Country Stores	94.97	
J. L. Holmes	14.58	
		$ 5,311.85

LIGHTING OF TENNIS AND SKATING FACILITIES

Cr.

Appropriation	$ 3,000.00

Dr.

Unexpended	$ 3,000.00

CONSTRUCTION OF ATHLETIC FIELD

Cr.

Appropriation	$ 5,000.00

Dr.

Unexpended	$ 5,000.00

CAPITAL INVESTMENT ACCOUNT

Cr.

Appropriation	$ 9,000.00

Dr.

Gorham Savings Bank (Fire House)	$ 3,000.00	
Gorham Savings Bank (Rescue Unit)	1,000.00	
Gorham Savings Bank Obsolete Fire Engine	5,000.00	
		$ 9,000.00

HOLY INNOCENTS HOME CARE SERVICE

Cr.

Appropriation	$ 200.00

Dr.

Holy Innocents Home Care Service	$ 200.00

PUBLIC TELEVISION STATION WCBB CHANNEL 10

Cr.

Appropriation	$ 350.00

Dr.

Public Television Station Channel 10	$ 350.00

PEOPLES REGIONAL OPPORTUNITY PROGRAM

Cr.

Appropriation	$ 1,670.72

Dr.

Peoples Regional Opportunity Program	$ 1,670.72

WESTERN MAINE COUNSELING SERVICE

Cr.

Appropriation	$ 650.00

Dr.

Western Maine Counseling Service	$ 650.00

COMMUNITY HEALTH SERVICE

Cr.

Appropriation	$ 1,100.00

Dr.

Community Health Service	$ 1,100.00

STANDISH HISTORICAL SOCIETY

Cr.

Appropriation		$ 500.00

Dr.

John Turrell	$ 175.50	
Standish Hardware, Inc.	31.22	
Sullivan's Memorial	20.72	
Unexpended	272.56	
		$ 500.00

STEEP FALLS LIBRARY

Cr.

Appropriation	$ 5,000.00

Dr.

Steep Falls Library	$ 5,000.00

RICHVILLE LIBRARY

Cr.

Appropriation	$ 1,000.00

Dr.

Richville Library	$ 1,000.00

MEMORIAL DAY

Cr.

Appropriation	$ 180.00

Dr.

Elmer H. Alley	$ 180.00

PAUPERS' GRAVES

Cr.

Appropriation		$ 200.00

Dr.

Elmer H. Alley		$ 200.00

PLANTING SHADE TREES

Cr.

Appropriation	$ 500.00	
Treasurer of State of Maine	500.00	
		$ 1,000.00

Dr.

Lakeview Farm Nursery	$ 1,000.00

REMOVAL AND TRIMMING OF DEAD TREES

Cr.

Appropriation	$ 1,500.00

Dr.

Smith Tree Surgeons	$ 1,500.00

STANDISH HEALTH COUNCIL

Cr.

Appropriation	$ 400.00

Dr.

Standish Health Council	$ 400.00

STANDISH BICENTENNIAL COMMISSION

Cr.

Balance Forward	$ 3,266.68	
Standish Bicentennial Com.	1,406.15	
Brenda Walker	661.96	
		$ 5,334.79

Dr.

Standish Women's Fellowship	$ 75.00	
Nelson's Print Shop	31.50	
Pat Robbins, telephone calls & postage	36.24	
Asco, Inc.	98.00	
Jiffy Press	117.00	
Maine Hardware	98.70	
Gary Cousins	150.00	
The Fifth Maine Regiment	325.00	
The Country Editions	250.00	
Central Maine Power Co.	32.30	
Jack Reardon	15.00	
M.S.A.D. No. 6	29.49	
Payroll	40.00	
Harold Warren	64.00	
The Coca Cola Bottling Plant, Inc.	7.00	
Humpty Dumpty	3.20	
S.A.D. No. 6 Band Funds	200.00	
Trustees of Old Red Church	3,762.36	
		$ 5,334.79

SOCIAL SECURITY

Cr.

Appropriation	$ 3,500.00	
Overdraft	741.23	
		$ 4,241.23

Dr.

Treasurer of State of Maine	$ 4,166.23	
Maine State Retirement System	75.00	
		$ 4,241.23

REGIONAL TRANSPORTATION PROGRAM, INC.

Cr.

Appropriation	$ 750.00

Dr.

Peoples Regional Transportation, Inc.	$ 750.00

TOWN INSURANCE ACCOUNT

Cr.

Appropriation	$ 4,500.00

Dr.

Bradish Young Insurance	$ 93.00	
Patron's Mutual Insurance Co.	93.00	
Anderson-Watkins Assoc., Inc.	3,384.00	
Unexpended	930.00	
		$ 4,500.00

WESCOTT FUND INTEREST

Cr.

Wescott Fund	$ 100.00

Dr.

T. Russell Smith	$ 100.00

ALPHEUS HARMON FUND

Cr.

Overdraft	$ 100.00

Dr.

Gordon Libby	$ 100.00

FRYE'S ISLAND CORPORATION

Cr.

Appropriation	$14,000.00

Dr.

Frye's Island Corporation	$14,000.00

STREET SIGNS

Cr.

Appropriation	$ 1,500.00

Dr.

New England Barricade	$ 394.75	
Harold E. Dolloff	2.10	
Unexpended	1,103.15	
		$ 1,500.00

COMPREHENSIVE ZONING

Cr.

Balance Forwarded	$ 1,102.11	
Overdraft	730.28	
		$ 1,832.39

Dr.

Seavey Printers, Inc.	$ 1,016.76	
U.S. Post Office, Sebago Lake	66.88	
Portland Press Herald, legal ad	123.20	
Greater Portland Council of Governments	625.55	
		$1,832.39

CONSERVATION COMMISSION

Cr.

Appropriation		$ 150.00

Dr.

Maine Association of Conservation Com.	$ 75.00	
Unexpended	75.00	
		$ 150.00

CERTIFICATE OF DEPOSIT

Cr.

Canal National Bank	$200,000.00

Dr.

Canal National Bank	$200,000.00

TEMPORARY LOANS

Cr.

Canal National Bank	$385,000.00

Dr.

Canal National Bank	$385,000.00

INTEREST ON TEMPORARY LOANS AND CERTIFICATES OF DEPOSIT

Cr.

Canal National Bank		$ 3,649.35

Dr.

Canal National Bank	$ 3,185.33	
Unexpended	464.02	
		$ 3,649.35

INTEREST ON TAXES

Cr.

Elmer H. Alley, collector	$ 2,340.64

Dr.

Unexpended	$ 2,340.64

COUNTY TAX

Cr.

Assessment	$48,279.00

Dr.

Treasurer of Cumberland County	$48,279.00

DOG TAX

Cr.

Elmer H. Alley, Town Clerk		
	$ 579.00	
Overdraft	101.50	
		$ 680.50

Dr.

Treasurer of State of Maine		$ 680.50

DOG CONTROL

Cr.

Appropriation	$ 1,000.00	
Overdraft	35.93	
		$ 1,035.93

Dr.

Kenneth Brooks	$ 846.13	
Allen Uniform Sales	46.20	
Tomahawk Live Trap Co.	106.60	
Dr. J. Chase Rand	25.00	
Jiffy Press, 1000 reports	12.00	
		$ 1,035.93

OVERLAY TAX

Cr.

Appropriation		$13,978.62

Dr.

Abatements	$10,078.80	
Unexpended	3,899.82	
		$13,978.62

TOWN CLERK'S REPORT

VITAL STATISTICS

Filed in 1976—
91 Births
57 Marriages
36 Deaths

Record of Deaths Filed:

(Includes those whose deaths occurred in Standish, or whose burial was in Standish, as well as residents):

January
19 Norman Hubert Yates, age 53
22 Berverly J. Lane, age 47
23 Roberta L. Higgins, age 54
29 Edwin E. Meserve, age 83

February
7 Arsene Tanguay, age 75
13 Emma Louise Emery, age 82
14 Austin W. Hall, age 48
15 Donald Francis Davis, age 68
17 Harold Crosby Heald, age 72
18 Theodore Meserve, age 79
21 Arlene May Smart, age 52
25 Henry Augustus Thombs, age 85

March
1 Rosemary Wood, age 56
6 Alan Cyrus Libby, age 23
6 Harold Dale Royal, age 22
7 Francis J. Amato, age 57
25 Josephine D. Peakall, age 50

April
3 Arthur A. Wheeler, Sr., age 64

18 George Larrabee Chase, age 80

May
5 Clarence E. Wheeland, age 68
6 Leslie Earl Whitney, age 77
8 Philip P. Whittier, age 75
24 William E. Harmon, age 77

June
26 John Francis Nealand, Jr., age 22
26 William J. Griffin, Jr., age 18

July
10 Larry P. Foye, age 19

August
14 Alfred Stephen Prince, age 67

September
6 Hattie W. Smith, age 84

October
8 Frederick C. Adams, age 80
12 Margaret K. Gonyea, age 73
17 Richard G. Miltzow, age 69
27 Kenneth E. Stanley, age 48

November
12 Lawrence Stuart, age 55
26 Angus Burbee, age 76
27 Florence B. Winship, age 87

December
7 Richard A. Roberts, age 44

1976 Dog Licenses

Paid to treasurer for:
184 Males $ 276.00

123 Spayed Females	184.50	
16 Females	88.00	
12 Kennels	132.00	
Total		$ 680.50

1976 TAXES OUTSTANDING

December 31,1976

RESIDENT

Arsenault, Roland T. and Nancy W.	$	323.64
Axelsen, Gerald J. and Mary T.		283.45
Bailey, Emily E.		121.80
Bailey, Ralph C., Jr. and Barbara E.		439.09
Barker, Marvin E. and Irene M.		259.43
Barry, Kevin J. and Carla S. and Rosemarie Jacyssin		236.64
Bates, Cornelius M. and Doris A.		424.56
Bean, Paul		115.71
Bearor, Dana A. and Maria E.		535.92
Bernier, Paul E. and Imelda J.		73.08
Berry, Bonita J.		424.56
Blanchet, Larry G. and Elaine E.		36.54
Bolduc, Robert and Catherine		210.54
Boothby, Philip W., Jr. and Deborah I.	bal.	114.10
Bradeen, Allen		73.08
Brooks, Earl P.		18.27
Brooks, Earl P.		22.01
Brooks, Earl P.		.44
Brooks, Earl P.		22.01
Brooks, Roger B. and Geneva H.		349.74
Brown, Emma L.		208.80
Brown, Robert L. and Shirley A.	bal.	375.42
Brown, Stephen F. and Jane L.		130.50
Brown, Helen L.		139.20
Bryant, Vaughn W. and Jo Ellen	bal.	268.06
Brown, Theodore		65.77
Cairns, Richard E. and Judith E.		562.02

Campbell, Russell P. and Sandra L.	bal.	22.38
Carlista, Robert E. and Ann M.		318.42
Carroll, Patrick J. and Martha M.		464.75
Carter, Stephen F. and Veronica L.		261.00
Chase, J. William		77.95
Churchill, Donald W. and Beverly J.		535.83
Cobb, Robert E. and Phyllis		229.68
Cole, Leroy		73.08
Conner, John M. and Jan M.	bal.	74.10
Connolly, John A., Jr. and JoAnne		669.20
Connolly, John A., Jr., and JoAnne		29.32
Cook, Randy M. and Margaret J.	bal.	41.06
Coolbrith, Herbert J. and Susan L.		374.10
Day, True W., Jr. and Bertha L.		230.90
Decormier Homes, Inc.		177.92
Demers, Omer J. E., Jr. and Sharon E.		405.42
DiPaolo, Glen C. and Catherine		85.26
Doherty, Carol A.		436.74
Dow, Lyndon R.		238.38
*Dow, Neal C.	bal.	288.57
Downer, Madeline		85.26
Doyle, George		59.60
Driscoll, John J., Jr., and Sharon L.		436.74
Dumbrocyo, Richard B. and Sandra Lee	bal.	210.00
Douglass, Wayne R. and Gail M.	bal.	374.10
Dumont, Elmer		73.08
Duren, Harold M., Heirs		198.36
Dyer, Lawrence W. and Patricia P.		374.10
Ehrlich, Marvin A. and Laurie K.		675.12
Emery, Donald C. and Karen	bal.	186.74
Emmons, Jerry W. and Debra J.		349.74
Fecteau, Donald		85.26
Findley, Albert E. and Margaret		172.95
Fitzgibbons, Bernard E. and Judith A.		675.12
Flohr, Paul T. and Frances D.		393.24
Ford, Anson H. and Janet M.		90.48
Foster, Sandra		115.71
Fournier, Charles A. and Sharon A.		411.51
Fox, Nathaniel, Jr. and Erma E.		280.14

Frost, Larry D. and Donna J.		424.56
Gagnon, Bruce U. and Earlene J.		436.74
Gain, June V. and Robert F.		129.11
Gendreau, Donald A. and Susan A.		468.06
Gillian, Richard G. and Kathleen D.		472.41
Gordius, Patricia E.	bal.	452.25
Gould, Albert E., Jr.		376.88
Grant, G. Leighton, Sr. and Marion B.		220.98
Grass, Calvin F. and Jane H.	bal.	323.67
Griggs, Durward S. and Thelma S.		197.49
Hackett, Romance A. T.	bal.	160.00
Hall, Sheila E.	bal.	137.10
*Hamilton, Elwood G.		154.86
*Hamilton, Yvonne		36.54
Hanscome, C. Henry, Jr.		93.09
Hanscom, Frank Roland		62.03
Hanscom, Frank R. and Ruth E.		137.81
Hanscome, Alice M.		82.65
Hanscome, Elizabeth A. and Kermit W.		123.54
Hanscome, Elizabeth		62.03
Hanson, Bruce L. (Susan)		317.55
Harmon, Admont L. and Blanche E.		405.42
Harmon, Carl N. and Janet C.		267.96
Harmon, Malcolm		73.08
Harvey, Danny S. and Linda		380.19
Haskell, Daniel L.		679.73
Haskell, Rudolph		262.22
Hawkes, John K.		85.26
Heath, Arthur H.	bal.	43.10
Hersey, Rosetta		243.60
Heward, Steven		24.36
Higgins, Brian R. and Cora P.	bal.	195.42
Hixon, Bruce K. and Sandra L.		481.46
Hodsdon, Herbert S. and Molly B.		483.98
Hood, Lana		60.90
Howard, Bruce K. and JoAnn		299.28
Howard, Earle A., Jr. and Cynthia M.		374.10
Howard, Raymond		66.99
Howard, Wayne F. and Cheryl A.		121.80

Hubbard, Darryl R. and Diane T.		125.28
Hubbard, Darryl R. and Diane T.		205.32
Hudson, Philip A., Sr. and Jacqueline R.		412.38
Irish, Calvin L. and Bessie M.		107.62
Jacobs, Marjorie E.		349.74
Jacobson, Philip V. and Marlene J.		343.65
Jacobson, Philip V. and Marlene J.		281.01
Jensen, Earl A. and Anita M.		236.64
Jensen, Maureen		281.45
Jordan, Edward F., Jr., Heirs		180.09
Judkins, Alan		85.26
Kenison, Arthur L. and Nancy L.		75.95
Kenison, Arthur L. and Nancy L.		531.57
Key Developers, Inc.		48.72
Killinger, Leodon L., Sr. and Susan F.		381.06
Kimball, Russell E., Jr. and Susan V.	bal.	236.74
Knudsen, Steven A. and Jeannine L.		478.50
Koebler, Linda A.		405.42
Kruper, John	bal.	200.00
Labbe, Joseph		46.98
Labby, Randolph		66.99
Lailer, Alice D.		374.10
Lane, Virginia		85.26
LaPierre, Clifford K. and Jean Marie		412.38
LeDoux, Florence M.		203.40
Leland, Walter		85.26
Libby, Daniel H.		194.62
Libby, Herbert L. and Elsie M.		128.76
Libby, Robert B. and Paula L.		381.06
Libby, William F. and Florence A.		330.95
Linscott, Robert L. and Frances M.	bal.	300.00
Long, Earl E., Jr.		107.88
Loring, Jonathan P. and Paula A.		418.82
Low, Franklyn R.		60.90
Lund, Kathleen E.		160.69
Lymburner, Philip S. and Dolores J.		393.24
Mahoney, Lawrence P. and Nancy E.		730.80
Maley, John A.		301.89
*Maloney, Donald E., Sr. and Ann Marie		436.74

Mecke, Frederick A. and Catherine I.	bal.	407.86
Meserve, Maynard L. and Barbara E.		381.06
Metcalf, Terrence S. and Anita F.	bal.	299.38
Miller, Leon B.		130.50
*Millett, William R., Jr. and Carole F.	bal.	193.06
Milton, Lewis G. and Victoria M.		311.46
Miner, Donald and Saldra		323.37
Mitchell, Walter V.		217.50
Mooers, William G. and Lorelie H.		349.74
Morin, Gerald V. and Suzanne P.	bal.	560.70
Morrell, Jeannette A.		30.45
Morrell, Robert B. and Alice M.	bal.	174.72
Morrell, Rosabelle M.		221.42
Mucci, Lawrence D. and Rae L.		442.83
Myer, Roy and Glenna		236.64
McKeller, William		177.91
McLaughlin, Benjamin S. and Helen F.		247.08
MacVane, Benjamin F. II and Anne V.		474.15
Napolitano, Aniello L. and Judy E.		60.90
Napolitano, Michael R. and Donna A.		405.42
Napolitano, William N. and Vivian E.		349.74
Newcomb, Mary L.		499.38
Nielson, Herbert C. and Mary J.	bal.	95.21
O'Brien, Ellis V. and Helen E.		248.82
O'Brien, James E. and Sandra L.	bal.	299.38
Parsons, Dennis A. and Elaine A.		499.38
Patry, David E. and Marjorie F.		450.14
Peare, Abbott A. and Geneva E.		217.50
Perry, Debra A.	bal.	380.19
Peters, Byron C. and Susan E.		436.74
Peterson, Terri		85.26
Peterson, John H.	bal.	77.49
*Phillips, Susan S.		374.10
Pickreign, Robert J. and Vicki L.		436.74
Plummer, Forrest Archie and Renate		205.23
Plummer, Forrest A.		370.62
Plummer, Ruby		127.28
Poirier, Joseph J. (by Lincoln Hall)		15.23
Poirier, Robert A. and Jeannette		327.56

Poland, Peter M., Sr. and Jean C.		405.42
Pomerleau, Dennis R. and Lillian		140.07
Pomerleau, Erma		85.26
Ranger, Howard L. and Mary E.		246.64
Raymond, Robert and Janice		196.62
Reardon, John G., Jr. and JoAnn S.		380.02
Robbins, Edward E. and Elizabeth M.		530.70
Robbins, Erland G. and Lillian M.		281.01
Robbins, Richard E. and Patricia		99.18
Robbins, Edward		73.08
Robertson, Richard		73.08
Roma, Ernest A. and Jeannine A.		405.42
Rounds, Harlan E. and Evelyn		112.23
Sanborn, Dorothy B.		170.96
Sanborn, Percy B. and Alice M. (by Ronald and Debra McLean)	bal.	254.96
Sanborn, Stanley E. and Judith A.		323.64
Sawyer, Dean L. and Susan J.		229.68
Seymour, Virginia M.	bal.	91.44
*Shaw, Warren R. and Evelyn		60.90
Shaw, Wayne and Alana		85.26
*Shaw, William C., Jr. and Janette A.		198.36
Smith, Arthur G., Jr. and Billie C.	bal.	274.10
Smith, Charles F. and Barbara		374.10
Snow, Philip M. and Joanne R.		195.75
Springer, Barry W.		483.72
Steele, Robert H. and Patricia L.		424.56
Storah, Evelyn, Heirs		80.04
*Stults, Irene A.	bal.	97.54
Swain, Bert and Edna L.		155.99
Targett, Robert		85.26
Theriault, Donald A.		438.48
Thompson, Fred W., Jr. and Diana L. DeWitt		265.35
Thompson, Fred W., Jr. and Diana L. DeWitt		61.33
Thorne, James E. and Linda R.		292.32
Tompson, Arthur D. and Coralie J.		374.10
Tripp, Richard A.		537.66
Turcotte, James J. and Betty J.	bal.	354.92
Varney, Kenneth E. and Carol Ann		468.06

Vermilyea, George R. and Harriet A.		134.85
Wagner, Michael E. and Jeannette A.	bal.	98.02
Waite, Jerry A.		109.62
Walker, Lawrence C.		140.50
Walker, Lawrence C.		1,153.10
Walker, Lawrence C.		22.88
Walsh, Patrick J. and Nancy G.		448.92
Walker, Roland		73.08
Waterman, Timothy R. and Carol		499.38
Webber, Phyllis G. and Robert W.		217.50
Webber, Phyllis G. and Robert W.		92.57
Webber, Zelma E.		173.65
Wedge, Hale A. and Natalie E.		330.60
Wedge, Nellie L.		473.28
Welch, Janice (by P. Kochocki)		73.08
Wescott, Thomas B. and Nancy E.		349.74
Westberry, Richard A. and Sara L.		314.94
Wheeler, Edward A. and Mercedes A.		172.20
White, Paul E. and Ruth E.		79.95
Whitney, Herbert L., Heirs		292.32
Whitten, Brian C. and Sandra A.	bal.	103.66
Wild Acres Turkey Farms, Inc.		2,324.29
Widger, Stephen		73.08
Wilson, Daniel R. and Carlene M.		146.16
Winchenbach, Steven R.		97.44
Wing, Myra E.		436.74
Wood, Laurence B.		346.43
Wright, Curtis C. and Claire R.	bal.	223.69
Yankowsky, Stanley D.		187.05
Yates, Gary C. and Andrea L.		213.15
Total		$65,672.23

Supplemental

Titcomb, G. Frederick	$ 315.81	
*Shaw, William C. and Janette	3,500.00	
		$3,815.81
Total Resident		$69,488.04

NON-RESIDENT

Abbott, Phyllis E.	$	15.23
Aldrich, Lee D. and Bettye E.	bal.	74.16
Bartlett, Melvin R. and Shirley G.		279.70
Berenson, Edward and Erdine M.		483.72
Blake, Howard M., Heirs		483.72
Blake, Verne J.		19.49
Blake, Verne J.		41.32
Bramson, Udell		153.12
Bulger, Carol L.		607.61
*Burnell, John P., Heirs		15.23
Buxton, Percival D. and Ann E.		321.55
Callahan, Alfred A. and Joanne A.	bal.	231.35
Calnan, Robert and Maureen (by Michael Pomerleau)		496.07
Canam Industries, Inc.		4.35
*Carleton, Eleanor		40.02
*Carleton, Eleanor	bal.	149.96
Carver, Nelson C. and Naomi G.		251.43
Casey, Albert		54.81
Chaplin, Irving B.		145.29
Chevrette, Henry A.		404.90
Chute, Robert E., Jr. and Linda R.		54.81
Conrod, Edward R. and Grace E.		52.20
Conrod, Edward R. and Grace E.		30.45
Cornfoot, Douglas C. and Shirley E.		109.62
Darby, Marjorie A.		437.61
Darby, Marjorie A.		475.02
DeCoste, John W. and Joanne M.		54.81

*Delcourt, Bertrand R.		4.61
DiBiaso, Stephen P.		109.62
Dionisio, Hukom S.		130.50
Donovan, Catherine A.		384.37
Douglas, James K. and Sylvia		60.90
Fletcher, Irene E.		60.90
Forgione, Simon J. and Katherine		155.73
Foster, Winfred E.		54.81
Fournier, Wayne M. and Nancy L.		268.13
Fox, Edward C. and Thomas L.		398.46
Frye, Charles B., Jr. and Chrisanthia		285.01
Georgette, Louis C. and Marie T.		140.94
Giamnotta, Sergio		54.81
Gibson, Norma J. and John Thomas, 4th		36.54
Gillis, Daniel H. and Nancy J.		109.62
Giolito, Catherine		147.90
bhardy, Louis E. and Mary A.		284.23
Harmon, Annie and Ellen Palmer		104.75
Harmon, Ralph H. and Phyllis H.		129.46
Harrington, Frank, Jr. and Dorothy		54.81
Haskell, William E., Jr. and Patricia M.		308.85
Haskell, William E., Jr. and Patricia M.		36.54
Haworth, Robert B. and Janet B.		446.66
Hotz, Howard W. and Phyllis W.		211.41
bhuber, Henry F. and Betty		328.86
*Hurlburt, Roy N. and Alice N.		54.81
Jackson, Dewey L. and Margaret A.		339.30
bjamino, Louis J. and Nancy A.		180.09
Johansen, Harold M. and Nadine R.		533.74
Johnson, Lewis P., Jr.and Lolita J.		109.62
Johnson, Monroe J. and Nan M.		510.34
Johnson, Monroe J. and Nan M.		54.81
Jordan, Richard B. and Lois A.	bal.	.09
Keegan, James J., Jr. and Marie		54.81
LaChance, Rita B.		123.54
Leeman, William E., III		60.90
Libby, Bruce P. and Frances P.	bal.	144.86
Libby, Jeanette		54.81
Lopiano, Frank J. and Edwina N.		109.62

Martin, Don, Inc.		182.70
Merrithew, Ralph A. and Cathryn L.		46.11
Mooers, Carl H. and Deborah M.		217.50
*Morse, Eugene F. and Dorothy P.		140.51
Muse, Karl J. and Alice M.		282.58
MacLeod, Gordon D. and Verna P.		195.75
McGrath, James P. and Margaret		54.81
Nelson, Florence		54.81
Osborne, Henry E. and Virginia M.		54.81
Paradis, George J., Sr. and Albertine E.		331.82
Peterson, Grace V.		327.90
Peterson, David A.		85.26
*Pike, Carl E. and Lois L.		389.93
Porrini, Alexander and Beulah O.		54.81
Pride, Byron G. and Stanley Sclar		21.05
Priestly, Gilbert P. and Lorna B.		65.77
Pringle, Lewis G. and Joan L.		271.87
Reilly, William C. and Donna J.		517.22
Reilly, William C. and Donna J.		30.45
Rhodes, Robert E.		54.81
Riley, John J., Jr. and Diane		130.50
*Robinson, Henry and Barbara	bal.	180.09
Robyn, Byron E. and Elise M.		219.24
Samatoski, Raymond and Mary Ann		54.81
Sanborn, Norwood S., Jr.		52.20
Seal, Chester F. and Ruth V.		262.74
Selander, Francis D. and Barbara L.		187.05
Sherburne, Carlton D. and Gertrude F.		262.22
Siegel, Robert and Bernice M.		280.84
Smith, Lee H. and Cora J.		237.51
Soucie, Roland S.		195.75
Stanley, Gladys, Heirs		15.92
Stanley, Sumner P.	bal.	116.21
Stevens, Gerard W.		234.47
Stevens, Gerard W.		140.07
Stevens Homes, Inc.		687.30
Strout, Ralph L.	bal.	84.87
*Stuart Matthew & Co., Inc.		219.24
Sullivan, James H.		400.46

Sullivan, Joseph D. and Eileen	328.86
Tanguay, Robert R. and Naoko F.	180.09
Taylor, Richard N. and Alix W.	65.77
Thompson, Stanley H. and Donald E. Eaton	60.90
Thompson, Stanley H. and Donald E. Eaton	31.06
Turnure, Michael and Joan A.	109.62
Valeriani, Joseph E. and Marlene J.	72.21
Walker, William F.	138.85
Walker, William F., et als	180.09
Walker, William F., et als	180.09
Walker, William F., et als	180.09
Walker, William F., et als	180.09
Walker, William F., et als	180.09
Walker, William F.	364.53
Whitney, Ronald and Lawrence Keene	217.50
Wilkins, Gerald A. and Barbara W.	54.81
*Wood, Paul H. & Carol A.	130.50
York-Cumberland Housing Development Corp.	73.08
York-Cumberland Housing Development Corp.	1,553.82
Total Non-Resident	$23,751.32
Total 1976 Taxes Outstanding	$93,239.36

*Paid in full after 12/31/76 prior to going to print.

TAX LIENS ON 1975 TAXES

(Due to expire on December 23, 1977 unless paid in full prior to that time.)

Bearor, Dana A. and Marie E.	$397.97
Brown, Theodore	141.59
Conrod, Edward R. and Grace E.	46.02
Conrod, Edward R. and Grace E.	26.43
Day, True W. and Bertha L.	173.58
Decormier Homes, Inc.	257.48
DiPaolo, Glen C. and Catherine	133.56
Durén, Harold M., heirs	181.08
Emmons, Jerry W. and Debra J.	84.15
Fecteau, Donald	181.61
Foster, Sandra	159.82
Fox, Edward C.and Thomas L.	356.16

Georgette, Louis C. and Marie T.	5.00
Gibson, Norma J. and John Thomas 4th	33.51
Gillis, Daniel N. and Nancy J.	33.51
Grant, G. Leighton, Sr.	194.11
Hanson, Bruce L.	247.89
Hanscome, Elizabeth A.	49.77
Harmon, Malcolm	156.60
Harrington, Frank J. and Dorothy	56.02
Haskell, Daniel L.	468.00
Howard, Wayne F. and Cheryl A.	209.12
Hudson, Philip A., Sr. and Jacqueline	248.67
Jackson, Dewey L. and Margaret L.	258.61
Jensen, Earl A. and Margaret L.	206.62
Key Developers Inc.	56.02
Knudsen, Steven A. and Jeannie L.	181.26
Labbe, Joseph	41.85
LaChance, Rita B.	97.29
Lailer, Alice D.	347.93
Leland, Walter	181.61
Libby, Herbert L. and Elsie M.	147.31
Morrell, Janette	33.51
Needham, Delmar, Jr.	156.60
Nelson, Florence	56.02
Pickreign, Robert J. and Vicki L.	317.31
Plummer, Forrest A. and Renate	159.82
Plummer, Forrest A.	318.64
Pringle, Lewis G. and Jean L.	331.56
Robbins, Edward	122.92
Robbins, Richard and Patricia	156.60
Poland, Peter M., Sr. and Jean C.	122.92
Robertson, Richard	156.07
Robyn, Bryon E. and Elise M.	268.62
Robinson, Charles, heirs	181.08
Sagarino, Mae, heirs	97.29
Selander, Francis D. and Barbara L.	159.82
Shaw, William C., Jr. and Jannette A.	181.60
Soucie, Roland S.	7.60
Stanley, Gladys, heirs	38.51
Tanguay, Robert R. and Naoko F.	168.57

Targett, Robert	181.61
Thorne, James E. and Linda R.	231.64
Waite, Jerry A.	184.11
Walker, William F., et als	156.07
Walker, William F., et als	156.07
Walker, William F., et als	156.07
Walker, William F., et als	156.07
Walker, William F.	172.32
Widger, Stephen	9.10
Winchenbach, Stephen B.	150.10
Welch, Janice	156.07
Whitney, Judith I.	56.02
Total	$10,082.30

TAX LIENS ON 1974 TAXES
[That expired on November 28, 1976]

Atherton, Charles P., heirs	$10.36
Connolly, William J. and Linda L.	28.78
bconrod, Edward R. and Grace E.	47.83
Conrod, Edward R. and Grace E.	27.35
Decormier Homes, Inc.	61.30
DiPaolo, Glen C. and Catherine	139.35
*Heward, Steven	43.28
Howard, Wayne	78.42
Hubbard, Geneva M.	254.80
LaChance, Rita	101.44
Michaud, Herbert	187.29
Needham, Delmar, Jr.	163.28
Sagerino, Mae, heirs	101.44
Selander, Francis D.	166.81
Walker, William E. and Carolyn T.	179.88
Total	$1,591.61

*Paid in full since 12/31/76

REPORT OF THE PLANNING BOARD

Once again, this has been a busy year for the Planning Board; twelve regular meetings and fifteen special meetings were held, and included in these, were fourteen public hearings.

The Board accepted eight subdivision plans for review, six of which were residential, and two of which were for camping and tenting areas.

Three subdivisions have been given final approval and will account for 36 new house lots. Three subdivisions were given preliminary approval, and if given approval by the Department of Environmental Protection and final approval by the Planning Board, will account for an additional 86 house lots. Both plans for camping and tenting areas have been withdrawn.

In addition, forty plans were reviewed and approved under the Site Plan Review Ordinance, many after considerable modification. These included plans for new businesses, offices, and schools.

Major accomplishments this year included the adoption of a building code at the March town meeting, and adoption of a zoning ordinance at a special town meeting in May.

The Board has most recently been working to develop a Shoreland Zoning Ordinance to replace the one adopted in 1974. There are many inconsistencies between the 1974 ordinance and the 1976 Standish Zoning Ordinance, and, if adopted in March, the proposed Shoreland Zoning Ordinance will eliminate these inconsistencies.

We would like to remind the townspeople that Planning Board meetings are public, and citizen participation is encouraged.

Respectfully submitted,

C. ROBERT GRANT,
Chairman
ERNEST HULIT, III
ROLAND HURTUBISE, JR.
PETER L. LIBBY
W. GORDON LIBBY
WALTER RANGER

CODE ENFORCEMENT REPORT

The Code Enforcement Officer has issued 130 Plumbing Permits, 29 of which were for replacement of malfunctioning septic systems. 150 Building Permits were issued of which were 60 new houses, 25 garages, 1 school (SAD No. 6 Elementary School at Steep Falls), 10 out-buildings, 42 alterations, 5 mobile homes and 7 swimming pools.

The Code Enforcement Officer has attended 12 regular meetings of the Planning Board, and 14 Special meetings; included in these were 14 public hearings. Also On-site Inspections were made of all Sub-Divisions and Site Plans presented to the Planning Board.

On-site inspections were made on the many appeals and variance requests presented to the Zoning Board of Appeals. In attending to Town business, the Code Enforcement Officer has traveled 11,100 miles.

Respectfully submitted,

PAUL M. RONEY

1976 DOG OFFICER'S REPORT

State Law says all unlicensed dogs go to the shelter. Cumberland County's animal Shelter is the Baxter Shelter in Westbrook on Stroudwater Street. Their hours are 8 to 4 Monday through Saturday. If they have your dog, it can be picked up if it has had its rabies shot and has a town dog license. The dog is kept in the shelter for ten days. The State law states that after ten days the animal belongs to the shelter and can be placed in a new home, if one exists, or put to sleep.

The Maine Legislature is moving to put some teeth in the law to force the Town Selectmen to enforce the dog laws and to have the tax collector return a list of unlicensed dogs, and to require every town to have a dog officer.

There is a need for changing the license program by charging the same for male and female adult dogs ($5.00), but reducing it for spayed or neutered pets. Some states require that pets adopted from the shelter must be sterilized.

You are the public; it is your plight that we are concerned with. People who own show dogs or purebred dogs for sale, DO NOT want the male from the next house coming down the street at any time. It is the responsibility of the male owner to keep it hitched at all times, unless walking him on a leash. The owner of the female is also expected to keep the female confined.

I repeat, the Law requires that the dogs are kept under the owner's control. The owner is liable for any damage that his dog does.

Some "pets" are becoming the object of neglect as Dad has all he can do to just feed and clothe the family. The dog on the loose still is not wearing a license and his owners have no idea where he is or what he is doing right now. And many of their pets that end up in our shelters are literally abandoned when they find they must buy a rabies shot and license tag before the dog will be released.

I feel it is my duty to enforce the law and make it safe for the people who would like to take walks, or go out and work in their yard without a lot of mess to clean up after the friendly neighborhood dog who goes from house to house strewing garbage and leaving his trademark in the most conspicuous places.

There is only just so much a person can do; the rest is up to the people who are concerned enough to be cooperative with the people around them.

This past year, I have picked up 120 dogs, and 33 cats which were a problem to someone. Last year's figures were 91 dogs and 15 cats. Approximately 1/3 were claimed by the owners, 1/3 placed in new homes, and 1/3 put to sleep.

So you can see the problem is growing due to earlier puberty, multiple births, and briefer pregnancies; dogs are about 15 times more prolific than humans, and cats multiply 30 to 45 times more rapidly. Only a small percentage of the animals are destined for a complete life expectancy with a caring owner. The only other solution is a humane death for the extras. So the agencies that are pledged to care for suffering animals are forced into the unhappy role of executioners.

Bite cases have been on the increase; not reporting a dog bite is a no no. They must be reported to the dog officer and the owner must confine the dog for ten days and then be inspected by the dog officer.

Free roaming pet dogs are killing some 30 to 40 deer each winter. Why?

Problems associated with unwanted, abandoned and free roaming dogs and their irresponsible owners generally end up in Court.

But don't forget, half of the job is just getting licensed dogs that slip away back to the owner before they get hurt or become someone's problem.

Respectfully submitted,

KENNETH BROOKS

STANDISH BICENTENNIAL COMMISSION

The Bicentennial Commission wishes to thank again all those people who worked with us and participated in our plans and projects over the past two and one-half years.

Through our efforts a grant in the amount of $25,000 has been procured for The Old Red Church. The grant is from The National Historic Preservation Commission and will be used in the restoration and preservation of the church. All facets of that program are currently being handled by the Red Church Trustees.

With the help of the town and a small grant from the Maine State

American Revolution Bicentennial Commission we carried out a weekend of festivities on the occasion of our nation's 200th birthday. These festivities included a dance, parade, and craft demonstrations. A supper, colonial church service, and an auction sponsored by other organizations in the town rounded out the weekend. A photograph album of the parade has been compiled and may be seen at the town office; reprints are available.

Over 400 medallions commemorating Standish's participation in the nation's bicentennial have been sold. Remaining medallions may now be purchased from the Standish Historical Society.

The sum of $3,762.36 was raised to be used by the Red Church Trustees for the creation of a museum and the re-creation of a schoolroom in the upstairs of the church. It is our hope that after completion of these projects and repair of the building itself, The Red Church will become a vital part of the teaching of our local history and will be accessible to all people interested in the town's past.

On December 31, 1976, by unanimous vote of its members, the Standish Bicentennial Commission was dissolved.

Respectfully submitted,

MARTHA S. DREW
President

REPORT OF STANDISH RECREATION COMMITTEE

The Standish Recreation Committee held meetings on the 2nd Wednesday of the month, 7:00 p.m., at the Municipal Building. The meetings are open to the public and we were happy to have several interested persons attend throughout the year.

The Summer Recreation program progressed well under the direction of Jack Wilkinson. The attendance averaged 180 children daily. The Swimming Program, Arts and Crafts, and tennis were all well attended. Competing with surrounding towns and organizations in sports, the

teams did very well. They were undefeated in Girls Softball, Boys Softball, track, and Boys Basketball, ages 10 & 11. Boys Basketball, ages 12 & 13, lost only one game, and the soccer team finished 2 - 2.

The Little League Baseball program increased in number of teams and their All Star team advanced to the semi-finals before being defeated. The Babe Ruth team tied for first place in their league. Because of the extremely large number of boys trying out for this team, which necessitated cutting good ball players, there are plans for a second Babe Ruth team this year.

The Men's Basketball program held Wednesday nights at the George E. Jack School gym averaged 25-30 every week.

The tank for the toilet facilities at the Sebago Lake Ball Field is in the ground and the building is ready to put on in the spring. We would like to thank Ken Gardner for volunteering his services in testing the soil and Ralph Richardson for voluntarily setting the tank.

Because of the amount of snow we have received this winter, the Hockey Rink has not been used as much as we would like. We are looking for someone to clear the rink and get it flooded again. When lighted, the rink will get much more use. We have all the information on the lighting, but because of the different methods that can be used and the difference in cost, we want to know how people would like this done.

The Senior Citizens enjoyed two bus trips this year: one to Strawberry Banke in Portsmouth, and one to Bunker Hill pavilion.

All future meetings are open to the public and we will welcome any suggestions.

Respectfully submitted,

STANDISH RECREATION
COMMITTEE

PEOPLES' REGIONAL OPPORTUNITY PROGRAM

The People's Regional Opportunity Program (PROP) is a private, non-profit human service agency with over eleven years experience in providing assistance to residents of Cumberland County. Since its inception, PROP has worked toward the development of programs which might lead to the elimination of poverty, or the causes, by creating opportunities which improve human performance, motivation, and productivity and through enhancing the conditions under which people live, learn, and work.

Throughout the last eleven years our agency has been involved in service delivery areas ranging from day care to senior citizens programs, to housing rehabilitation and social work capabilities. This diversity of programming has enabled us to reach a broad spectrum of the population and given us the opportunity to be responsive to a variety of needs. With your continued support we will be able to continue with providing greater opportunities on a county-wide basis.

Last year PROP's Child Development Program enrolled three hundred and seventy-six (376) preschool children in a comprehensive educational curriculum providing day care, head start, and handicapped services in seven (7) locations serving twenty (20) communities, with services being provided to four (4) children in the Town of Standish. Each child is provided with at least two (2) meals a day, with transportation to and from the center, with medical and dental screening and appropriate follow-up work as determined by the examining physician or dentist, with diagnostic testing and individual planning for each child. Where necessary, additional consultants are provided to diagnose problem areas, develop appropriate programs, help train staff to work with the child and work directly with the family. Consulting services include a speech and language therapist, occupational therapist, family service nurse, pediatric psychiatrist, and a community dental health worker. Each family is provided with the assistance of the center social worker aide who helps in a variety of ways to deal with the various problems confronting them. This may involve transportation, child care, family counseling, putting them in touch with and steering them through various service agencies in the community, helping families meet basic needs such as housing, food,

heat, health services, unemployment referrals, and any other presenting problems.

Our handicapped program provides individualized prescriptive programming developed by a multi-disciplinary team which carefully evaluates each child. The program is equipped to deal with the emotionally disturbed, visually impaired, those with speech and language difficulties and children who exhibit learning disabilities. The team provides comprehensive programming geared to the child's individual needs in addition to the community involvement provided to all day care and head start participants.

The rural family service workers provide outreach to low-income families within Cumberland County and identify specific human service needs characteristic of these families and their environment. Workers are located in New Gloucester, Bridgton, and Baldwin, linking families with appropriate resources and providing follow-up services to deal with the causes of the presenting problem. Outreach capabilities also include family advocacy, crisis intervention, information and referral, and needs assessments toward the development of preventive program capabilities. In Standish our worker is involved with clients on a continuing basis one-half day per week.

PROP's Senior Citizen Program has established rural drop-in centers in four communities enabling our elderly needy to participate in weekly meals programs and encouraging participation in social activities. During the past year 10,000 senior citizens have benefited from our nutrition services. Meals are served on a biweekly basis in Standish with over six hundred and fifty (650) meals having been served throughout the year at an approximate cost of one dollar sixty cents ($1.60) per meal. Materials for arts and crafts ventures are furnished by the agency with paid professional craft teachers training individuals in the creation of craft products. Our sponsorship of a semi-annual Arts and Craft Fair provided an outlet where members may display and sell their products to supplement their limited income. As many as three hundred (300) people were able to capitalize on over $7,000 worth of crafts over the past year.

The agency participates with public officials through its community development component. Our Developer helps to coordinate local

human service projects, assists in planning, and works with citizen groups and human service agencies in an effort to promote the optimum use of human services resources. The developer has provided municipalities with technical assistance in the area of general assistance, public service employment, emergency food stamp certification, social work services, resource information, human service planning, and the development of state and federal grants.

Another new program instituted by PROP is Project T.R.A.S.H. (The Reclamation of Area Solid Waste in the Home). The purpose of this program is to initiate an ecologically and environmentally sound approach to the problems of disposing of refuse materials by generating citizen involvement in an in-home trash reparation program for the purposes of proposing alternatives to open burning, wholesale landfill and incineration. This procedure creates a process through which solid waste is separated in the home and reclaimable items are deposited at local area depots in each community in order to reduce the waste stream volume and minimize the necessity of sanitary landfill.

During the past two years many communities have benefited by the availability of a social worker to help them deal with general assistance problems. Through agreements with area communities, our worker acts as the agent of the overseer of the poor in becoming involved with cases on a referral basis. Each case involves an intake study accompanied by a social case narrative within appropriate case plan and follow-up activities. A reporting system is established in order that municipal officials will be kept abreast of our involvement, and records will be available as required by municipal guidelines. Through this program our agency applies sophisticated casework techniques ranging from interviewing and budget preparation to family counseling, child abuse intervention, and crisis counseling. The program currently operates in thirteen (13) communities and has served numerous clients in Standish over the past year. We anticipate continued expansion of this comprehensive service capability.

Home Winterization and Rehabilitation is a project which coordinates with energy conservation groups in rural communities in an effort to provide adequate winterization of low-income households. This aspect of the program is geared to the upgrading of deficient rural

housing to increase the standard housing stock for low-income rural families. The project provides caulking, weatherstripping, banking, outreach, insulating materials and minor repairs on owner occupied dwellings throughout Cumberland County. Our capabilities extend to the use of blown, rolled, or batting insulation in ceilings, walls, and floors. The repair and replacement of heating sources include the repairing and installation of burners, chambers, and minor furnace repair, the repair of faulty chimneys and stove pipes and their installation where a fire hazard exists. Where inadequate heat exists, we may buy a new wood burning stove or erect a new chimney. Our crews completed work on fifteen (15) homes in Standish at a total material cost of $2,638.71. In the first three quarters of the past year we have completed work on over three hundred twenty-two (322) units in helping people to deal with energy related problems.

This past summer PROP initiated a Family Garden Project designed to provide supplemental nutrition for low-income families by providing self-help training in the growing, cultivation, and preservation of garden produce. The project provides financial assistance for fertilizer, seed, tilling, and canning jars based on the size of the family, the size of the garden, and need. This supplemental nutrition service provided assistance to one hundred and thirty-four (134) families throughout Cumberland County, with two (2) families, including 6 people, having been served in Standish.

As you are aware, Section 225 (c) of the Community Services Act of 1974 mandates the following in terms of federal assistance to Community Action Agencies funded under this legislation: "Unless otherwise provided in the past, financial assistance extended to a Community Action Agency...shall not exceed 75 percentum of such costs with respect to fiscal year 1977." With this in mind, we anticipate that your community will be responsive to the local contribution as indicated in the attached budget sheet.

Our agency is making every attempt to be responsive to the needs of the low-income residents throughout Cumberland County. We feel that our service delivery capabilities have enhanced the quality of life of our needy and enable them to strive toward leading more productive and fruitful lives. We hope you will agree.

Town of Standish Budget Request for 1977

Child Development Four (4) children at $1,500 per child	$ 6,000.00
Senior Citizen Nutrition Six hundred and fifty meals (650) at $1.60 per meal for one year	1,040.00
Social Work Services One day per week, includes salary, mileage, fringe benefits for one year	2,336.88
Home Winterization and Rehabilitation Fifteen (15) homes material cost only	2,638.71
Family Garden Project Two (2) gardens serving six people	60.00
Overall PROP Contribution to the Town of Standish	$12,075.59
Funding Requested for Continuation of all PROP Programs as Determined in the Greater Portland Council of Governments Budget Questionnaire	$ 1,738.00

Town of Standish

ACCOUNTANTS' REPORT

For the Year Ended December 31, 1976

BERRY, FORTIN & FOWLES

Accountants and Auditors

6 Fundy Circle

Falmouth, Maine 04106

January 29, 1977

Board of Selectmen
Town of Standish
Standish, Maine

We have examined the balance sheet of the Town of Standish, Maine at December 31, 1976 and the related statements of general fund surplus and departmental operations for the year then ended. Our examination was made in accordance with generally accepted auditing standards and accordingly included such tests of the accounting records and such other auditing procedures as we considered necessary in the circumstances.

In our opinion, the accompanying balance sheet and related statements of general fund surplus and departmental operations present fairly the financial position of the Town of Standish, Maine at December 31, 1976 and the results of its operations for the year then ended, in conformity with generally accepted accounting principles applied on a consistent basis.

BERRY, FORTIN & FOWLES

Exhibit A

Town of Standish

VALUATION AND COMMITMENT

Year Ended December 31, 1976

VALUATION

Real Estate	$65,312,190.00	
Personal Property	349,185.00	
TOTAL VALUATION		$65,661,375.00

ASSESSMENT

Municipal Assessment— $65,471,060.00 x $17.40	$ 1,139,196.34	
Additional State Assessment— $ 190,315.00 x $23.75	4,519.98	
TOTAL ASSESSED TAXES		$ 1,143,716.32
Total Available for Appropriation	$ 1,143,716.32	
Surplus	25,000.00	
Excise Taxes	79,928.33	
State Revenue Sharing	20,140.55	
School Tax Refund	36,990.00	
TOTAL APPROPRIATED		$ 1,305,775.20

APPROPRIATIONS

Municipal Functions	$ 359,637.72	
School Administrative District #6	883,879.86	
County Tax	48,279.00	
Overlay	13,978.62	
TOTAL		$ 1,305,775.20

TAXES 1976

Original Commitment	$ 1,143,716.32	
Supplemental Commitment	7,219.64	
TOTAL TO BE ACCOUNTED FOR		$ 1,150,935.96

CREDITS

Cash Paid to Treasurer	$ 1,047,478.36	
Abatements	10,078.80	
Uncollected Taxes	93,378.80	
TOTAL ACCOUNTED FOR		$ 1,150,935.96

Exhibit B

Town of Standish

BALANCE SHEET

December 31, 1976 and 1975

ASSETS

	1976	1975
GENERAL FUND:		
Cash—Checking Accounts	$125,654.17	$124,546.69
Gorham Savings Bank	12,813.10	37,662.48
Canal National Bank	-0-	36,990.00
Federal Revenue Sharing Funds—Invested	68,295.32	87,683.47
Uncollected Taxes (Schedule 2)	93,873.00	61,683.12
Tax Liens	12,663.62	9,833.72
Accounts Receivable	652.33	529.31
Town Acquired Property (Schedule 3)	2,582.99	2,582.99
Deferred Debit:		
Amount Necessary to Raise from Future Assessments	54,000.00	60,000.00
Total Assets General Fund	$370,534.53	$421,511.78

LIABILITIES, RESERVES AND SURPLUS

GENERAL FUND:		
Liabilities:		
Loan Payable 5% F.H.A.	$ 54,000.00	$ 60,000.00
Reserves:		
Capital Replacement:		
Fire Truck	$ 3,497.54	$ 32,614.07
New Rescue Unit	3,157.45	2,048.41
Fire Station	6,158.11	3,000.00
Federal Revenue Sharing	68,295.32	87,683.47
Authorized Expenditures	19,459.50	9,694.79
Excise Taxes	63,092.13	40,938.02
	$163,660.05	$175,978.76
Surplus:		
Unappropriated Surplus (Exhibit C)	$152,874.48	$185,533.02
Total Liabilities, Reserves and Surplus General Fund	$370,534.53	$421,511.78

ASSETS

CREDIT RESERVE FUND:		
Gorham Savings Bank:		
Certificate of Deposit	$ 67,000.00	$ 67,000.00
Savings Account	32,218.33	30,428.20
Total Assets Credit Reserve Fund	$ 99,218.33	$ 97,428.20

FUND BALANCE

CREDIT RESERVE FUND:		
Fund Balance	$ 99,218.33	$ 97,428.20

ASSETS

TRUST FUNDS:		
Bonds	$ 30,300.10	$ 30,300.10
Stocks	21,824.61	21,824.61
Certificate of Deposit	10,000.00	10,000.00
Savings Accounts	20,138.28	16,520.63
Wood Lot	160.00	160.00
Total Assets Trust Funds	$ 82,422.99	$ 78,805.34

FUND BALANCE

TRUST FUNDS:		
Principal	$ 77,689.37	$ 77,689.37
Unused Income	4,733.62	1,115.97
Total Trust Funds Balance	$ 82,422.99	$ 78,805.34

Exhibit C

Town of Standish

STATEMENT OF UNAPPROPRIATED SURPLUS

Year Ended December 31, 1976

Balance—January 1, 1976		$185,533.02
Additions:		
Unexpended Appropriations (Exhibit D)	$ 22,241.54	
Supplemental Taxes	7,219.64	
Interest Earned (Net)	3,649.35	
Lien Costs (Net)	3,694.66	
State Revenue Sharing—Excess Over Estimate	862.40	
State of Maine—Tax Refund	1,190.34	

Accounts Receivable	552.33	
		39,410.26
		$224,943.28
Deductions:		
Appropriated to Reduce 1976 Assessment	$ 61,990.00	
Abatements	10,078.80	
		72,068.80
Balance—December 31, 1976		$152,874.48

Exhibit D

Town of Standish

STATEMENT OF DEPARTMENTAL OPERATIONS

Year Ended December 31, 1976

	Balances Forward	Appro-priations	Other Credits	Total Available	Expendi-tures	Balances Lapsed	Balances Carried
GENERAL GOVERNMENT:							
Salaries of Town Officers		$ 36,000.00		$ 36,000.00	$ 31,116.22	$ 4,883.78	
Contingent		10,000.00	$ 5,569.87	$ 15,569.87	18,708.11	(3,138.24)	
Standish Planning Board		750.00		750.00	453.42	296.58	
		$ 46,750.00	$ 5,569.87	$ 52,319.87	$ 50,277.75	$ 2,042.12	
PROTECTION:							
Fire Protection		$ 25,000.00	$ 367.38	$ 25,367.38	$ 23,940.04	$ 1,427.34	
Capital Investment Funds		9,000.00	807.50	9,807.50	9,000.00		$ 807.50
New Equipment—Tank Truck		20,400.00	9,975.00	30,375.00	30,375.00		
Rescue Unit Engine #4		1.900.00		1.900.00	2,069.80	(169.80)	
Civil Defense		300.00		300.00	208.04	91.96	
New Fire House—Steep Falls		9,000.00		9,000.00	8,975.34	24.66	
Hydrant Rental		27,371.00		27,371.00	20,672.28	6,698.72	
Street Lights		8,700.00		8,700.00	9,229.21	(529.21)	
New Fire Equipment			65,016.80	65,016.80	65,016.80		
Repairs Engine #1 and #2		4,500.00		4,500.00	4,500.00		
		$106,171.00	$ 76,166.68	$182,337.68	$173,986.51	$ 7,543.67	$ 807.50
HEALTH AND SANITATION:							
Town Dumps		$ 9,000.00		$ 9,000.00	$ 9,340.35	$ (340.35)	
Standish Health Council		400.00		400.00	400.00		
Community Health Services		1,100.00		1,100.00	1,100.00		
		$ 10,500.00		$ 10,500.00	$ 10,840.35	$ (340.35)	

Community Health Services		1,100.00		1,100.00	1,100.00		
HIGHWAYS AND BRIDGES:							
Snow Removal Contract		$ 30,000.00		$30,000.00	$ 30,200.00	$ (200.00)	
Sanding and Care of Winter Roads		28,000.00	$ 6,593.00	34,593.00	36,519.73	(1,926.73)	
Tarring Town Ways		25,000.00	28,821.75	53,821.75	55,228.95	(1,407.20)	
Snow Removal on Private Ways		10,000.00		10,000.00	9,934.00	66.00	
Milt Brown Road—Moody Road		5,000.00		5,000.00	5,251.95	(251.95)	
Cutting Bushes		2,000.00		2,000.00	2,215.25	(215.25)	
State Aid Road Construction	$ 5,326.00	5,326.00		10,652.00			$10,652.00
General Repairs of Town Roads		8,000.00	470.86	8,470.86	6,945.43	1,525.43	
Sanding Private Ways		7,000.00		7,000.00	7,114.99	(114.99)	
Route 25 and Blake Road		3,000.00		3,000.00	3,035.85	(35.85)	
	$ 5,326.00	$123,326.00	$ 35,885.61	$164,537.61	$156,446.15	$(2,560.54)	$10,652.00
WELFARE:							
Poor Relief		$ 12,000.00	$ 10.00	$ 12,010.00	$ 7,000.34	$ 5,009.66	
Paupers' Graves		200.00		200.00	200.00		
Peoples Regional Opportunity Program		1,670.72		1,670.72	1,670.72		
		$ 13,870.72	$ 10.00	$ 13,880.72	$ 8,871.06	$ 5,009.66	
SPECIAL ASSESSMENT:							
School Administrative District #6		$ 883,879.86		$ 883,879.86	$ 883,879.86		
County Tax		48,279.00		48,279.00	48,279.00		
Overlay		13,978.62		13,978.62		$13,978.62	
		$ 946,137.48		$ 946,137.48	$ 932,158.86	$13,978.62	
UNCLASSIFIED:							
Summer Recreational Program		$ 4,990.00		$ 4,990.00	$ 5,311.85	$ (321.85)	
Baseball and Softball Teams		2,750.00		2,750.00	2,920.90	(170.90)	
Social Security Program		3,500.00		3,500.00	4,241.23	(741.23)	
Memorial Day		180.00		180.00	180.00		
Contingent Fund—Recreation Committee		2,000.00	$ 616.85	2,616.85	2,258.85	358.00	

	Balances Forward	Appro-priations	Other Credits	Total Available	Expendi-tures	Balances Lapsed	Balances Carried
Planting Shade Trees		500.00	500.00	1,000.00	1,000.00		
Removal of Dead Elm Trees		1,500.00		1,500.00	1,500.00		
Town Insurance Coverage		4,500.00		4,500.00	3,570.00	930.00	
Comprehensive Zoning Ordinance	$1,102.11			1,102.11	1,832.39	(730.28)	
Conservation Committee		150.00		150.00	75.00	75.00	
Street Signs		1,500.00		1,500.00	396.85	1,103.15	
Standish Historical Society		500.00		500.00	227.44	272.56	
Senior Citizens Council for Transportation		500.00		500.00	500.00		
Dog Control		1,000.00	579.00	1,579.00	1,716.43	(137.43)	
W.C.B.B. Channel 10		350.00		350.00	350.00		
Fryes Island Corporation		14,000.00		14,000.00	14,000.00		
Code Enforcement Officer			8,349.35	8,349.35	15,088.17	(6,738.82)	
Standish Bi-Centennial Committee	3,266.68		2,068.11	5,334.79	5,334.79		
Contingent for Code Enforcement		1,500.00		1,500.00		1,500.00	
Winter Trails—Snowmobile Clubs		1,500.00		1,500.00	1,518.00	(18.00)	
Developing and Maintenance of Athletic Fields		1,000.00		1,000.00	497.53	502.47	
Lighting of Tennis and Skating Facilities		3,000.00		3,000.00			$ 3,000.00
Construction of Athletic Fields		5,000.00		5,000.00			5,000.00
Operating and Maintenance of Skating Facilities		1,500.00		1,500.00	814.31	685.69	
Western Maine Counseling Service		650.00		650.00	650.00		
Steep Falls Library		5,000.00		5,000.00	5,000.00		
Richville Library		1,000.00		1,000.00	1,000.00		
Holy Innocents Home		200.00		200.00	200.00		
Regional Transportation Program, Inc.		750.00		750.00	750.00		
	$4,368.79	$ 59,020.00	$12,113.31	$ 75,502.10	$ 70,933.74	$(3,431.64)	$ 8,000.00
TOTAL	$9,694.79	$1,305,775.20	$129,745.47	$1,445,215.46	$1,403,514.42	$22,241.54	$19,459.50

Schedule 1

Town of Standish
STATEMENT OF CASH RECEIPTS AND DISBURSEMENTS
Year Ended December 31, 1976

RECEIPTS

TAXES:			
Real and Personal Property:			
1976	$1,051,395.71		
Prior Years	45,531.82		
		$1,096,927.53	
Excise		102,161.89	
TAX LIENS		14,519.57	
			$1,213,608.99
CREDIT TO APPROPRIATION ACCOUNTS			123,608.51
OTHER RECEIPTS:			
Interest Earned on Investments		$ 3,967.11	
Interest on Taxes and Tax Liens		5,498.87	
Dog Tax		579.00	
Temporary Loans		385,000.00	
Accounts Receivable		529.31	
Federal Revenue Sharing		40,933.00	
State Revenue Sharing		21,002.95	
Certificates of Deposit		236,990.00	
Standish Bi-Centennial Committee		2,068.11	
State of Maine—Tax Refund		1,190.34	
			697,758.69
TOTAL CASH RECEIPTS			$2,034,976.19
CASH BALANCE—JANUARY 1, 1976			124,546.69
			$2,159,522.88

DISBURSEMENTS

SELECTMEN'S WARRANTS PAID NOS. 1 through 52	2,033,868.71
CASH BALANCE—DECEMBER 31, 1976	$ 125,654.17

BANK RECONCILIATION:	
Balance, per Bank Statement—December 31, 1976	$ 135,406.34
Add: Deposits in Transit	4,491.28
	$ 139,897.62
Less: Outstanding Checks	14,243.45
CASH BALANCE—DECEMBER 31, 1976	$ 125,654.17

Schedule 2

Town of Standish
STATEMENT OF TAXES
Year Ended December 31, 1976

Year	Balance 1-1-76	Original Commit-ment	Supple-mental Commit-ment	Collections	Transferred to Liens	Abatements	Balance 12-31-76
1973	$ 381.93	$	$	$	$	$	$ 381.93
1974	252.28			241.64			10.64
1975	61,048.91			45,290.18	15,657.10		101.63
1976		1,143,716.32	7,219.64	1,047,478.36		10,078.80	93,378.80
TOTAL	$61,683.12	$1,143,716.32	3 7,219.64	$1,093,010.18	$15,657.10	$10,078.80	$93,873.00

Schedule 3

Town of Standish

STATEMENT OF TOWN ACQUIRED PROPERTY

December 31, 1976

Atherton, Charles P., Heirs	$ 10.08	
Blake, Frederick C., Heirs	42.45	
Brooks, Lyndon R.	53.64	
Cousins and Tucker	15.02	
Cousins, William F., Heirs	67.18	
Damon, Earl	49.58	
Elliott, Thomas C. and Lucille D.	52.28	
Ferguson, Guy and Gladys	89.30	
Ford, Carroll W.	98.64	
Ford, Frank, Heirs	71.71	
Hanscom, C. Henry, Sr.	167.19	
Hanscome, Richard, Heirs	91.73	
Harmond, Herbert	39.01	
Harmon, Roy	7.69	
Hubbard, John A.	238.75	
LaPierre, Steven	197.60	
Laughlin, Herbert	131.92	
Legere, Alphonse	16.27	
Leger, Florence	20.00	
Lothrop, Harriet and William Cousins	75.20	
Michaud, Herbert	176.25	
Nason, Carleton and Avilla	162.54	
Sanborn, Leland	21.00	
Sanborn, Norwood	39.60	
Shaw, Elinor	20.34	
Smith, Leon H.	56.30	
Tanguay, Robert R. and Naoko F.	160.40	
Ward, Edwin C.	25.10	
Wheeland, Clarence H. and Margaret	373.76	
Willette, Henry	12.46	
TOTAL		$2,582.99

Schedule 4

Town of Standish

STATEMENT OF TRUST FUNDS

Year Ended December 31, 1976

	Balance 1-1-76	Additions	Deductions	Balance 12-31-76
Wescott Fund	$ 1,000.00	$	$	$ 1,000.00
Wescott Fund Unused Income	1,115.97	108.37	226.60	997.74
	$ 2,115.97	$ 108.37	$ 226.60	$ 1,997.74
Alpheus S. Harmon Fund	76,689.37	3,906.79	170.91	80,425.25
	$78,805.34	$ 4,015.16	$ 397.51	$82,422.99

INCOME:		
Bond Interest	$ 1,867.01	
Savings Account Interest	918.31	
Dividends on Stock	1,229.84	
	$ 4,015.16	
Less: Custodian Fees, Service Charges and Withdrawals	397.51	
INCREASE IN ALL FUNDS		$ 3,617.65

INVESTMENTS:		
Bonds:		
$2,000.00	American Telephone & Telegraph Co. 6½% 12-1-79	$ 1,942.10
$2,000.00	Brooklyn Union Gas 6¼% 7-15-92	2,080.00
$2,000.00	Exxon Corporation 6½% 7-15-97	1,853.71
$1,000.00	General Motors A.C. 5% 9-1-80	999.58
$1,000.00	Maine Central R. R. 5-1/8% 2-1-78	1,004.22
$2.000.00	Pacific Northwest Bell Telephone Co. 4½% 11-1-94	1,347.85
$2,000.00	Portland Terminal Co. 6¼% 2-1-86	1,975.00
$5,000.00	Province of Ontario 7.9% 10-15-2003	5,085.32
$2,000.00	Province of Quebec 8% 6-1-78	2,019.19
$3,000.00	Southern Pacific Co. 4½% 3-1-77	3,070.00
$1,000.00	Southern Pacific Co. 4½% 5-1-81	1,072.50
$3,000.00	Virginia Electric Power Co. 3-1/8% 5-1-84	2,037.03

$2,000.00 Wisconsin Telephone Co. 7¼% 2-1-2007	1,916.18	
$4,800.00 Wisconsin Central R.R. 4% 1-1-2004	3,897.42	
		$30,300.10
Stocks:		
75 Shs. Baystate Corporation	$ 1,989.64	
35 Shs. Central Maine Power Co. 3½% Pfd.	2,732.50	
40 Shs. China Telephone Co. 6% Pfd.	1,000.00	
50 Shs. Continental Corp.	1,894.54	
50 Shs. Fidelity Corporation of Pennsylvania	1,875.53	
50 Shs. First National Boston Corp.	2,027.67	
60 Shs. INA	2,080.92	
15 Shs. Kankakee Water Co. 5½% Pfd.	1,555.62	
83 Shs. Pennsylvania Gas & Water Co.	2,060.00	
113 Shs. Scott Paper Co.	2,588.13	
55 Shs. U. S. Fidelity & Guaranty Co.	2,020.06	
		21,824.61
#166 Gorham Savings Bank—Certificate of Deposit 7½%		10,000.00
#12105 Gorham Savings Bank—Savings Account		18,140.54
Timber Lot		160.00
TOTAL ALPHEUS S. HARMON FUND		$80,425.25
WESCOTT FUND:		
#39059 Portland Savings Bank		1,997.74
TOTAL ALL FUNDS		$82,422.99

Willard Moulton Moderator

WARRANT

To Kenneth Brooks, Constable of the Town of Standish, County of Cumberland, State of Maine.

GREETINGS:

In the name of the State of Maine, you are hereby required to notify and warn the inhabitants of the Town of Standish, in the County of Cumberland, qualified by law to vote in town affairs, to meet at the George E. Jack School Gymnasium in said town, on Saturday, the Twelfth of March, A. D. 1977 at ten o'clock in the forenoon, to act on the following Articles, Namely:

Article 1. To choose a moderator to preside at said meeting.

Art.2. To vote by secret ballot on the following question:
To choose all necessary town officers for the ensuing year. The polls shall be opened at 10:00 A.M. and closed at 7:00 P.M.

Art. 3. To vote by secret ballot on the following question:
To see whether the Town will vote to increase the number of Selectmen, Assessors and Overseers of the Poor from three to five, pursuant to MRSA 30, Section 2060, Subsection 4A and MRSA, Section 2060, 5A.

To see whether the Town Office should be open one night a week with a regular scheduled meeting of the Municipal Officers held at the same time.

(By petition)

Art. 4. To vote by secret ballot on the following question:

To see whether the Town will vote to elect the members of the Planning Board and the Budget Committee, pursuant to MRSA 30, Section 2055.

(By petition)

Art. 5 To vote by secret ballot on the following question:

To see if the town will vote to raise and appropriate Eighty Thousand Dollars ($80,000.00) for a professional revaluation of the taxable property within the Town.

(By request)
(Budget Committee recommends no)

Art. 6. To see what the town will vote to pay the town officers for the ensuing year.

(A) Selectmen, Assessors and Overseers of the Poor
($5.00 per hour)
OK (B) Collector of Taxes
($10,000.00)
(C) Office Clerk's Salaries
($3.00 per hour)

(Budget Committee recommends as written)

Art 7. To see what sum of money the town will vote to raise and appropriate for the administration for the ensuing year:

(A) Town Officers' Salaries ($18,000.00)
(B) Treasurer's Salary ($1,000.00)
(C) Constable's Salary ($200.00)
OK (D) Fire Chief's Salary ($1,000.00)
(E) Ass't. Fire Chief's Salary ($500.00)
(F) Civil Defense Salary ($300.00)
(G) Office Clerk's Salary ($10,000.00) (2 clerks)

(Budget Committee recommends as written)

Art. 8. To see what sum of money the town will vote to raise and appropriate for Contingent expenses for the ensuing year.

OK

(Budget Committee recommends $13,000.00)

Art. 9. To see if the town will vote to raise and appropriate the sum of Twenty-five Thousand Dollars ($25,000.00) for the Fire Department expenses for the ensuing year.

(Budget Committee recommends $25,000.00)

Art. 10. To see if the town will vote to raise and appropriate the sum of Eight Thousand Dollars ($8,000.00) to be credited to the Capital Investment Account.

(a) Replacement of obsolete Fire Engines ($5,000.00)
(b) Fire Station Fund ($3,000.00)

(Budget Committee recommends as written)

Art. 11. To see if the town will vote to raise and appropriate the sum of Forty-five Hundred Dollars ($4,500.00) for the repairs to all fire stations. E. Wilkins said money is included in Art. 9, so they

Vote NO (Budget Committee recommends No)

Art. 12. To see if the town will vote to pay per hour for:

(a) Fire Chief, Ass't Fire Chief, Deputy Fire Chief's $3.50,
(b) Ass't. Deputy Fire Chief's and all other officers, $3.25
(c) Firemen $3.00

(Budget Committee recommends as written)

Art. 13. To see what sum of money the town will raise and appropriate as a payment on the note for the Steep Falls Fire Station.

(Budget Committee recommends $9,000.00)

Art. 14. To see if the town will vote to raise and appropriate the sum of Three Thousand Dollars ($3,000.00) for operations of the Standish Rescue Unit Engine No. 4 for the ensuing year.

OK

(Budget Committee recommends $3,000.00)

Art. 15. To see what sum of money the town will vote to raise and

appropriate to be set aside towards the purchase of a new Rescue Truck.

(Budget Committee recommends $1,000.00)

Art. 16. To see what sum of money the town will vote to raise and appropriate for Street Lights for the ensuing year.

(Budget Committee recommends $9,200.00)

Art. 17. To see if the town will vote to raise and appropriate the sum of Three Hundred Dollars ($300.00) for maintenance and operation of the Civil Defense and Public Safety for the ensuing year.

(Budget Committee recommends $300.00)

Art. 18. To see what sum of money the town will vote to raise and appropriate for Hydrant Rental for the ensuing year.

(Budget Committee recommends $21,000.00)

Art. 19. To see if the town will raise the funds necessary to place at least three fire hydrants on Brookside Drive and Mast Pine Road.

(Budget Committee recommends $360.00)

Art. 20. To see if the town will vote to raise and appropriate the sum of Nineteen Thousand, Eight Hundred Fifty Dollars ($19,850.00) for recreational purposes.

Baseball	$ 2,750.00
Summer Recreation Program	5,600.00
Operation and Maintenance of Skating Facilities	~~1,500.00~~
Skimobile Clubs	1,500.00
Senior Citizens	500.00
Developing and Maintenance of Athletic Field	1,000.00
Lighting of Hockey Rink	5,000.00
Contingency	2,000.00

(Budget Committee recommends appropriation of $6,850.00, and to transfer $3,000.00 from Lighting of Hockey Rink Account and $5,000.00 from Construction of Athletic Field Account to be used for Recreation. Recommended No, on Developing and Maintenance of Athletic Field and Lighting of Hockey Rink.)

Art. 21. To see if the town will vote to raise and appropriate the sum of Five Thousand Dollars ($5,000.00) to add to the Athletic Field Fund. No

(Budget Committee recommends No)

Art. 22. To see if the town will vote to authorize spending an amount from Athletic Field Fund to develop ball field at Steep Falls. OK

(Budget Committee recommends No)

Art. 23. To see if the town will authorize having a full-time Recreation Director for the sum of Twenty-five Hundred Dollars ($2,500.00). OK

(Budget Committee recommends yes)

Art. 24. To see what sum of money the town will vote to raise and appropriate for the operation of the Standish Planning Board for the ensuing year. OK

(Planning Board recommends $1,500.00)
(Budget Committee recommends $1,250.00)

Art. 25. To see what the town will vote to pay the Code Enforcement Officer for the ensuing year for Code Enforcement.

(a) Salary $11,000.00
(b) Mileage 16 cents per mile
(c) Contingent $1,500.00

(Budget Committee recommends $11,000.00, Salary - 14 cents per mile for mileage, $1,500.00 Contingent.)

OK Art. 26. To see what sum of money the town will vote to raise and appropriate for Code Enforcement for the ensuing year.

(Budget Committee recommends as written)
$8,500.00 plus fees collected

OK Art. 27. To see if the town will vote to raise and appropriate the sum of One Hundred Fifty Dollars ($150.00) for the operation of the Conservation Commission for the ensuing year.

(Budget Committee recommends $150.00)

OK Art. 28. To see what sum of money the town will vote to raise and appropriate for snow removal on private ways.

(Budget Committee recommends $16,000.00)

OK Art. 29. To see what sum of money the town will vote to raise and appropriate for sanding on Private Ways.

(Budget Committee recommends $5,000.00)

OK Art. 30. To see if the town will vote to continue the authorization of the Selectmen for the removal of Snow and Ice from winter roads for the season 1977-1978.

(Budget Committee recommends yes)

OK Art. 31. To see if the town will vote to pay per hour for foremen, labor and trucks on town ways for the ensuing year.

Foreman $5.00
Labor $3.00
Driver $3.50
Trucks $6.50 6yd Truck

(Budget Committee recommends as listed)

OK Art. 32. To see what sum of money the town will vote to raise and appropriate for State Aid Construction (in addition to the regularly

raised for the care of ways, highways and bridges) under the provision of Section 44, 49, or 50, Chapter 23 R. S. 1954 as amended.

(Budget Committee recommends $6,656.00)

Art. 33. To see if the town will vote to accept the following roads as laid out by the Selectmen, recorded on plans in Registry of Deeds: OK

Arthur Drive	Plan Book 102	Page 30
Roy Lane	Plan Book 102	Page 30
Steven Lane	Plan Book 102	Page 30
Strout Brook Drive	Plan Book 104	Pages 1 & 2
Shadow Lawn, west 800' from John St.	Plan Book 109	Page 11

(Budget Committee recommends yes)

Art. 34. To see what sum of money the town will vote to raise and appropriate for Highways and Bridges. OK

(a) Snow Removal Contract	$31,200.00
(b) Sanding and Care of Winter Roads	30,000.00
(c) General Repairs for Town Roads	8,000.00
(d) Cutting and Removal of Bushes	2,000.00
(e) Tarring Town Ways	50,000.00

(Budget Committee recommends appropriation of (a) & (b) and to take $60,000.00 from Federal Revenue Sharing.)

Art. 35. To see what sum of money the town will vote to raise and appropriate for Town Poor Relief for the ensuing year. OK

(Budget Committee recommends $10,000.00)

Art. 36. To see what sum of money the town will vote to raise and appropriate for the Standish Health Council. OK

(Budget Committee recommends $400.00)

Art. 37. To see what sum of money the town will vote to raise and appropriate for Western Maine Counseling Service.

Voted

(Budget Committee recommends no)
$725.00

Art. 38. To see what sum of money the town will vote to raise and appropriate for Community Health Services for the ensuing year.

(Budget Committee recommends $1,000.00)

Art. 39. To see if the town will vote to raise and appropriate a sum of money to maintain Town Dump.

(Budget Committee recommends $10,000.00)

Art. 40. To see what sum of money the town will vote to raise and appropriate for the Social Security Program for the ensuing year.

(Budget Committee recommends $4,000.00)

Art. 41. To see what sum of money the town will vote to raise and appropriate for Memorial Day for the ensuing year.

(Budget Committee recommends $180.00)

Art. 42. To see what sum of money the town will vote to raise and appropriate for Pauper's Graves for the ensuing year.

(Budget Committee recommends $200.00)

Art. 43. To see what sum of money the town will vote to raise and appropriate by assessment to be expended under the direction of the State of Maine Publicity Bureau for the purpose of advertising the natural resources and attractions of the area or those of the State. This is in accordance with Title 30 - Section 5106 M.R.S.A., of 1964 as amended.

Voted

(Budget Committee recommends no)
$488.00

Art. 44. To see what sum of money the town will vote to raise and appropriate for the removal of dead trees and trimming along the roadside. OK

(Budget Committee recommends $1,500.00)

Art. 45. To see what sum of money the town will vote to raise and appropriate to pay for Town Insurance Coverage for the ensuing year. OK

(Budget Committee recommends $4,500.00)

Art. 46. To see what the town will vote to pay Dog Officer for the ensuing year. OK

(a) Salary $3.50 per hour
(b) Mileage 14 cents per mile Could lower, but [illegible]

(Budget Committee recommends as written)

Art. 47. To see if the town will vote to raise and appropriate a sum of money for Dog Control for the ensuing year. OK

(Budget Committee recommends $1,400.00)

Art. 48. To see if the town will vote to raise and appropriate a sum of money for People's Regional Opportunity Program. OK

(Budget Committee recommends $1,738.00)

Art. 49. To see if the town will vote to raise and appropriate the sum of One Thousand Dollars ($1,000.00) for the Richville Library. OK

(Budget Committee recommends $1,000.00)

Art. 50. To see what sum of money the town will vote to raise and appropriate for the Standish Historical Society for the Maintenance and repairs of public burying grounds. OK

(Standish Historical Society recommends $500.00)
(Budget Committee recommends $500.00)

Art. 51. To see if the town will vote to raise and appropriate the sum of Four Hundred Dollars ($400.00) to the Holy Innocents Home Care Service for the calendar year 1977 to be used to provide homemaker home health aide service to residents of Standish.

(Budget Committee recommends $400.00)

Art. 52. To see what sum of money the citizens of Standish will vote to raise and appropriate for Public Television Station WCBB, Channel 10.

(Budget Committee recommends $350.00)

Art. 53. To see what sum of money the town will vote to raise and appropriate for the Regional Transportation Program, Inc.
Senior Citizen's Bus

(Budget Committee recommends $750.00)

Art. 54. To see if the town will vote to charge interest on taxes after a certain date at which time taxes shall be due and payable.

(Budget Committee recommends 8% per annum after August 15th)

Art. 55. To see if the town will vote to authorize the Selectmen to sell and dispose of any real estate acquired by the town for non-payment of taxes thereon, on such terms as they deem advisable. by public bid.
owner has first opportunity

(Budget Committee recommends yes)

Art. 56. To see if the town will vote to authorize the Selectmen to withdraw a sum from Surplus Account to assist in continuing the normal operation of the town.

(Budget Committee recommends $10,000.00)

Art. 57. To see if the town will vote to raise and appropriate a sum of money to go to Frye's Island Corporation.

(Budget Committee recommends $16,000.00)

Art. 58. To see if the town will authorize the Selectmen to sell the Red Oak and other timber on the Cole's Hill Lot.

(Budget Committee recommends yes - by bid)

Art. 59. To see if the town will vote to raise and appropriate a sum of money to join the Maine State Retirement System to become effective April 1, 1977 for all elected officials and full-time employees of the town, granting full prior service and excluding all part-time and seasonal employees.

Voted

(Budget Committee recommends no)

Art. 60. Shall the following amendment to the Zoning Ordinance of the Town of Standish, Maine be adopted?

Amend the Official Zoning Map by adding an Industrial Zone thereto as follows:

From Mill Street, south to the Maine Central Railroad right of way, and all of Lot 21, as shown on Standish Tax Map Number Seven.

(Budget Committee recommends yes)

Art. 61. To see if the town will vote to raise and appropriate a sum of money for a Fire-Proof Vault for the Municipal Building.

(Budget Committee recommends yes, monies to come from Credit Reserve Account. Sum not to exceed $30,000.00. Construction by bid)

Art. 62. Shall the following amendment to the Zoning Ordinance of the Town of Standish, Maine be adopted?

Amend Section 2 of the Zoning Ordinance by adding a new Subsection 2.17 thereto as follows:

2.17 "S"—Shoreland Zone

A. Purpose

The purpose of these district regulations are to further the maintenance of safe and healthful conditions; prevent and control water pollution; protect spawning grounds, fish, aquatic life, bird and other wildlife habitat; control building sites, placement of structures and land uses; and conserve shore cover, visual as well as actual points of access to inland and coastal waters and natural beauty.

The Shoreland Zones shall be defined by the official zoning map and are intended to include, to as reasonable extent as possible, unless otherwise indicated, those lands lying within 250 feet of the normal high water line of any pond, river or salt water body.

B. The Shoreland Zoning District shall be divided into the following sub-districts:

1. Shoreland Protection Districts:

a. Uses Permitted

Those uses permitted in the underlying zoning district shall continue to be permitted unless indicated as a Resource Protection District on the Official Zoning Map. All uses shall meet the Performance Standards set forth in Subsection C below.

2. Resource Protection Districts:

a. Permitted Uses Without Planning Board Approval

In the Resource Protection District only the following uses shall be permitted:

1. The harvesting of any wild crop such as marsh hay, ferns, moss, wild rice, berries, tree fruits and tree seeds.

2. Hunting, fishing and trapping.

3. Wildlife management.

4. Hiking trails, motorized vehicular traffic on roads and trails, snowmobiling, nature trails, and bridle paths.

5. Public and private parks and picnic areas of primarily undeveloped natural character.

6. Agriculture.

7. Emergency and fire prevention activities.

b. Uses Permitted Upon Approval by the Planning Board

The following uses are permitted upon approval of use permit by the Planning Board subject to Performance Standards set forth in Subsection C below.

1. Public facilities for educational, scientific or nature interpretation purposes. Such facilities must be non-residential and designed for low intensity use.

2. Recreation uses involving minimal structural development such as golf courses, tennis courts, playing fields and similar uses on flood plans where water quality would not be adversely affected and potential flood damage would be at a minimum.

3. Non-Residential buildings and structures accessory to the permitted uses.

4. Piers, docks, wharves, breakwaters, causeways, marinas, bridges over 20 feet in length and uses projecting into water bodies.

5. Public and private utility uses.

6. Road Construction.

7. Timber harvesting.

c. Approval by Planning Board

The Planning Board shall, after the submission of a complete application including all information requested, approve a permit if it makes a positive finding based on the information presented to it that, except as specifically exempted in this Ordinance, the proposed use:

1. Will not result in unsafe or unhealthful conditions;

2. Will not result in erosion or sedimentation;

3. Will not result in water pollution;

4. Will not result in damage to spawning grounds, fish, aquatic life, bird and other wildlife habitat;

5. Will conserve shoreland vegetation;

6. Will conserve visual points of access to waters as viewed from public facilities;

7. Will conserve actual points of public access to waters;

8. Will conserve natural beauty;

9. Will avoid problems associated with flood plan development and use; and

10. Is in conformance with the provisions of Subsection C below.

Approval may be made subject to reasonable conditions to ensure conformity with the purposes and provisions of this Ordinance.

C. Performance Standards for Shoreland Districts

The Building Inspector shall issue permits for the following uses in accordance with the Standards established herein.

1. Agriculture

1) All spreading or disposal of manure shall be accomplished in conformance with the "Maine Guidelines for Manure and Manure Sludge Disposal on Land" published by the University of Maine, and the Maine Soil and Water Conservation Commission, in July 1972 or subsequent revisions thereof.

2) There shall be no tilling of soil for commercial agriculture within 50 feet of the normal high watermark of any lake or pond whose shorelands are covered by this ordinance.

3) Where soil is tilled for commercial agriculture in a designated shoreland area, or where soil in excess of 20,000 sq. feet lying either wholly or partially within a designated shoreland area is tilled, such tillage shall be carried out in conformance with the provisions of a Conservation Plan which meets the standards of the State Soil and Water Conservation Commission, and is approved by the appropriate Soil and Water Conservation District. The number of the plan shall be filed with the Planning Board. Nonconformance with the provisions of such Conservation Plan shall be considered to be a violation of this ordinance.

2. Beach Construction

Beach construction on any pond or coastal wetland shall require a permit from the Department of Environmental Protection. Beach construction on any river, stream or brook capable of floating watercraft shall require approval from the Commissioner of the Department of Inland Fish & Game, as required by law.

3. Campgrounds

1) Camping areas shall contain a minimum of 5,000 square feet of suitable land, not including roads and driveways, for each site.

2) The area intended for placement of the recreational vehicle, tent or shelter and utility and service buildings, shall be set back a minimum of 75 feet from the normal high watermark of any pond, river or salt water body as defined.

4. Clearing

Clearing of trees and conversion to other vegetation is permitted for approved construction and landscaping. Where such clearing extends to the shoreline, a cleared opening or openings not greater than 30 feet in width for 100 feet of shoreline (measured along the normal high watermark) may be created in the strip extending 50 feet inland from the normal high watermark and paralleling the shoreline. Where natural vegetation is removed, it shall be replaced with other vegetation that is equally effective in retarding erosion and preserving natural beauty.

5. Erosion and Sedimentation Control

Filling, grading, lagooning, dredging, earth-moving activities, and other land use activities shall be conducted in such manner to prevent to the maximum extent possible, erosion and sedimentation of surface waters. To this end, all construction shall be accomplished in conformance with the erosion prevention provisions of **"Environmental Quality Handbook Erosion Control"**, published by the Maine Soil and Water Conservation Commission.

6. Mineral Exploration

Mineral exploration to determine the nature or extent of mineral resources shall be accomplished by hand sampling, test boring, or other methods which create minimal disturbance. A

permit from the Planning Board shall be required for mineral exploration which exceeds the above limitations.

7. Piers, docks, wharves, breakwaters, causeways, marinas, bridges over 20 feet in length, and uses projecting into water bodies: In addition to federal or state permits which may be required for such structures and uses, they shall conform to the following:

1) Access from shore shall be developed on soils appropriate for such use and constructed so as to control erosion.

2) The location shall not interfere with developed beach areas.

3) The facility shall be located so as to minimize adverse effects on fisheries.

4) The facility shall be no larger in dimension than necessary to carry on the activity and be consistent with existing conditions, use and character of the area.

8. Road Construction

1) Roads shall be located, constructed, and maintained in such a manner that minimal erosion hazard results. Adequate provision shall be made to prevent soil erosion and sedimentation of surface waters.

2) Additionally, all roads constructed shall conform with the following standards:

a. Road crossings of watercourses shall be kept to the minimum number necessary;

b. Bottoms of culverts shall be installed at streambed elevation;

c. All cut or fill banks and areas of exposed mineral soil shall be revegetated or otherwise stabilized as soon as possible; and

d. Bridges or culverts of adequate size and design shall be

provided for all road crossings of watercourses which are to be used when surface waters are unfrozen. The requirement for a bridge or culvert may be waived by obtaining a permit from the Planning Board.

9. Sanitary Standards

1. Subsurface Sewage Disposal

a. Soil Conditions

1. All subsurface sewage disposal systems shall be located in areas of suitable soil of at least 1,000 square feet in size.

2. All subsurface sewage disposal systems shall be located on soils having characteristics allowing them to be rated as having "slight" or "moderate" limitations for the proposed use in the current "Statewide Set of Maine Soil Descriptions and Interpretations" published by the U. S. Department of Agriculture, Soil Conservation Service.

3. The determination of soil suitability shall be based on a soils report prepared by a State-certified scientist or geologist, based on an on-site investigation and soil observation to a minimum depth of five feet. Suitability considerations shall be based primarily on criteria employed in the National Cooperative Soil Survey as modified by on-site factors such as depth to water table and depth to refusal.

b. Setbacks

The minimum setback for underground sewage disposal facilities from the normal high watermark of a waterbody shall be no less than 100 horizontal feet. Where daily sewage flow exceeds 2,000 gallons, the minimum setback requirements of the State Plumbing Code shall be met in full. ~~Setbacks from shorelines for all subsurface sewage disposal facilities shall not be reduced by variance.~~

Remove

2. Privies

Privies may be permitted in areas not served by community sewer facilities under the following conditions:

a. No plumbing of any kind shall be connected to or discharged into the privy pit.

b. The privy shall be located at a minimum horizontal distance of 100 feet from the normal high watermark of a water body.

c. The bottom of the privy pit shall be at least two feet above bedrock and the ground water table at its highest point during the year or have a watertight vault.

d. Privies shall not be permitted on recent flood plan soils.

3. Other Systems

Other systems of sanitary waste disposal may be permitted after approval by the Maine Department of Health and Welfare, and after a permit has been issued by the Planning Board.

10. Signs

The following provisions shall govern the use of signs in the Resource Protection and Limited Residential-Recreational Districts:

1. Signs and billboards relating to goods and services sold on the premises shall be permitted, provided such signs shall not exceed six (6) square feet in area, and shall not exceed two (2) signs per premises. Billboards and signs relating to goods and services not rendered on the premises shall be prohibited.

2. Name signs shall be permitted, provided such signs shall not exceed two (2) signs per premises.

3. Residential users may display a single ~~sign~~ not over three (3)

square feet in area relating to the sale, rental, or lease of the premises.

4. Signs relating to trespassing and hunting shall be permitted without restriction as to number provided that no such sign shall exceed two (2) square feet in area.

5. No sign shall extend higher than twenty (20) feet above the ground.

6. Signs may be illuminated only by shielded, non-flashing lights.

11. Soils

1. All land uses shall be located on soils in or upon which the proposed uses or structures can be established or maintained without causing adverse environmental impacts, including severe erosion, mass soil movement, and water pollution, whether during or after construction. Proposed uses requiring subsurface waste disposal, and commercial or industrial development and other similar intensive land uses, shall require a soils report, prepared by a State-certified soil scientist or geologist based on an on-site investigation. Suitability considerations shall be based primarily on criteria employed in the National Cooperative Soil Survey as modified by on-site factors such as depth to water table and depth to refusal.

12. Structures

1. All principal structures in the Shoreland Districts shall be set back at least 75 feet from the normal high watermark of any pond, river, or salt water body as defined.

2. The first floor elevation or openings of all buildings and structures shall be elevated at least two (2) feet above the elevation of the 100 year flood, the flood of record or, in the absence of these, the flood as defined by soil types identifiable as recent flood plain soils.

13. Timber Harvesting

1. No substantial accumulation of slash shall be left within fifty (50) feet of the normal high watermark of any pond, river, or salt water body as defined. At distances greater than fifty (50) feet from the normal high watermark of such waters and extending to the limits of the area covered by this Ordinance, all slash shall be disposed of in such a manner that it lies on the ground and no part thereof extends more than four (4) feet above the ground.

2. Skid trails, log yards, and other sites where the operation of logging machinery results in the exposure of substantial areas of mineral soil shall be located such that an unscarified filter strip is retained between the exposed mineral soil and the normal high watermark of any pond, river, or salt water body as defined. The width of this strip shall vary according to the average slope of the land as follows:

Average Slope of Land Between Exposed Mineral Soil and Normal High Water Mark (percent)	Width of Strip Between Exposed Mineral Soil and Normal High Water Mark (Feet along Surface of the Ground)
0	25
10	45
20	65
30	85
40	105
50	125
60	145
70	165

3. Harvesting operations shall be conducted in such a manner and at such a time that minimal soil disturbance results. Adequate provision shall be made to prevent soil erosion and sedimentation of surface waters.

4. Harvesting operations shall be conducted in such a manner that a well-distributed stand of trees is retained.

5. Harvesting activities shall not create single openings greater than seven thousand five hundred (7,500) square feet in the forest canopy.

6. In any stand, harvesting shall remove not more than forty (40) percent of the volume of trees in any ten (10) year period. For the purpose of these standards, a stand means a contiguous group of trees, sufficiently uniform in species, arrangement of age classes, and conditions, to be identifiable as a homogeneous and distinguishable unit.

14. Water Quality Protection

No activity shall locate, store, discharge, or permit the discharge of any treated, untreated, or inadequately treated liquid, gaseous, or solid materials of such nature, quantity, obnoxiousness, toxicity, or temperature that run off, seep, percolate, or wash into surface or ground waters so as to contaminate, pollute, or harm such waters or cause nuisances, such as objectionable shore deposits, floating or submerged debris, oil or scum, color, odor, taste, or unsightliness or be harmful to human, animal, plant, or aquatic life.

D. Repeal

1. The Shoreland Zoning Ordinance for the Town of Standish, effective June 1, 1974, as amended to date, is hereby repealed.

(Budget Committee has no recommendation)

All Articles for the 1978 Annual Town Meeting must be presented to the Selectmen no later than the Twenty-ninth day of December, 1977 at the close of office hours.

Given under our hands this twentieth day of January, A. D. 1977.

HAROLD E. DOLLOFF
E. PEVERLY PENDEXTER
DAVID F. DREW, JR.

Attest:

Kenneth R. Brooks
Constable

TOWN OF STANDISH

TOWN MEETING DAY

SATURDAY, MARCH 12, 1977

GEORGE E. JACK SCHOOL

POLLS OPEN 10:00 A.M.

1:30 P.M. Consideration of Articles in Warrant

5:00-7:00 P.M. Baked Beans and Salad Supper

Coffee - Tea - Breads - Pickles - Homemade Pies

by Dawn of Hope Chapter No. 106 O.E.S.

ADULTS $2.00 CHILDREN $1.25

Preserve this Report and bring it with you to Town Meeting.

INDEX

TOWN CLERK'S REPORT 52

TOWN OFFICERS 2

REPORT OF SELECTMEN, ASSESSORS AND
OVERSEERS OF POOR 5
Salaries of Town Officers 10
Contingent 10

PROTECTION OF PERSONS AND PROPERTY
Civil Defense 22
Fire Department Expenses 13
Hydrant Rental 23
Rescue Unit Engine No. 4 21
Street Lights 22

HEALTH AND SANITATION
Health Council 45
Town Dump 24

HIGHWAYS AND BRIDGES
Cutting Bushes 31
General Repairs 30
Milt Brown Road Account 32
Sanding and Care of Winter Roads 27
Snow Removal 25
Tarring Town Ways 28

CHARITIES
Pauper's Graves 45
Poor Relief—Town 33

UNCLASSIFIED
Appropriations 6
Code Enforcement Officer 25, 68

Standish Bicentennial Commission 46, 70
Community Health Services 43
Conservation Commission 49
County Tax 50
Dog Control 51
Dog Officer's Report 68
Education 38
Historical Society 43
Library Accounts 44
Overlay Tax 51
Peoples' Regional Opportunity Program 43, 73
Planning Board 12, 67
Recreation, Various Accounts 39
Recreation Committee, Report of 71
Regional Transportation Program 47
Senior Citizens 38
Social Security 46
Street Signs 48
Tax Liens on 1975 Taxes 64
Taxes Outstanding, 1976 54
Temporary Loans 49
Town Insurance Account 47
Vital Statistics 52
Western Maine Counseling Service 43
Zoning Account, Comprehensive 48

AUDITOR'S REPORT 78

WARRANT 93

NOTES

NOTES

BULK RATE
U. S. Postage
PAID
Sebago Lake, Me.
04075
Permit No. 4

Mr + Mrs. George A. Pollock
Standish Maine 04084

The HF Group
Indiana Plant
082125 E 5 00
1/19/2007